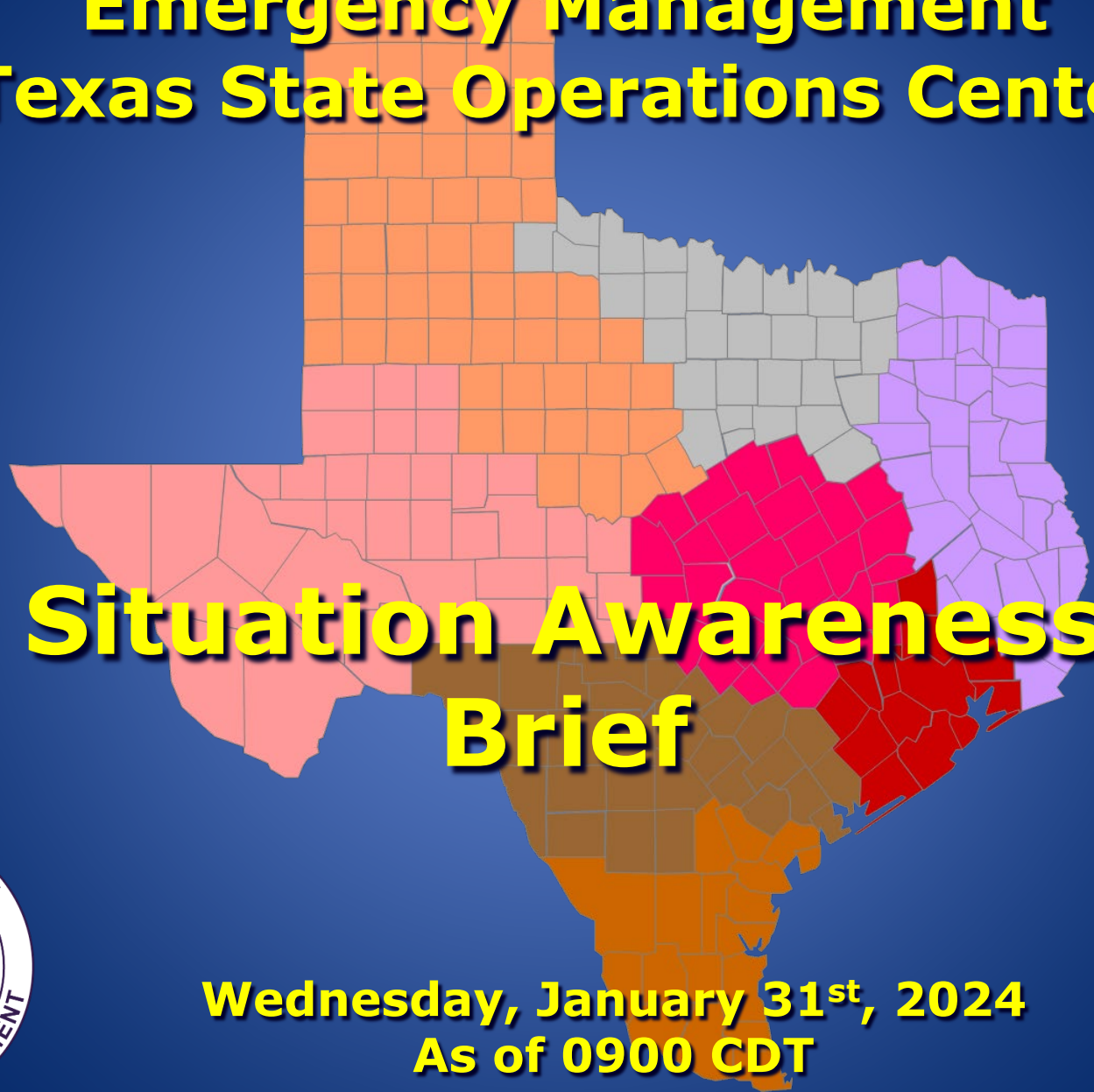


Texas Division of Emergency Management Texas State Operations Center



Situation Awareness Brief



Wednesday, January 31st, 2024
As of 0900 CDT

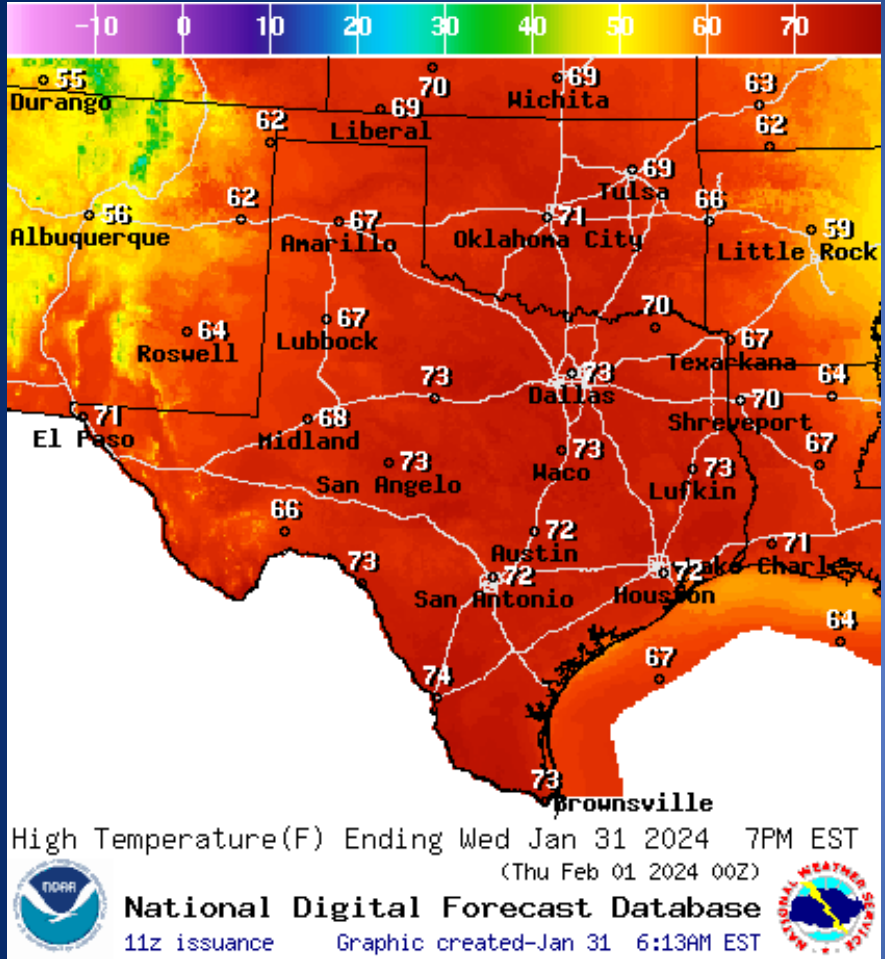
Incidents Reported to the State Operations Center (last 24 hours)

DATE	SUBJECT	LOCATION
01/30/24	Update Report #3 of the Chicken Plant Fire	Brazos County
01/30/24	Initial Report of a Water Outage	Atascosa County
01/30/24	Initial Report of a Road Closure (SH 59)	Goliad County
01/30/24	Final Report of a Road Closure (SH 59)	Goliad County
01/30/24	Report of a School Bus Accident	Cherokee County
01/30/24	Initial Report of a Road Closure (FM-1015)	Hidalgo County
01/30/24	Final Report of a Road Closure (FM-1015)	Hidalgo County
01/30/24	Initial Report of a Gas Well Leak with Evacuations	Brazos County
01/31/24	Updated Report of a Gas Well Leak with Evacuations	Brazos County

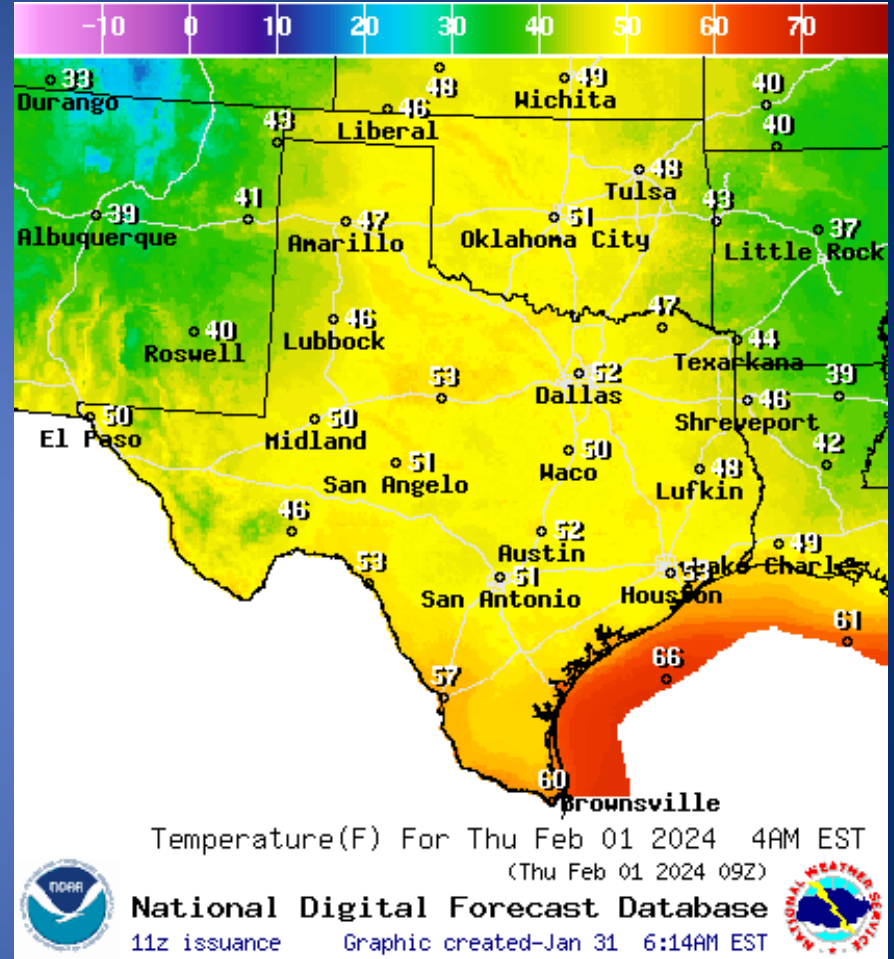
Informational Products Distributed by the State Operations Center

DATE	SUBJECT
01/30/24	NWS West Gulf RFC: Widespread Rainfall Expected Later This Week...Will Watch For River Responses
01/30/24	NWS Lake Charles, LA: Decision Support Packet
01/30/24	Texas A&M Forest Service: Texas Fire Potential Update
01/31/24	Daily NWS Threat Brief for Wednesday, January 31, 2024, for FEMA Region 6

Weather Forecast

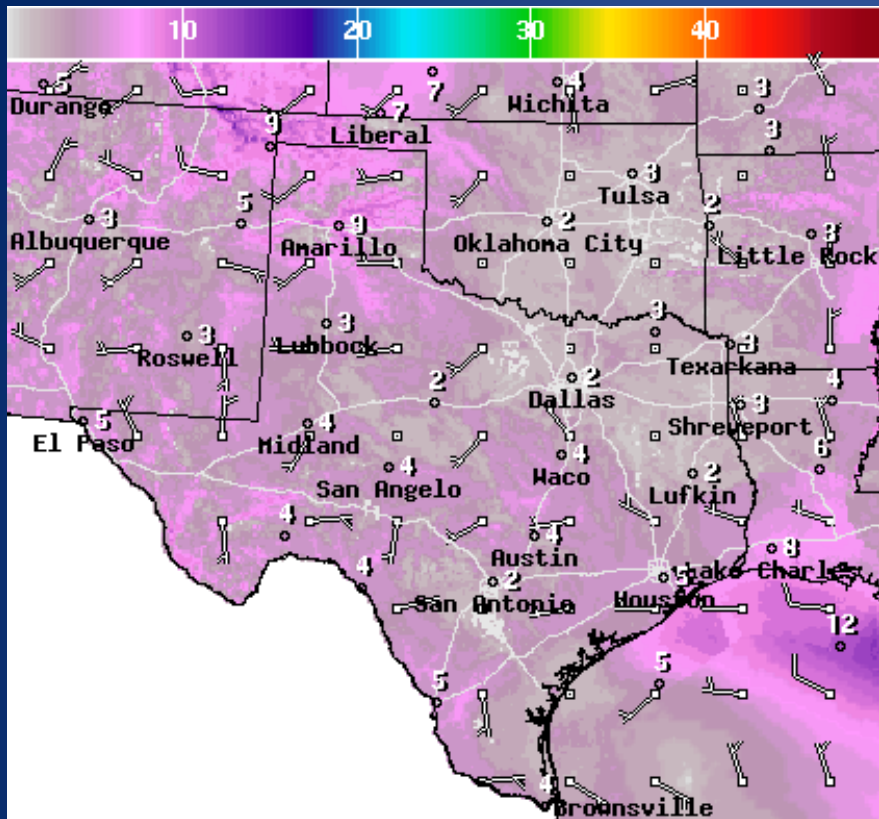


Highs



Lows

Weather Forecast



WindSpd(Kts) & WindDir For Wed Jan 31 2024 4AM EST
(Wed Jan 31 2024 09Z)

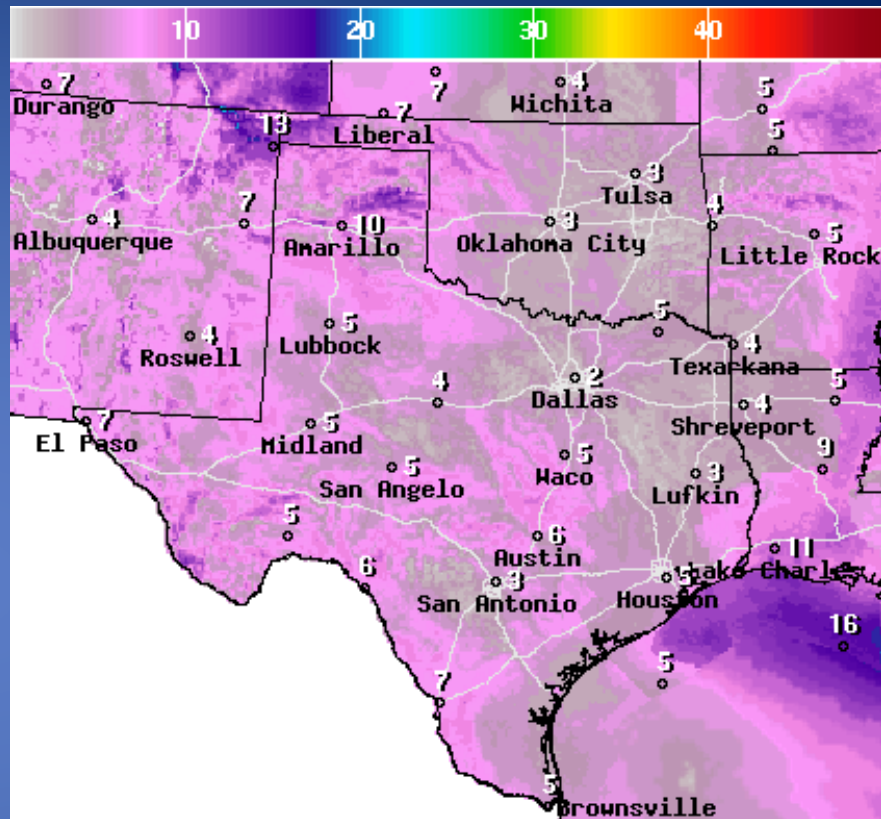


National Digital Forecast Database

08z issuance Graphic created-Jan 31 3:22AM EST



Wind Speeds



Wind Gust(Kts) Wed Jan 31 2024 4AM EST
(Wed Jan 31 2024 09Z)



National Digital Forecast Database

08z issuance Graphic created-Jan 31 3:25AM EST



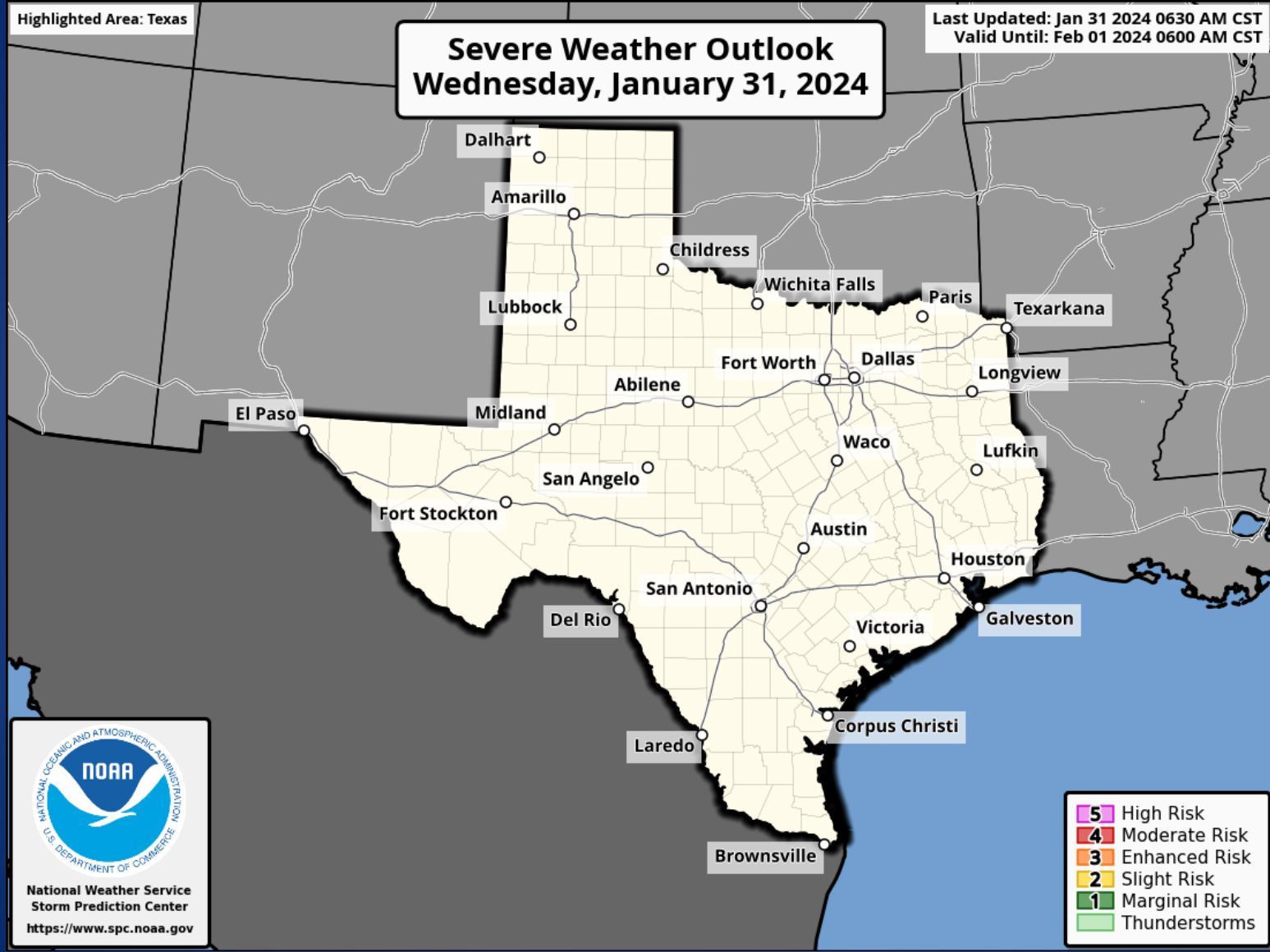
Gusts

Hazardous Weather

Highlighted Area: Texas

Last Updated: Jan 31 2024 0630 AM CST
Valid Until: Feb 01 2024 0600 AM CST

Severe Weather Outlook Wednesday, January 31, 2024



- 5 High Risk
- 4 Moderate Risk
- 3 Enhanced Risk
- 2 Slight Risk
- 1 Marginal Risk
- Thunderstorms

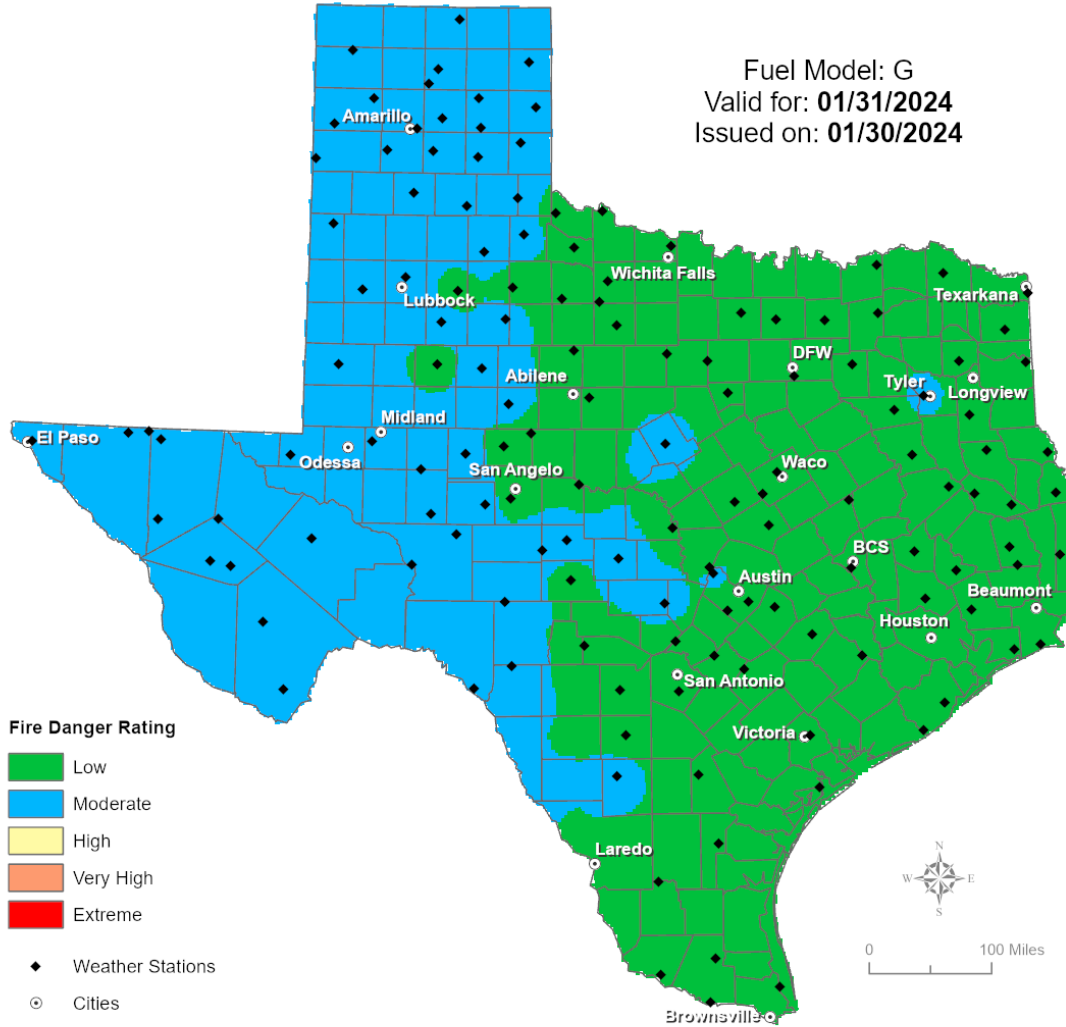


National Weather Service
Storm Prediction Center
<https://www.spc.noaa.gov>

Fire Danger Forecast

Forecast Fire Danger

Fuel Model: G
Valid for: **01/31/2024**
Issued on: **01/30/2024**



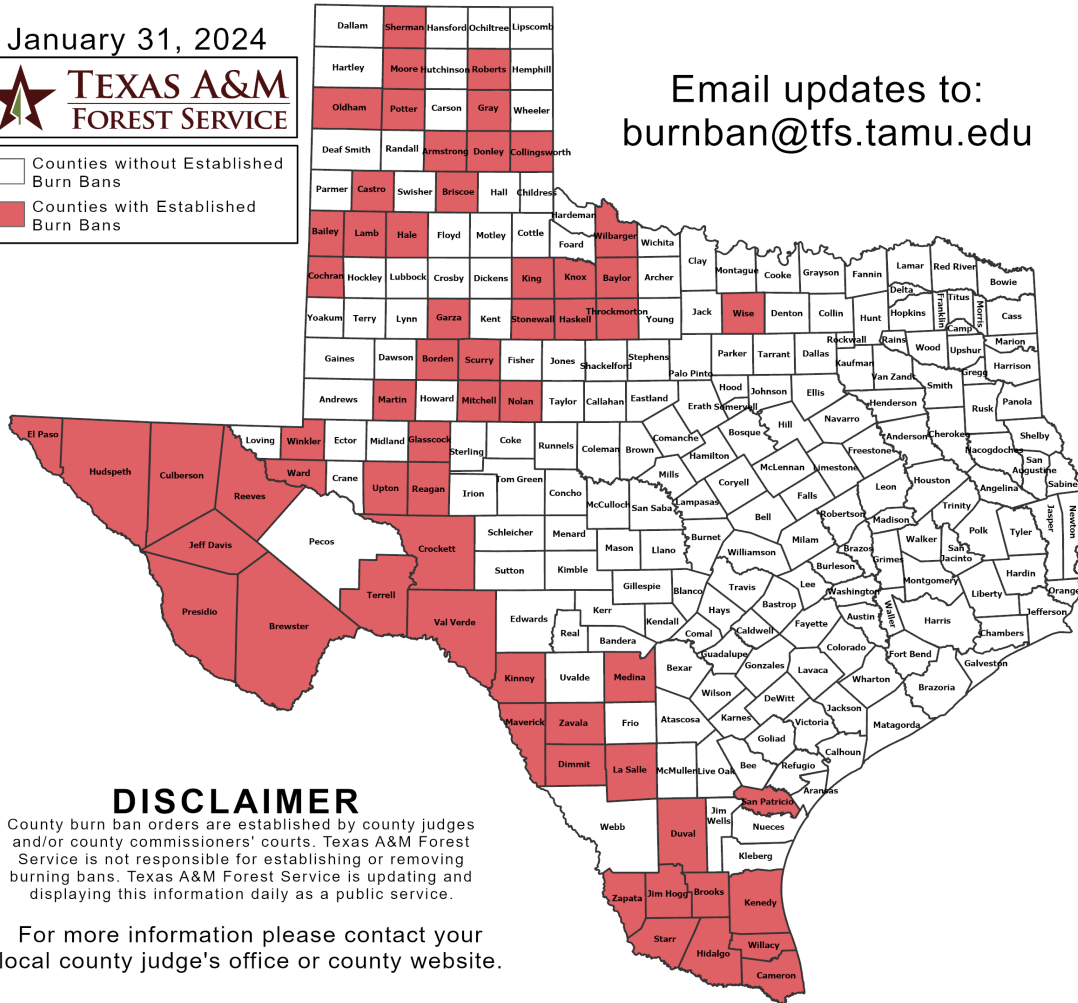
Burn Ban

OUTDOOR BURN BANS

January 31, 2024



Counties without Established Burn Bans
 Counties with Established Burn Bans



Email updates to:
burnban@tfs.tamu.edu

Counties with Burn Bans: 60

- | | | |
|---------------|------------|--------------|
| Armstrong | Hale | Presidio |
| Bailey | Haskell | Reagan |
| Baylor | Hidalgo | Reeves |
| Borden | Hudspeth | Roberts |
| Brewster | Jeff Davis | San Patricio |
| Briscoe | Jim Hogg | Scurry |
| Brooks | Kenedy | Sherman |
| Cameron | King | Starr |
| Castro | Kinney | Stonewall |
| Cochran | Knox | Terrell |
| Collingsworth | Lamb | Throckmorton |
| Crockett | La Salle | Upton |
| Culberson | Martin | Val Verde |
| Dimmit | Maverick | Ward |
| Donley | Medina | Wilbarger |
| Duval | Mitchell | Willacy |
| El Paso | Moore | Winkler |
| Garza | Nolan | Wise |
| Glasscock | Oldham | Zapata |
| Gray | Potter | Zavala |

DISCLAIMER

County burn ban orders are established by county judges and/or county commissioners' courts. Texas A&M Forest Service is not responsible for establishing or removing burning bans. Texas A&M Forest Service is updating and displaying this information daily as a public service.

For more information please contact your local county judge's office or county website.

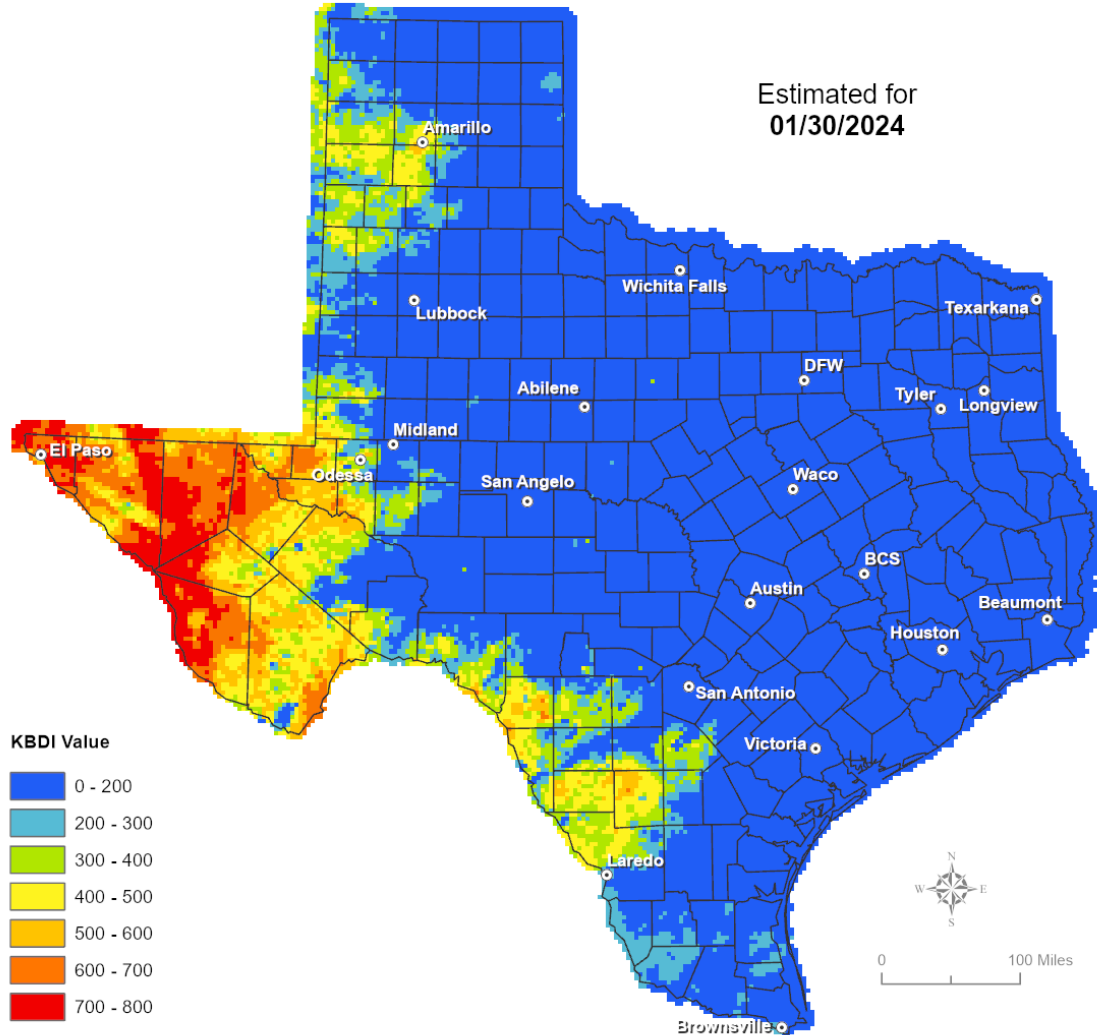
RED FLAG WARNINGS: www.weather.gov
 Additional map formats available at <https://tfsweb.tamu.edu/Burnbans/>

Keetch-Byram Drought Index

Keetch-Byram Drought Index

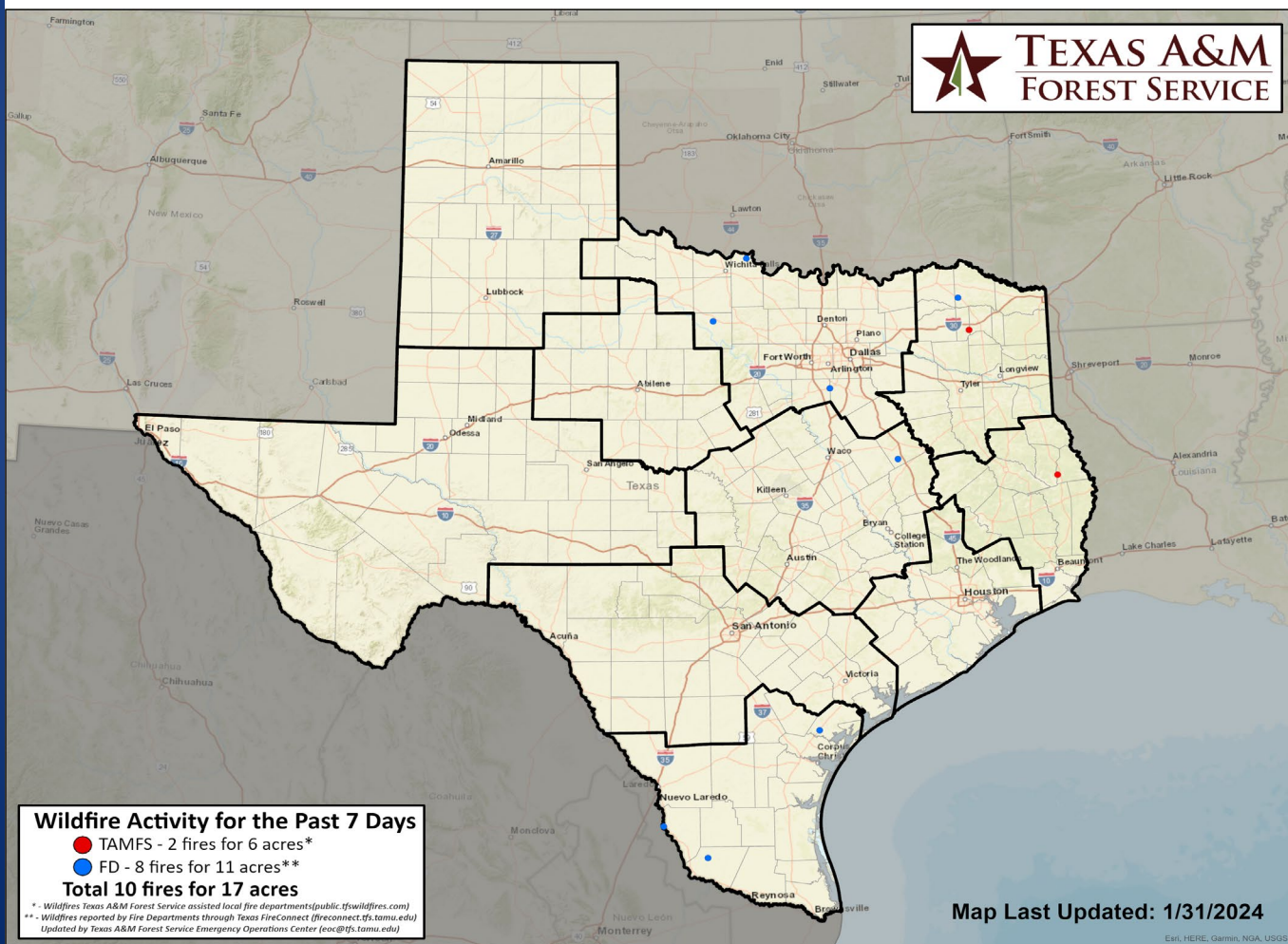
(4 km x 4 km resolution)

Estimated for
01/30/2024



Fire Activity (*Last 24 Hours)

Report of 10 (no change) fires and 119 (no change) acres have been burned this year. There are 60 (no change) counties with burn bans. The Keetch-Byram Drought Index list contains 14 (no change) counties with an average over 400.



Training

DATES		TITLE	COURSE	LOCATION
01/20/24	02/03/24	Community Emergency Response Team (CERT) Course	G-317	San Marcos
01/29/24	01/31/24	Intermediate Incident Command System for Expanding Incidents, ICS 300	G/ICS-300	Houston
01/29/24	01/31/24	Intermediate Incident Command System for Expanding Incidents, ICS 300	G/ICS-300	Aransas Pass
01/29/24	02/01/24	sUAS for Public Safety Personnel	H-600	Denton
01/30/24	02/01/24	Texas Disaster Accounting 101	T-600	New Braunfels
01/30/24	02/01/24	Pipeline Emergencies – Awareness / Operations	H-202	Schertz
01/31/24	01/31/24	Emergency Operations Center/Incident Command System Interface	E/L/G-191	Midlothian
01/31/24	02/01/24	Homeland Security Exercise and Evaluation Program (HSEEP) Basic Course	L-146	San Antonio
01/31/24	02/01/24	STAM - Staging Area Manager	STAM	Marfa

Statewide Significant Events

DATES		LOCATION	EVENT
01/12/24	02/03/24	Fort Worth	Fort Worth Stock Show and Rodeo

Exercises

DATES		AGENCY/LOCATION	TYPE: EXERCISE NAME
01/31/24	02/01/24	Texas Division of Emergency Management / San Antonio	Homeland Security Exercise & Evaluation Program Course