

# Texas Division of Emergency Management Texas State Operations Center



## Situation Awareness Brief



Monday, February 5<sup>th</sup>, 2024  
As of 0900 CDT

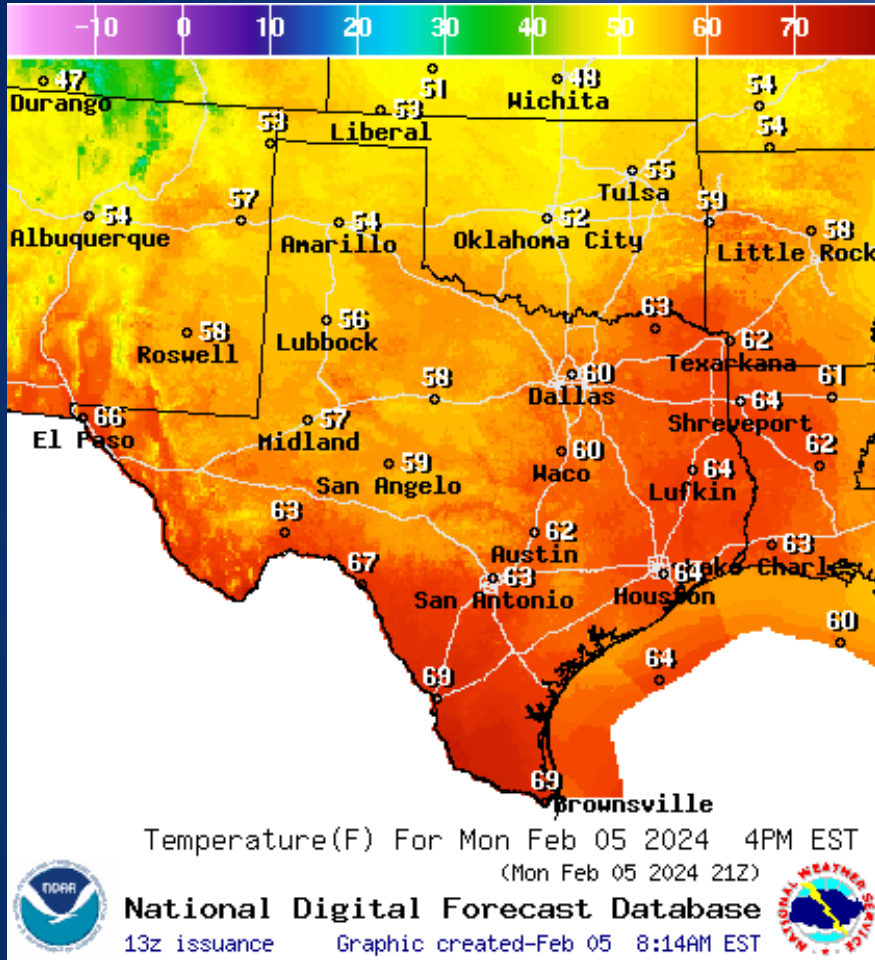
# Incidents Reported to the State Operations Center (last 24 hours)

DATE	SUBJECT	LOCATION
02/04/24	Initial Report of the Camada Ranch Fire	Jim Wells County
02/04/24	Update Report of the Camada Ranch Fire	Jim Wells County
02/04/24	Initial Report of a Grass Fire in Garceno	Starr County
02/04/24	Initial Report of the Crazy Horse Fire	San Patricio County
02/04/24	Final Report of the Crazy Horse Fire	San Patricio County
02/04/24	Update Report #2 of the Camada Ranch Fire	Jim Wells County

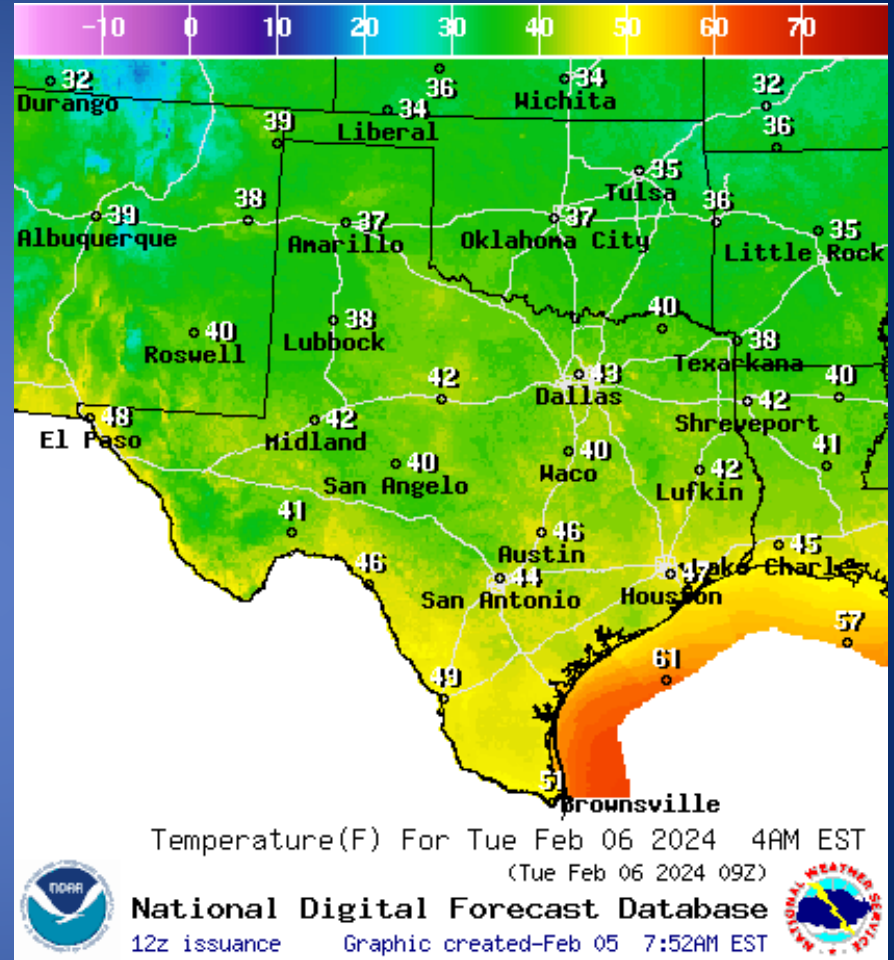
## Informational Products Distributed by the State Operations Center

DATE	SUBJECT
02/04/24	NWS Brownsville: Multi-Hazards including A Red Flag Warning, Wind Advisory and a Gale Warning for Today Update
02/05/24	NWS El Paso, TX/Santa Teresa, NM: NWS Drought Information Statement
02/05/24	Daily NWS Threat Brief for Monday, February 5, 2024, for FEMA Region 6
02/05/24	NWS Brownsville: Public Information Statement - Highest Wind Reports Sunday February 4, 2024

# Weather Forecast

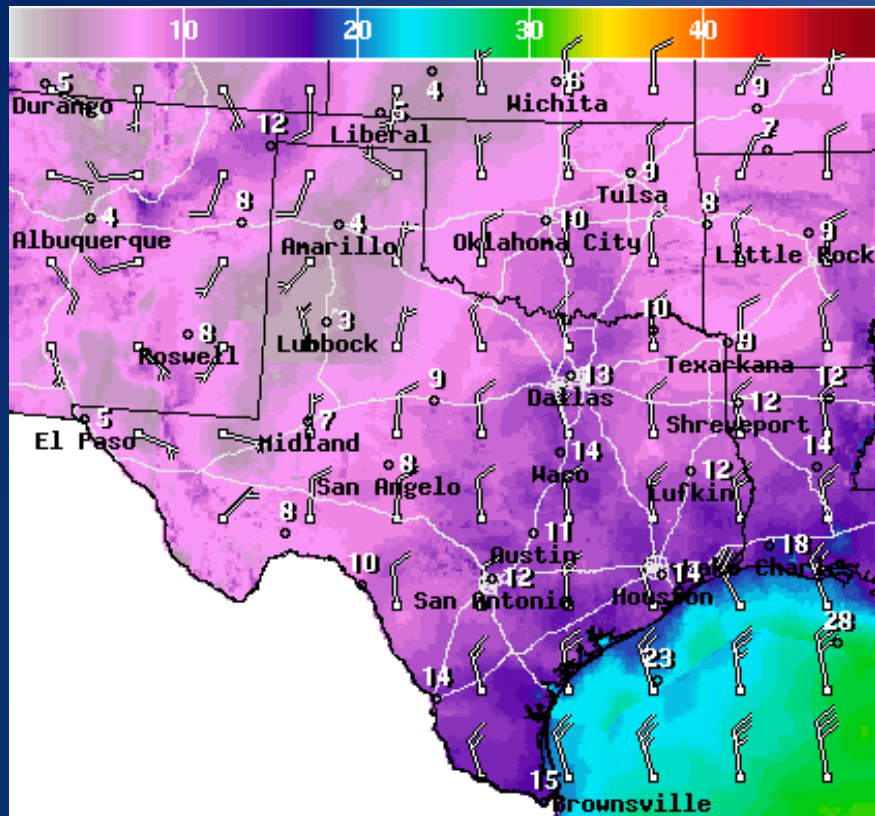


## Highs



## Lows

# Weather Forecast



WindSpd(Kts) & WindDir For Mon Feb 05 2024 4PM EST  
(Mon Feb 05 2024 21Z)

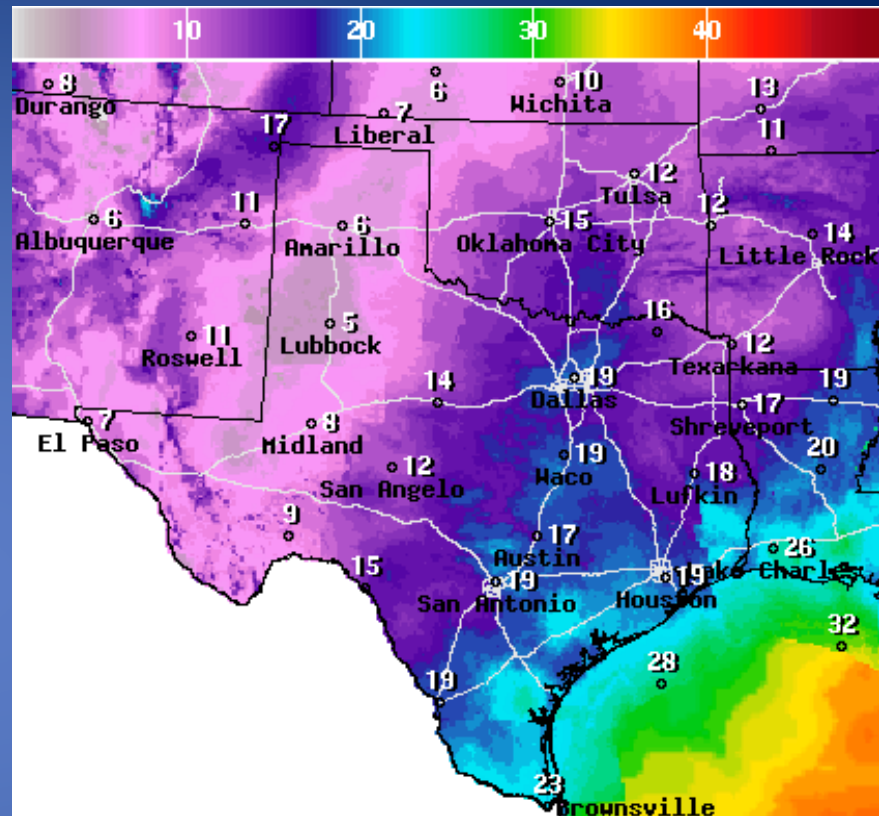


National Digital Forecast Database

12z issuance Graphic created-Feb 05 7:59AM EST



## Wind Speeds



Wind Gust(Kts) Mon Feb 05 2024 4PM EST  
(Mon Feb 05 2024 21Z)



National Digital Forecast Database

12z issuance Graphic created-Feb 05 8:02AM EST



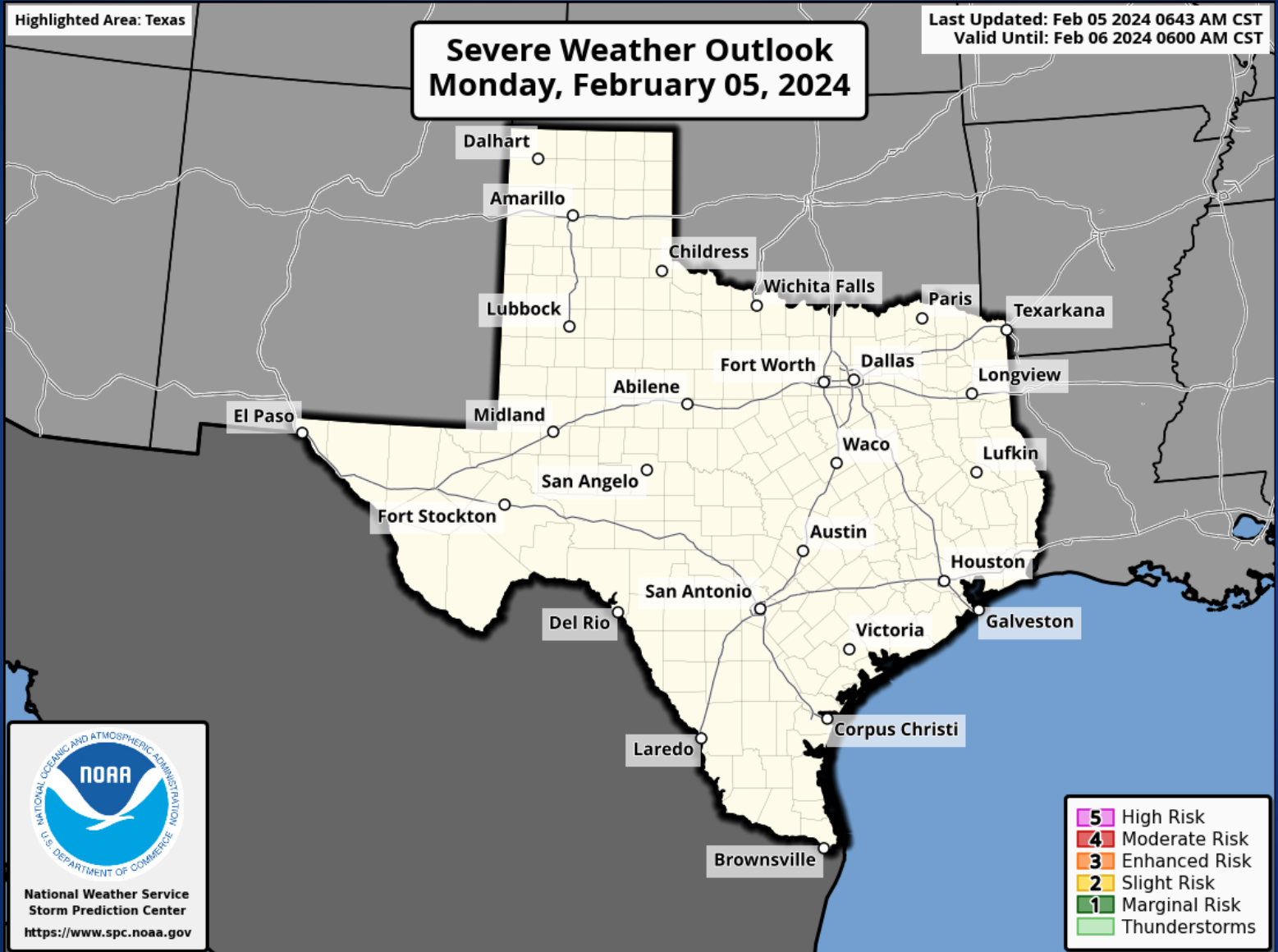
## Gusts

# Hazardous Weather

Highlighted Area: Texas

## Severe Weather Outlook Monday, February 05, 2024

Last Updated: Feb 05 2024 0643 AM CST  
Valid Until: Feb 06 2024 0600 AM CST



National Weather Service  
Storm Prediction Center  
<https://www.spc.noaa.gov>

- 5 High Risk
- 4 Moderate Risk
- 3 Enhanced Risk
- 2 Slight Risk
- 1 Marginal Risk
- Thunderstorms

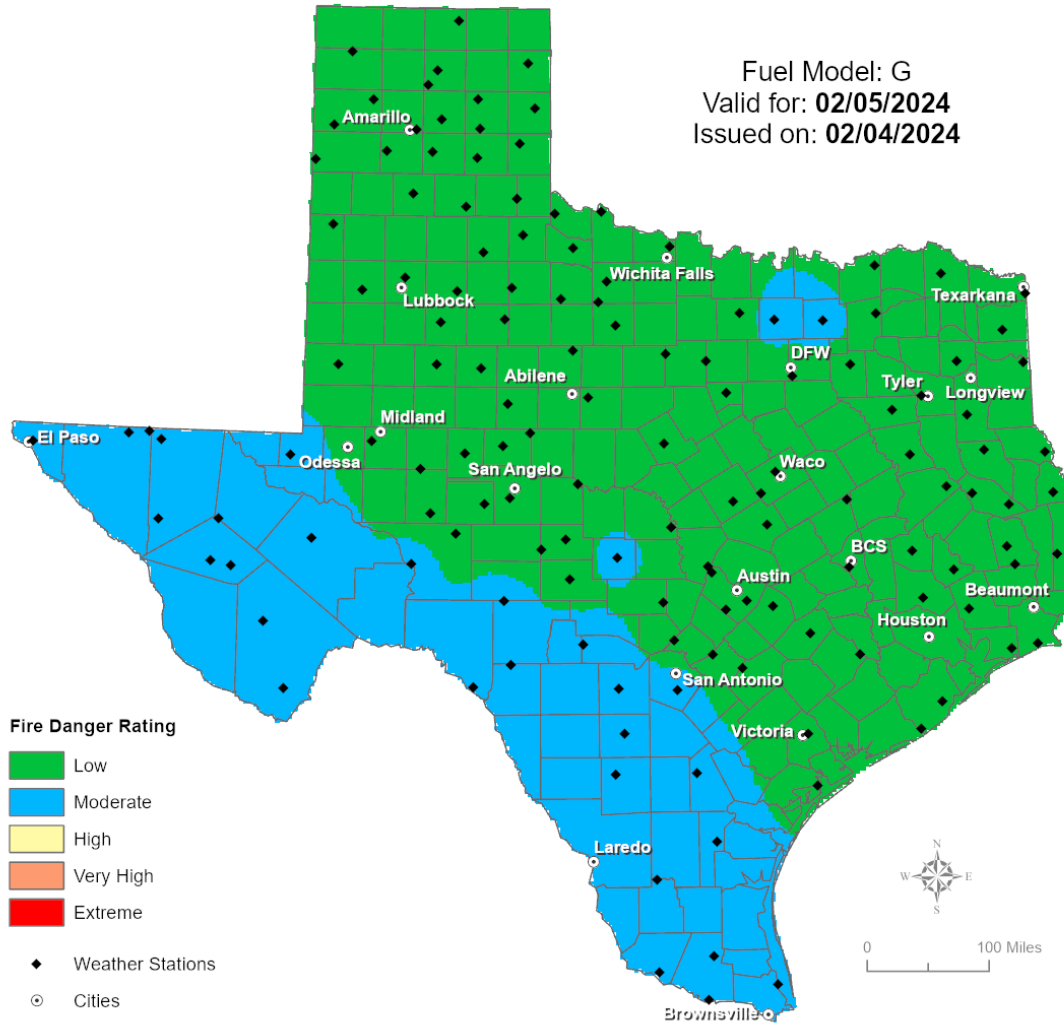
# Weather Warnings/Advisories Issued

<b>DATE</b>	<b>WARNING TYPE</b>	<b>LOCATION</b>
02/05/24	Flood Warning	Montgomery County

# Fire Danger Forecast

## Forecast Fire Danger

Fuel Model: G  
Valid for: **02/05/2024**  
Issued on: **02/04/2024**



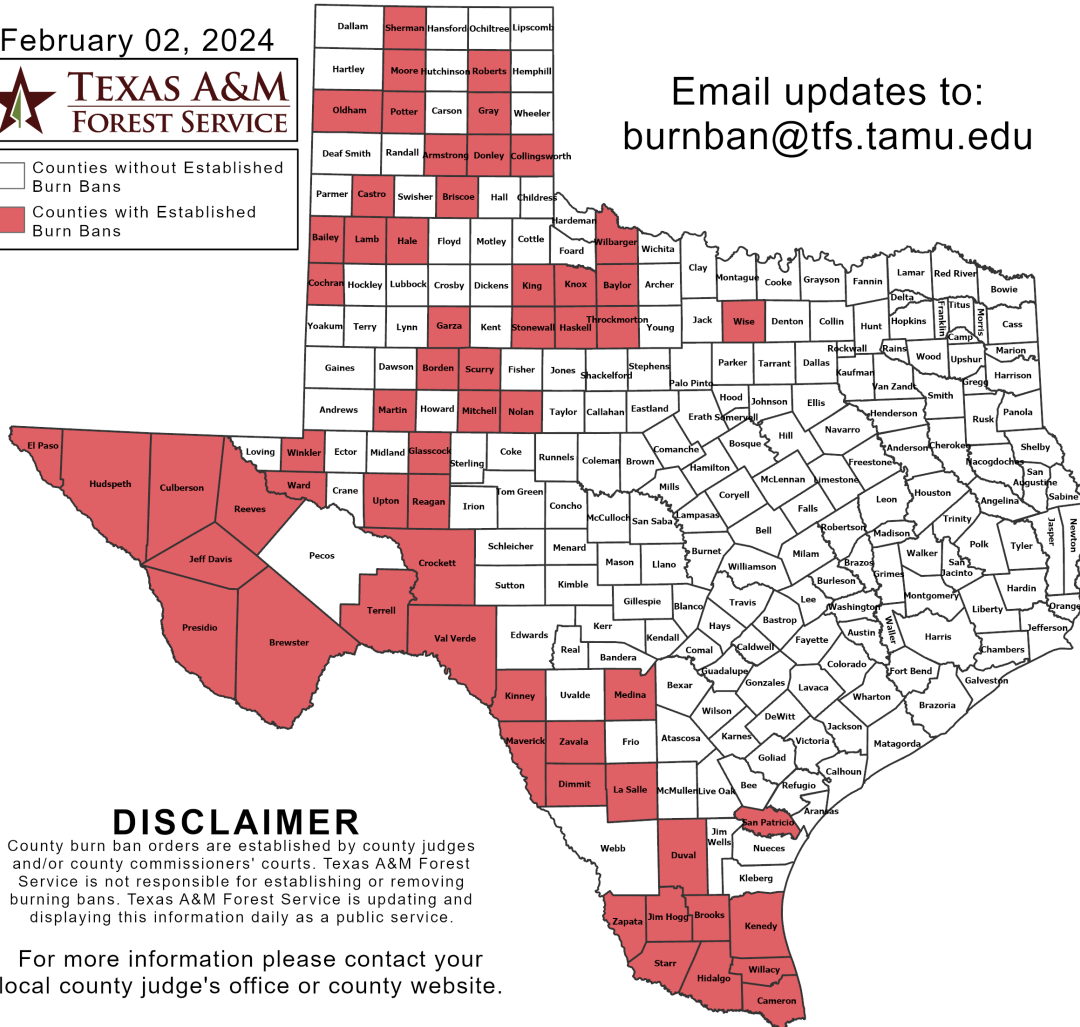
# Burn Ban

## OUTDOOR BURN BANS

February 02, 2024



Counties without Established Burn Bans  
 Counties with Established Burn Bans



Email updates to:  
[burnban@tfs.tamu.edu](mailto:burnban@tfs.tamu.edu)

### Counties with Burn Bans: 60

- |               |            |              |
|---------------|------------|--------------|
| Armstrong     | Hale       | Presidio     |
| Bailey        | Haskell    | Reagan       |
| Baylor        | Hidalgo    | Reeves       |
| Borden        | Hudspeth   | Roberts      |
| Brewster      | Jeff Davis | San Patricio |
| Briscoe       | Jim Hogg   | Scurry       |
| Brooks        | Kenedy     | Sherman      |
| Cameron       | King       | Starr        |
| Castro        | Kinney     | Stonewall    |
| Cochran       | Knox       | Terrell      |
| Collingsworth | Lamb       | Throckmorton |
| Crockett      | La Salle   | Upton        |
| Culberson     | Martin     | Val Verde    |
| Dimmit        | Maverick   | Ward         |
| Donley        | Medina     | Wilbarger    |
| Duval         | Mitchell   | Willacy      |
| El Paso       | Moore      | Winkler      |
| Garza         | Nolan      | Wise         |
| Glasscock     | Oldham     | Zapata       |
| Gray          | Potter     | Zavala       |

### DISCLAIMER

County burn ban orders are established by county judges and/or county commissioners' courts. Texas A&M Forest Service is not responsible for establishing or removing burning bans. Texas A&M Forest Service is updating and displaying this information daily as a public service.

For more information please contact your local county judge's office or county website.

RED FLAG WARNINGS: [www.weather.gov](http://www.weather.gov)  
 Additional map formats available at <https://tfsweb.tamu.edu/Burnbans/>

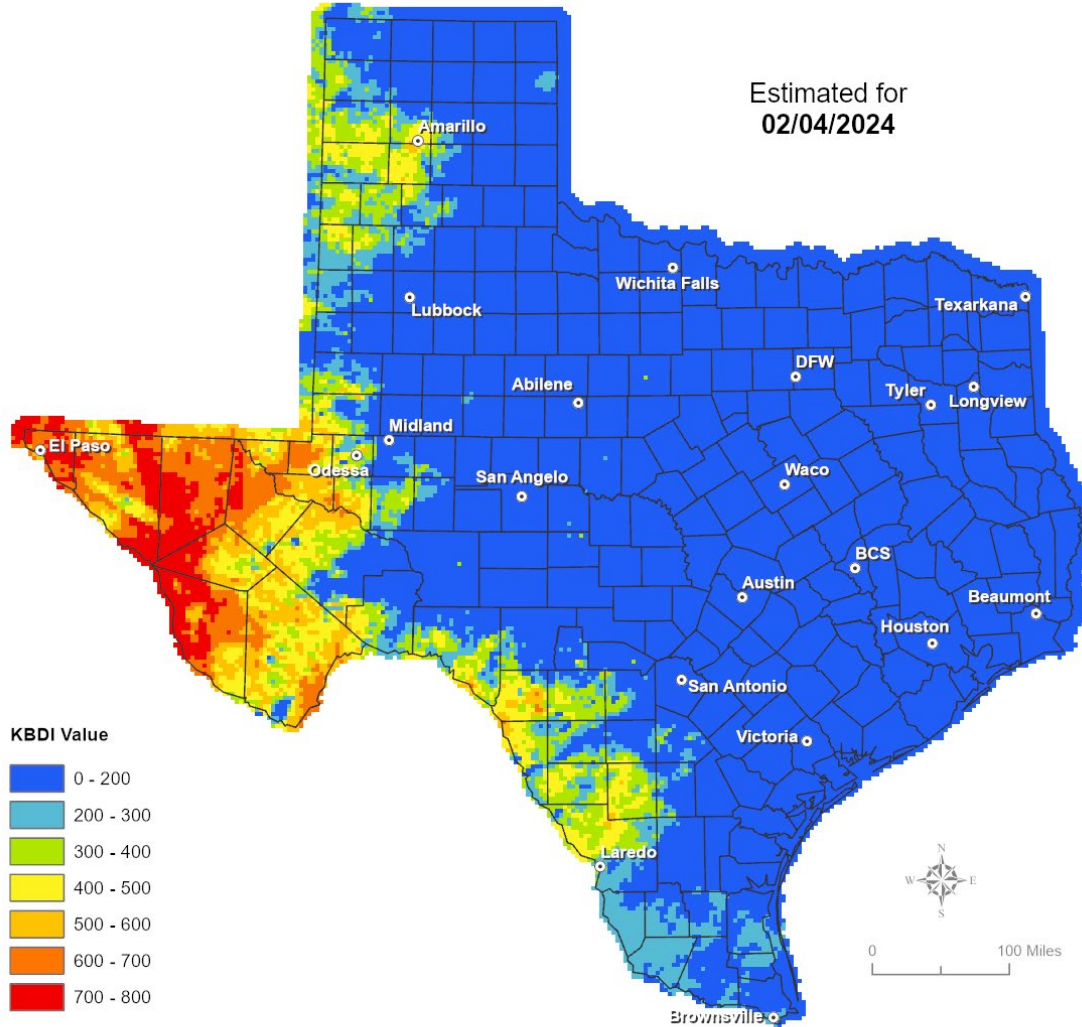


# Keetch-Byram Drought Index

## Keetch-Byram Drought Index

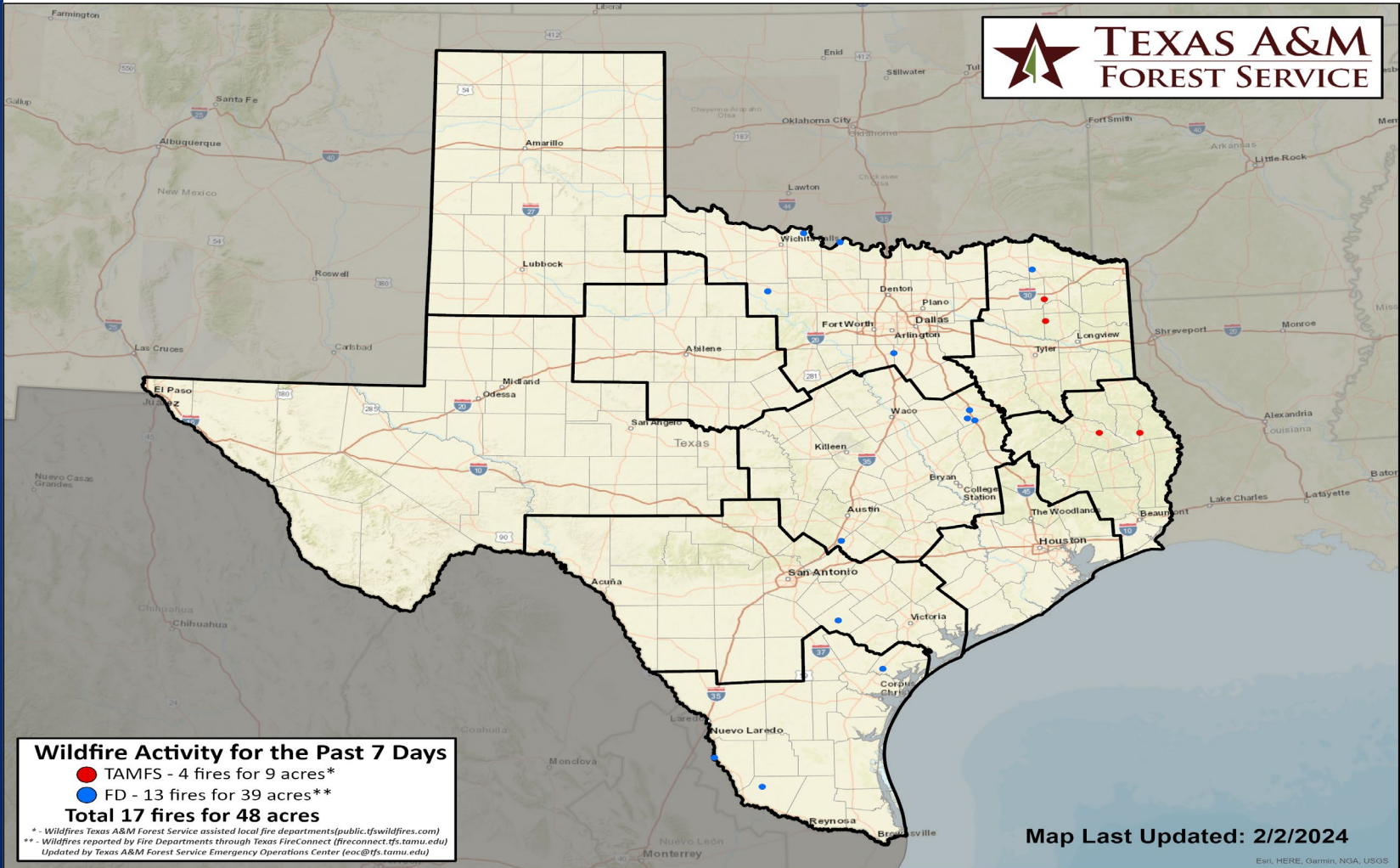
(4 km x 4 km resolution)

Estimated for  
02/04/2024



# Fire Activity (\*Last 24 Hours)

Report of 13 (No Change) fires and 127 (No Change) acres have been burned this year. There are 60 (no change) counties with burn bans. The Keetch-Byram Drought Index list contains 12 (no change) counties with an average over 400.



# Training

DATES		TITLE	COURSE	LOCATION
02/05/24	02/06/24	Continuity Planning	E/L/K-1301	San Antonio
02/05/24	02/07/24	Intermediate Incident Command System for Expanding Incidents, ICS 300	G/ICS-300	San Antonio
02/05/24	02/07/24	Intermediate Incident Command System for Expanding Incidents, ICS 300	G/ICS-300	Hondo
02/05/24	02/09/24	HazMat Technician (Certification Course)	H-501	Alice
02/05/24	02/09/24	Texas EMC Response to Recovery	TX-2000	Arlington

# Statewide Significant Events

DATES		LOCATION	EVENT
02/05/24	02/05/24	San Antonio	Cowboy Breakfast
02/02/24	02/13/24	Galveston	Mardi Gras