

Texas Division of Emergency Management Texas State Operations Center



Situation Awareness Brief



Monday, February 19th, 2024
As of 0900 CDT

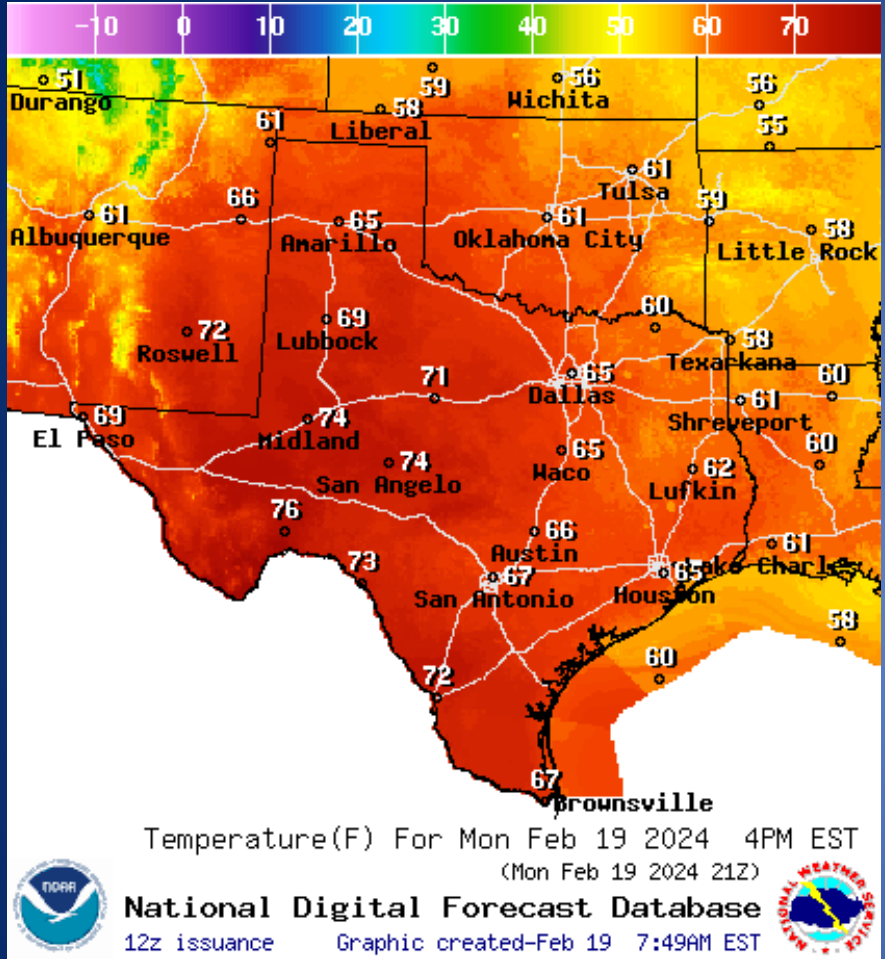
Incidents Reported to the State Operations Center (last 24hours)

DATE	SUBJECT	LOCATION
02/19/24	Preliminary Earthquake Report (M3.4)	Culberson County

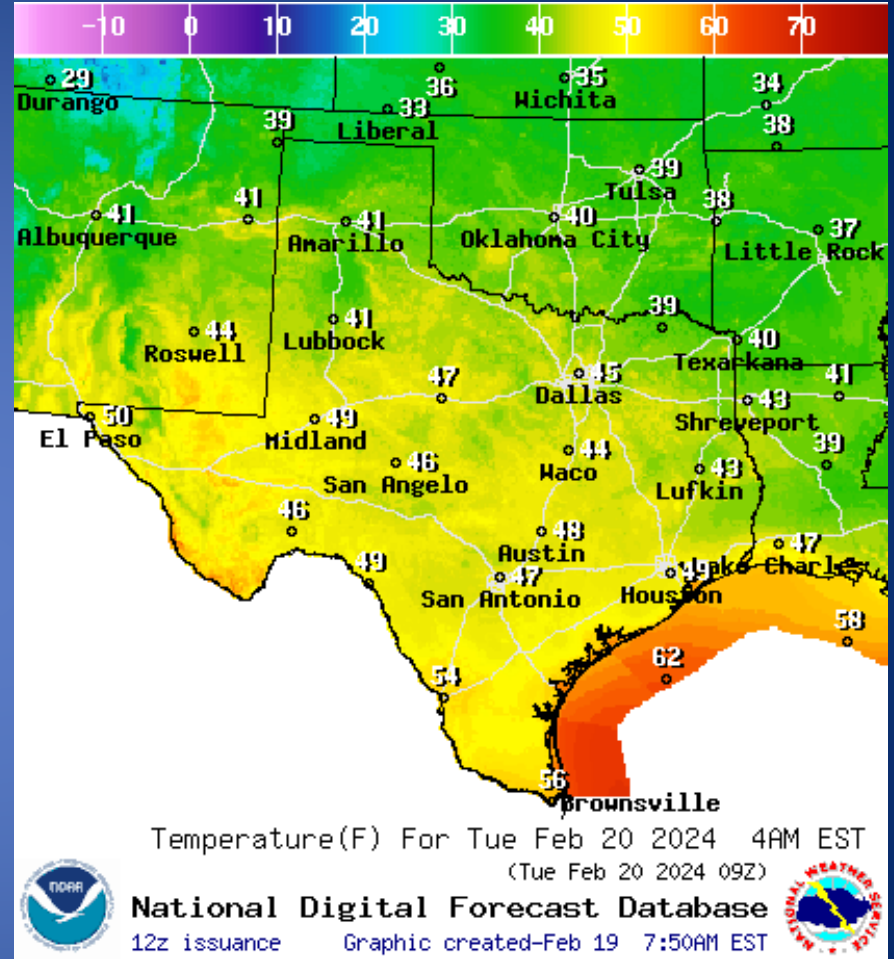
Informational Products Distributed by the State Operations Center

DATE	SUBJECT
02/19/24	Daily NWS Threat Brief for Monday, Feb. 19, 2024, for FEMA Region 6

Weather Forecast

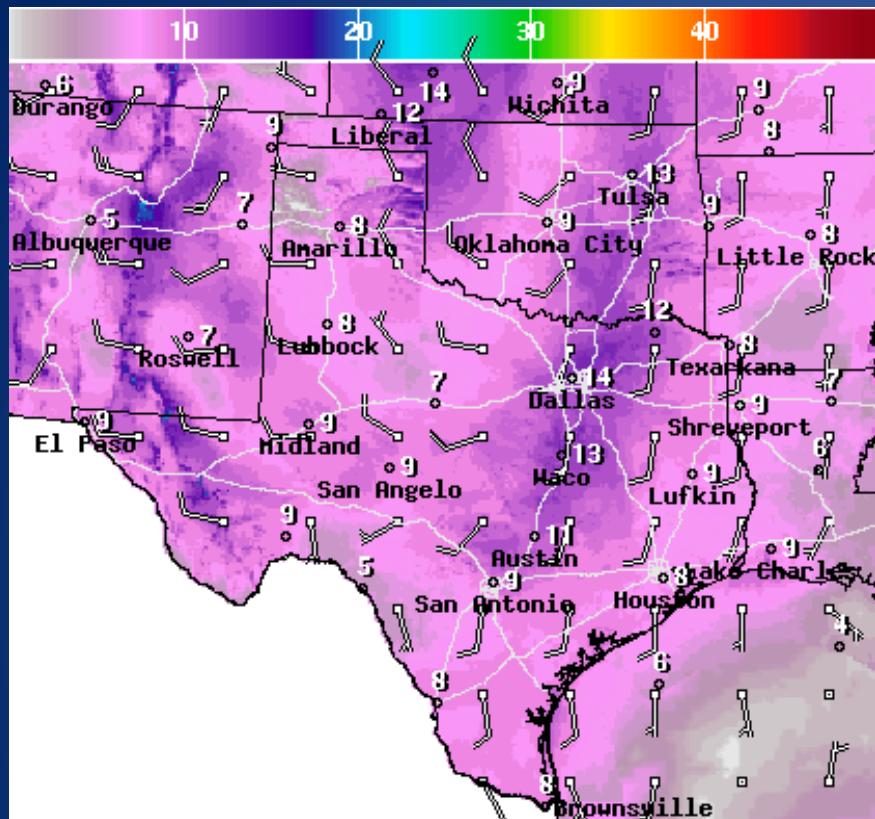


Highs



Lows

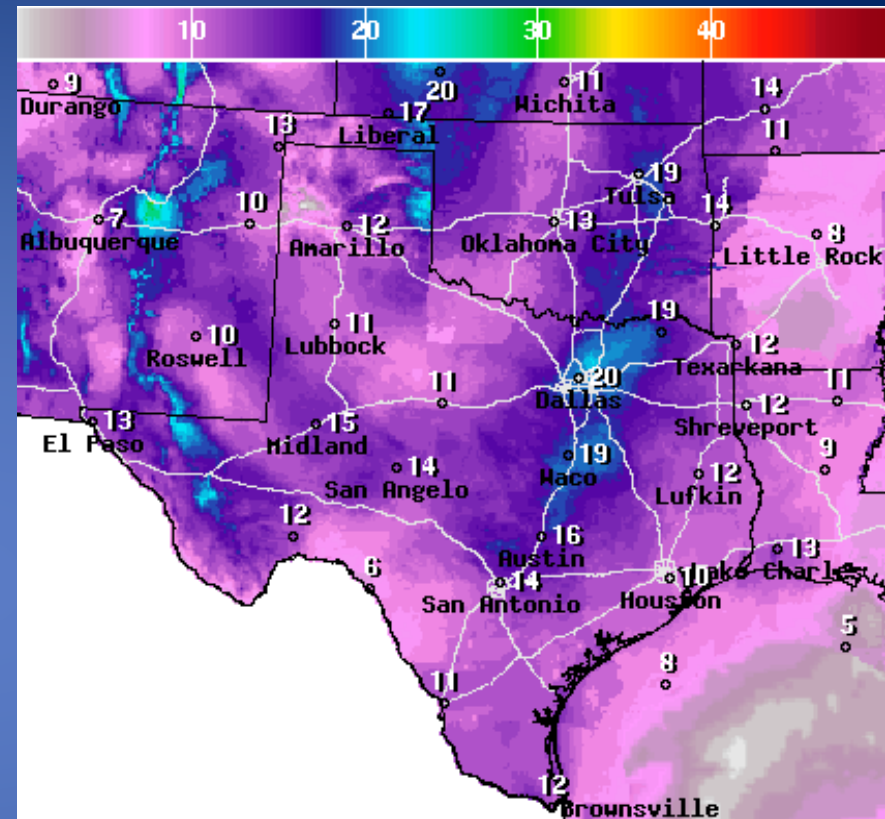
Weather Forecast



WindSpd(Kts) & WindDir For Mon Feb 19 2024 4PM EST
(Mon Feb 19 2024 21Z)

 **National Digital Forecast Database**
12z issuance Graphic created-Feb 19 7:57AM EST 

Wind Speeds



Wind Gust(Kts) Mon Feb 19 2024 4PM EST
(Mon Feb 19 2024 21Z)

 **National Digital Forecast Database**
12z issuance Graphic created-Feb 19 8:00AM EST 

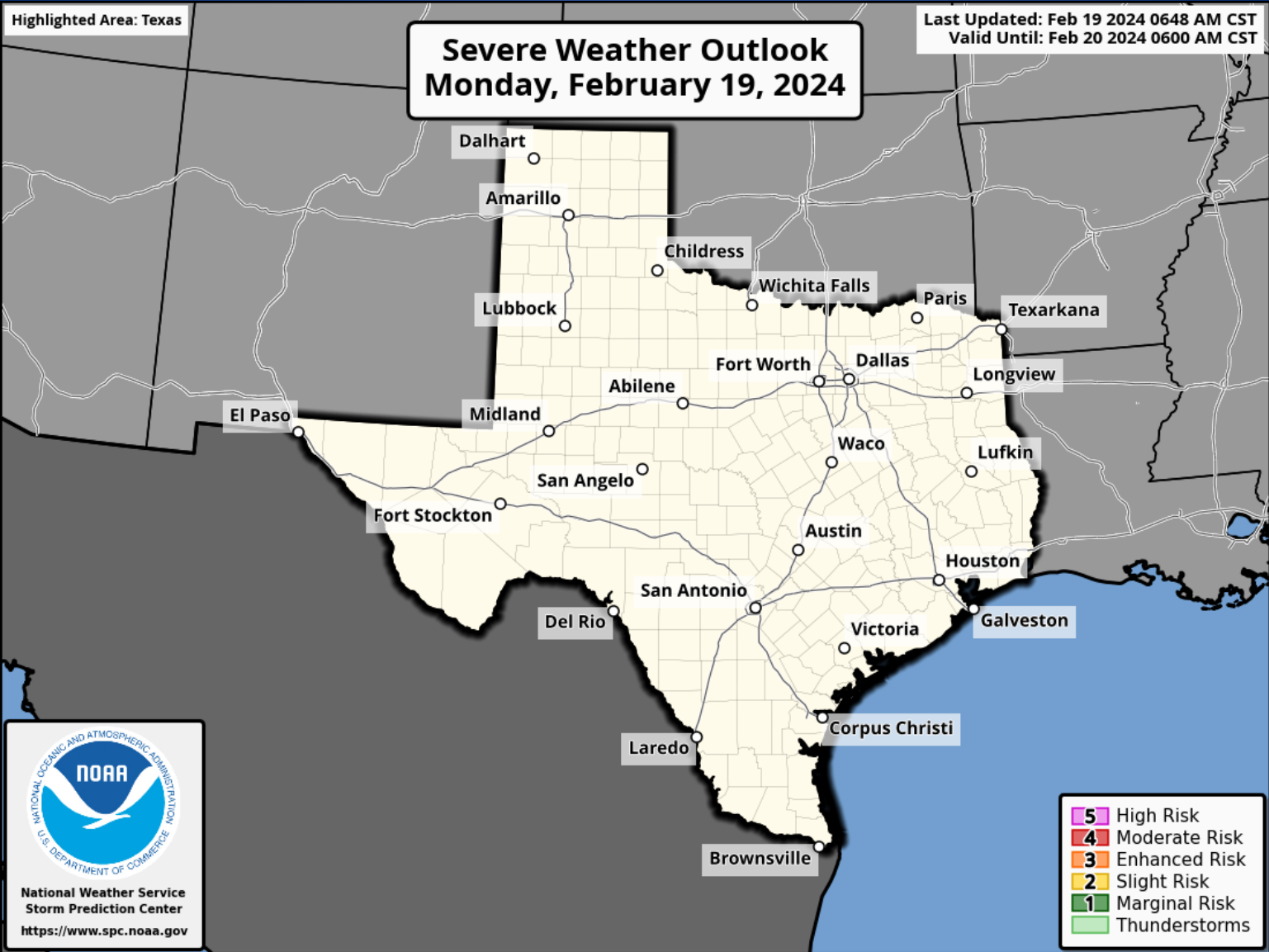
Gusts

Hazardous Weather

Highlighted Area: Texas

Severe Weather Outlook Monday, February 19, 2024

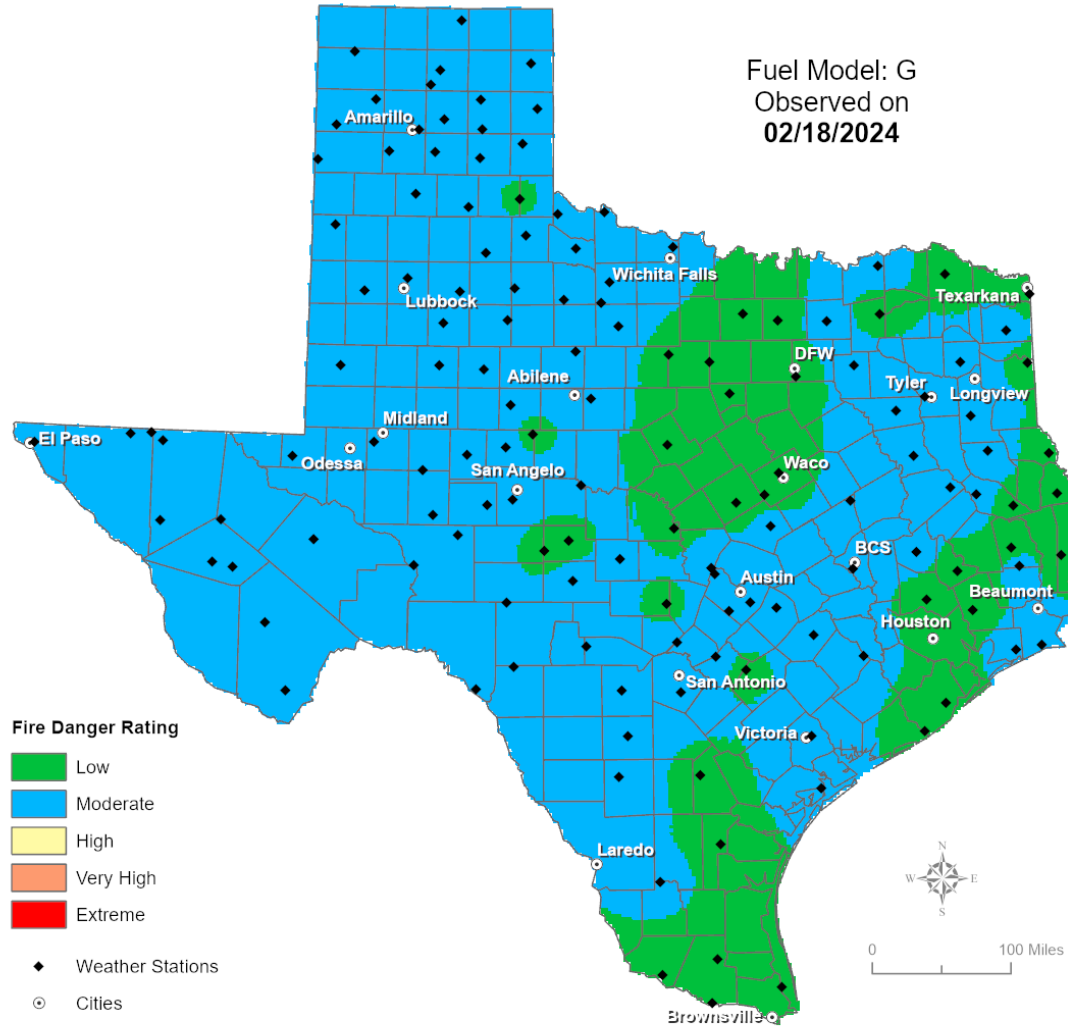
Last Updated: Feb 19 2024 0648 AM CST
Valid Until: Feb 20 2024 0600 AM CST



- 5 High Risk
- 4 Moderate Risk
- 3 Enhanced Risk
- 2 Slight Risk
- 1 Marginal Risk
- Thunderstorms

Fire Danger Forecast

Observed Fire Danger



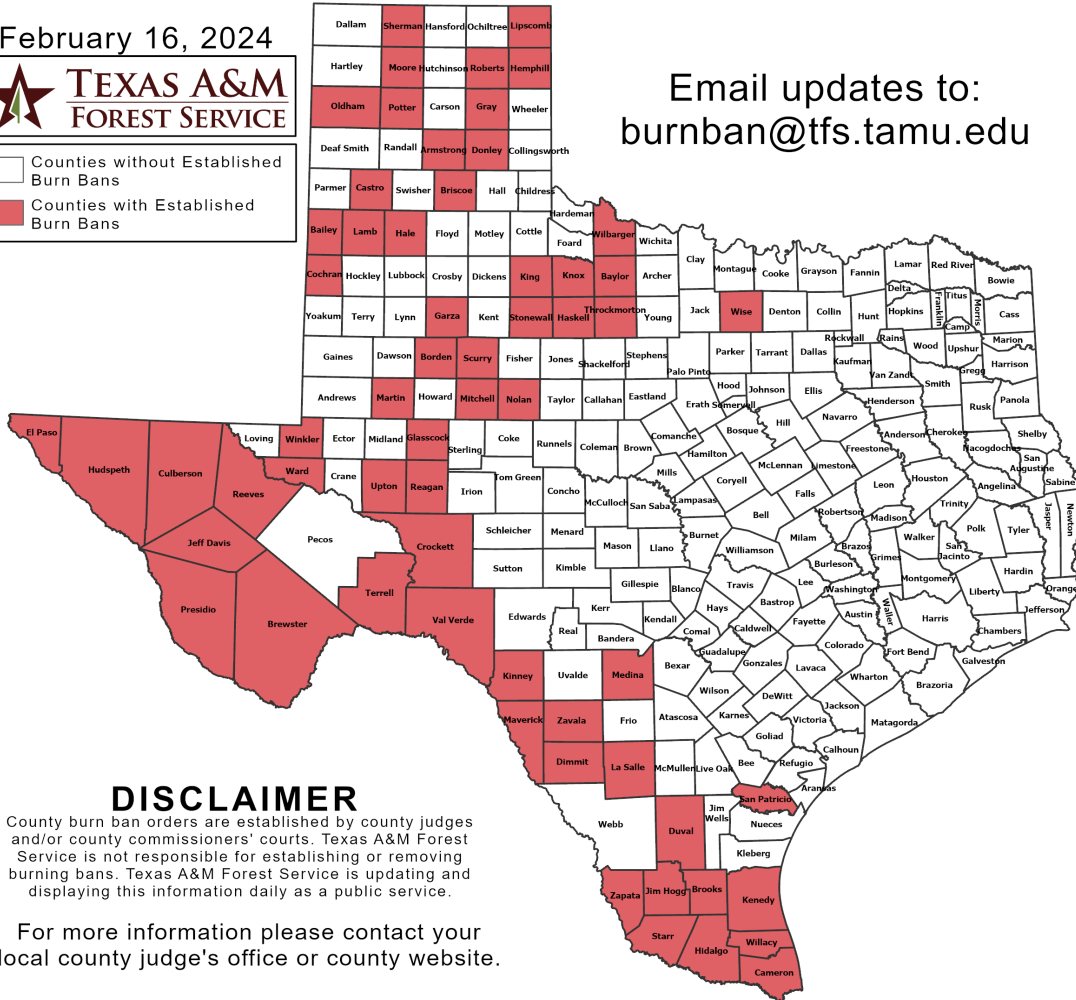
Burn Ban

OUTDOOR BURN BANS

February 16, 2024



Counties without Established Burn Bans
 Counties with Established Burn Bans



Email updates to:
burnban@tfs.tamu.edu

Counties with Burn Bans: 61

- Armstrong
- Bailey
- Baylor
- Borden
- Brewster
- Briscoe
- Brooks
- Cameron
- Castro
- Cochran
- Crockett
- Culberson
- Dimmit
- Donley
- Duval
- El Paso
- Garza
- Glasscock
- Gray
- Hale
- Haskell
- Hemphill
- Hidalgo
- Hudspeth
- Jeff Davis
- Jim Hogg
- Kenedy
- King
- Kinney
- Knox
- Lamb
- La Salle
- Lipscomb
- Martin
- Maverick
- Medina
- Mitchell
- Moore
- Nolan
- Oldham
- Potter
- Presidio
- Reagan
- Reeves
- Roberts
- San Antonio
- San Patricio
- Scurry
- Sherman
- Starr
- Stonewall
- Terrell
- Throckmorton
- Upton
- Val Verde
- Ward
- Wilbarger
- Willacy
- Winkler
- Wise
- Zapata
- Zavala

DISCLAIMER

County burn ban orders are established by county judges and/or county commissioners' courts. Texas A&M Forest Service is not responsible for establishing or removing burning bans. Texas A&M Forest Service is updating and displaying this information daily as a public service.

For more information please contact your local county judge's office or county website.

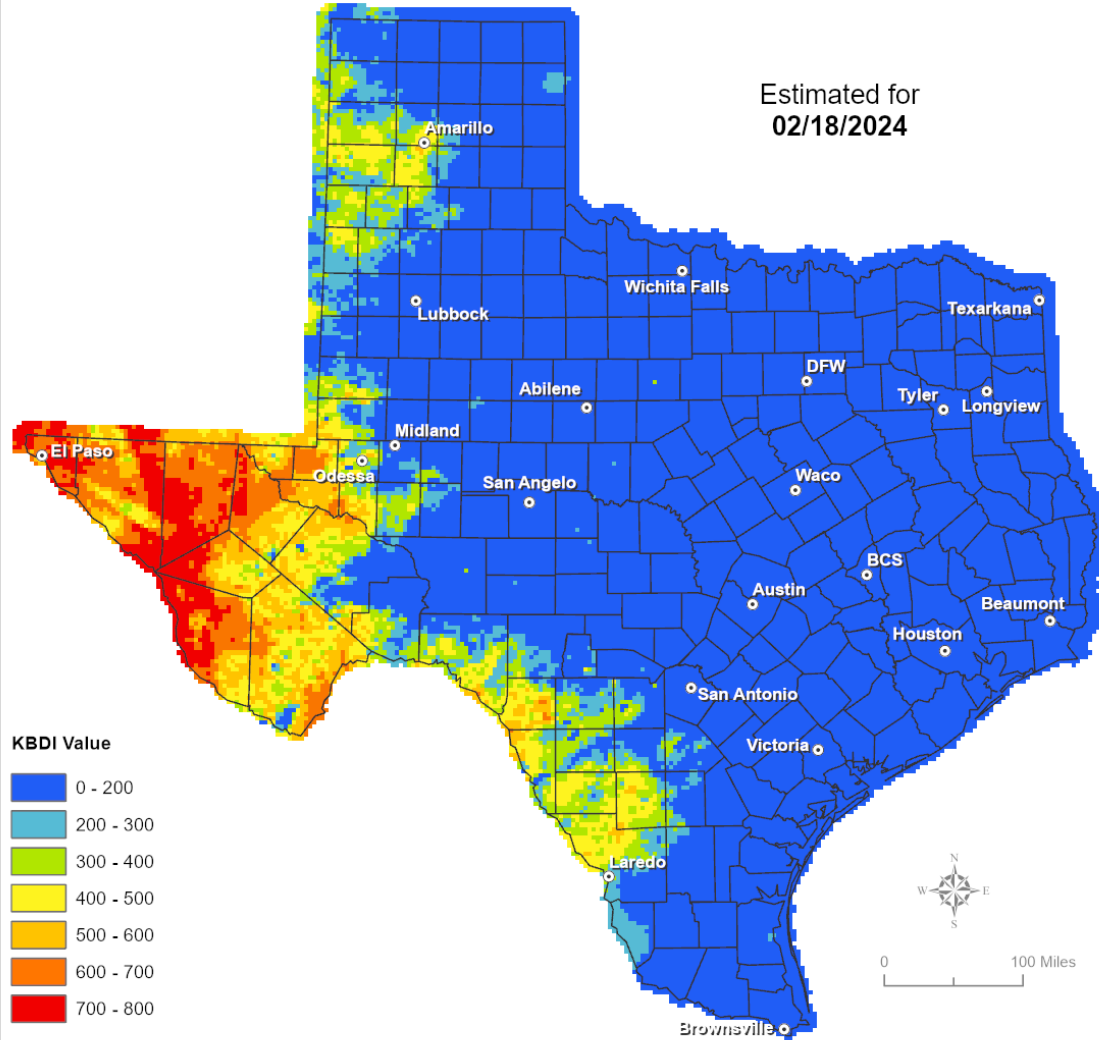
RED FLAG WARNINGS: www.weather.gov
 Additional map formats available at <https://tfsweb.tamu.edu/Burnbans/>

Keetch-Byram Drought Index

Keetch-Byram Drought Index

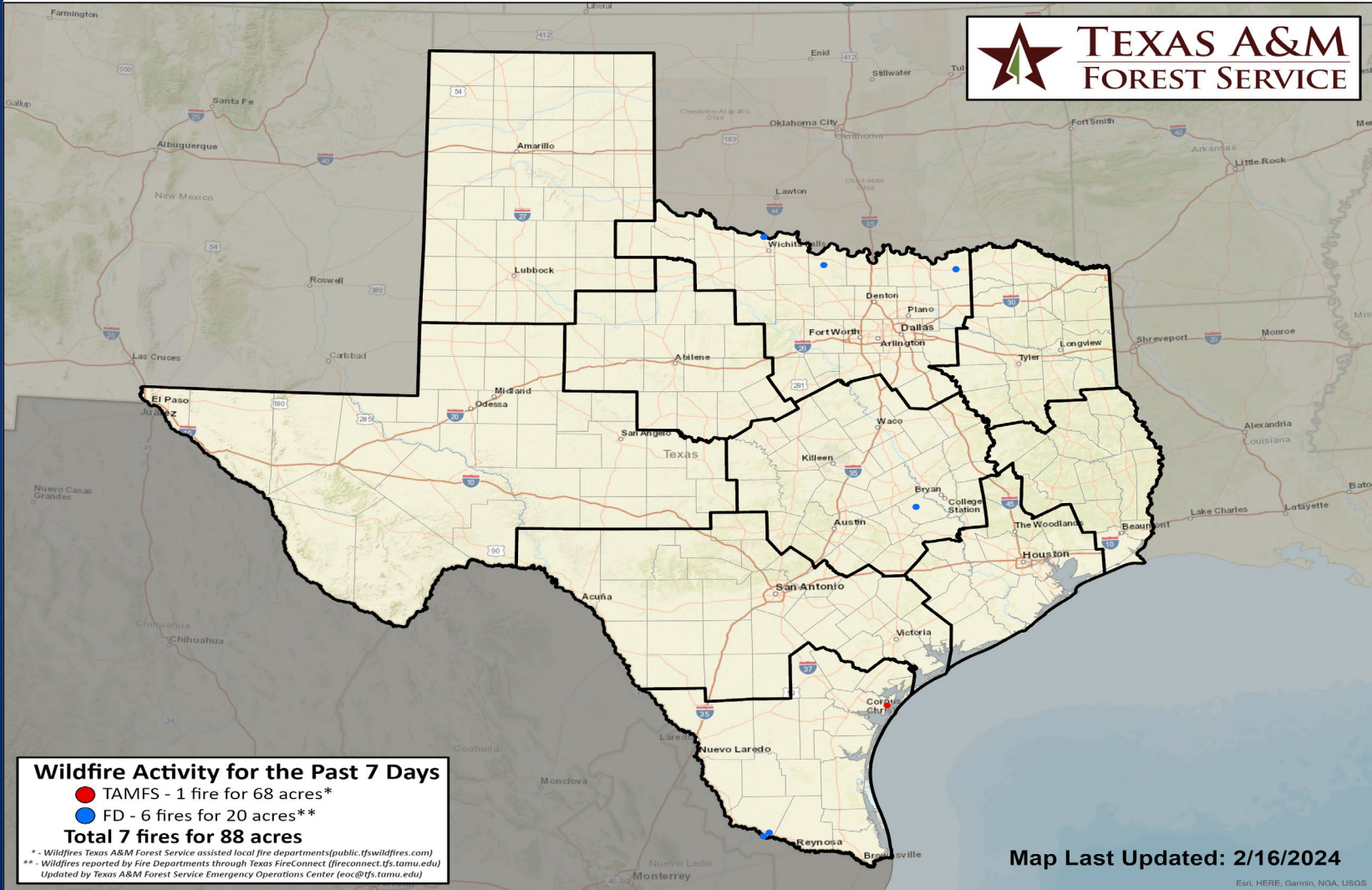
(4 km x 4 km resolution)

Estimated for
02/18/2024



Fire Activity (*Last 24 Hours)

Report of 22 (No Change) fires and 1,366 (No Change) acres have been burned this year. There are 61 (No Change) counties with burn bans. The Keetch-Byram Drought Index list contains 12 (No Change) counties with an average over 400.



Training

DATES		TITLE	COURSE	LOCATION
02/14/24	02/22/24	Texas EMC Response to Recovery	TX-2000	Coppell
02/15/24	02/19/24	HazMat Technician (Certification Course)	H-501	Texas City
02/19/24	02/21/24	Intermediate Incident Command System for Expanding Incidents, ICS 300	G/ICS-300	Schertz
02/19/24	02/21/24	Intermediate Incident Command System for Expanding Incidents, ICS 300	G/ICS-300	Temple

Statewide Significant Events

DATES		LOCATION	EVENT
02/07/24	02/24/24	San Antonio	San Antonio Stock Show & Rodeo

Exercises

DATES		AGENCY/LOCATION	TYPE: EXERCISE NAME
02/19/24	02/23/24	Texas Commission on Environmental Quality/ Brownwood	Tabletop/Drill: COMMEX Training Exercise