

Texas Division of Emergency Management Texas State Operations Center



Situation Awareness Brief



Friday, February 23rd, 2024
As of 0900 CDT

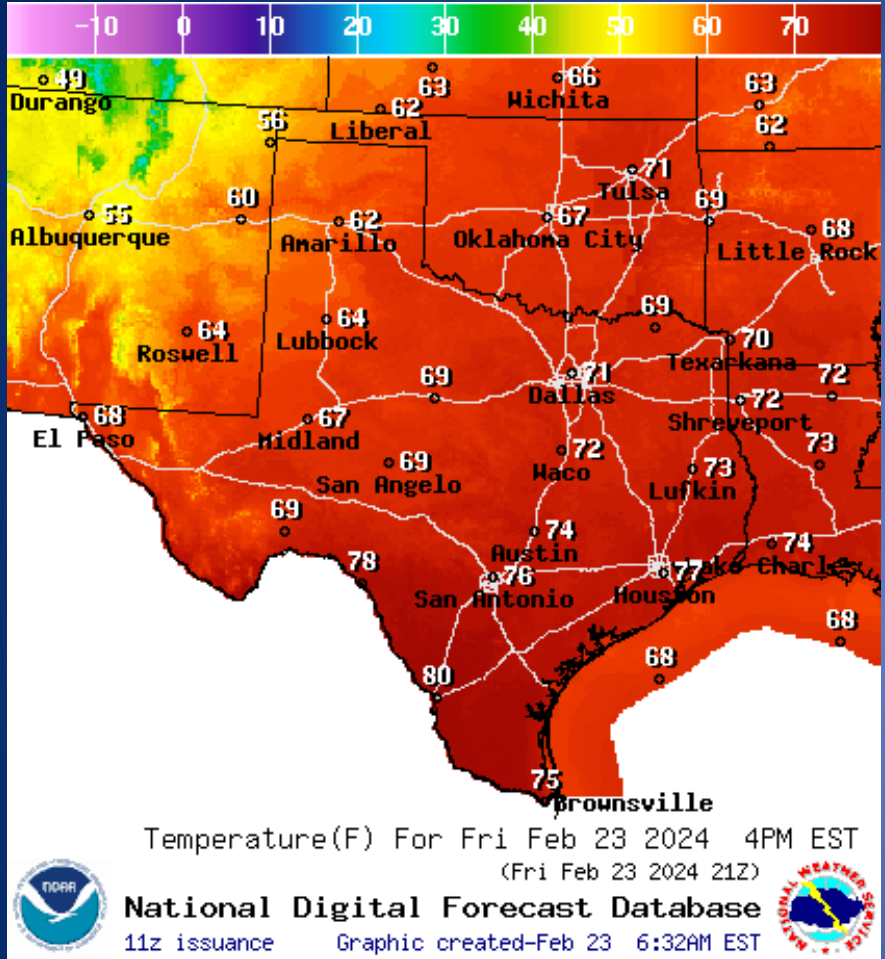
Incidents Reported to the State Operations Center (last 24 hours)

DATE	SUBJECT	LOCATION
02/22/24	Initial Report of a Petroleum Spill of Crude Oil	Walker County
02/22/24	Final Report of the Flying Roach Fire	Childress County
02/22/24	Final Report of a Petroleum Spill of Crude Oil	Walker County
02/22/24	Final Report of an Oil Spill in Texas City	Galveston County

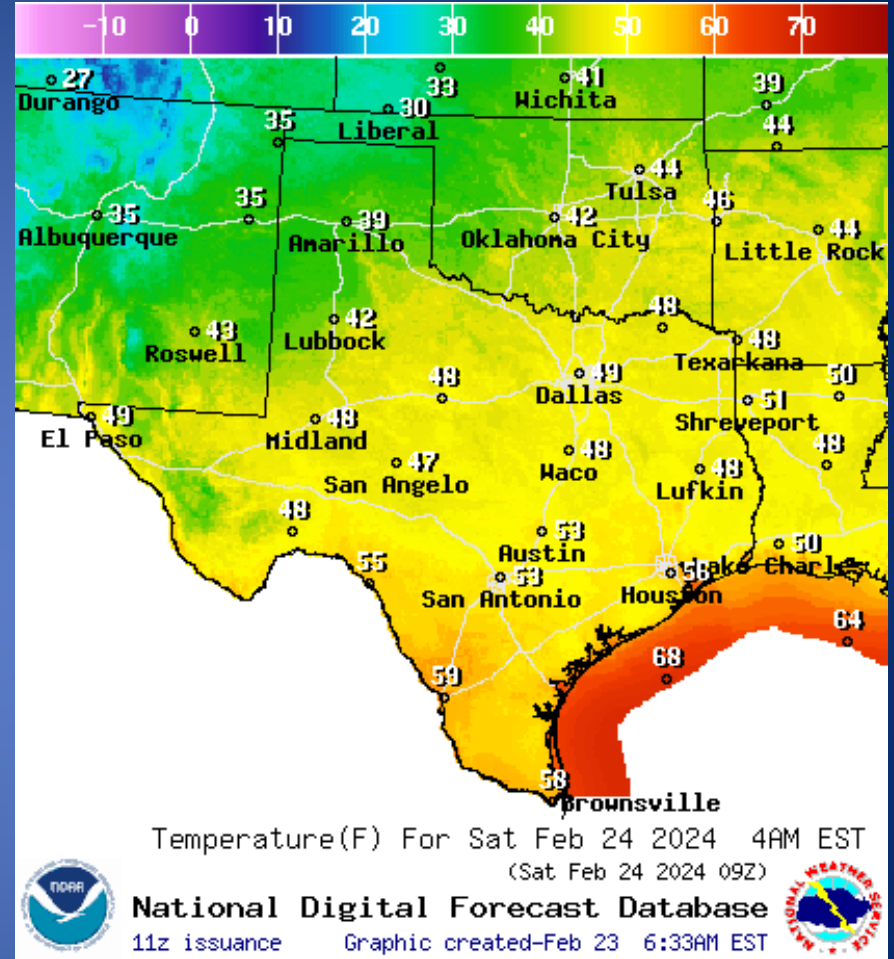
Informational Products Distributed by the State Operations Center

DATE	SUBJECT
02/22/24	NWS Lake Charles, LA: Feb 22nd Drought Statement
02/22/24	Texas A&M Forest Service Fire Potential Update
02/23/24	Daily NWS Threat Brief for FEMA Region 6

Weather Forecast

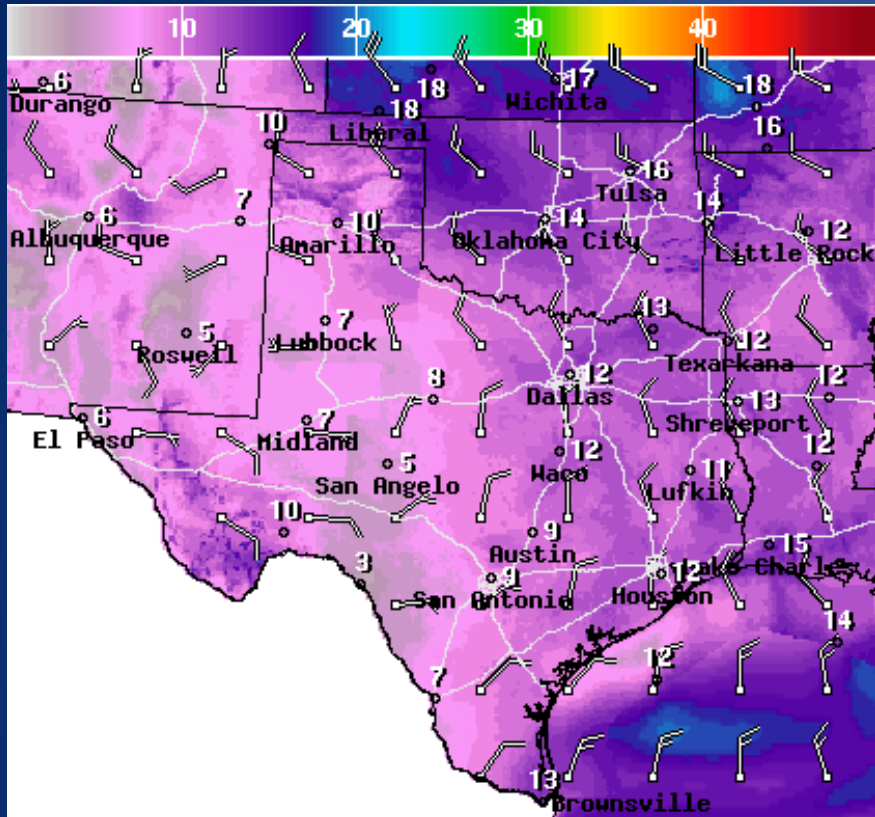


Highs



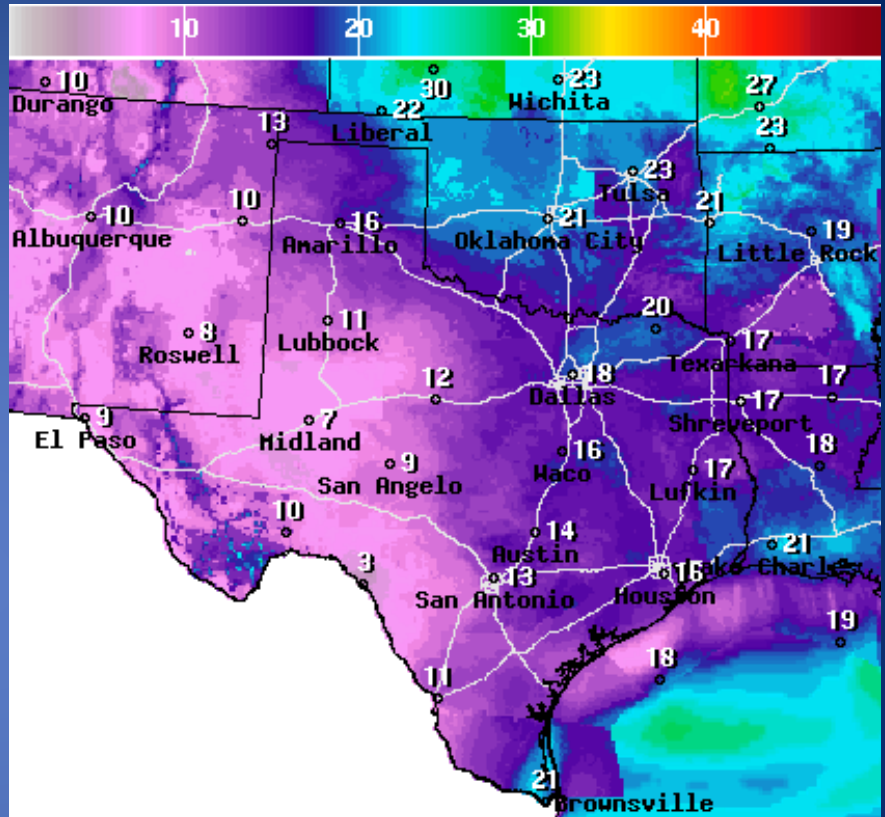
Lows

Weather Forecast



WindSpd(Kts) & WindDir For Fri Feb 23 2024 4PM EST
(Fri Feb 23 2024 21Z)
National Digital Forecast Database
10z issuance Graphic created-Feb 23 5:47AM EST

Wind Speeds



Wind Gust(Kts) Fri Feb 23 2024 4PM EST
(Fri Feb 23 2024 21Z)
National Digital Forecast Database
08z issuance Graphic created-Feb 23 3:25AM EST

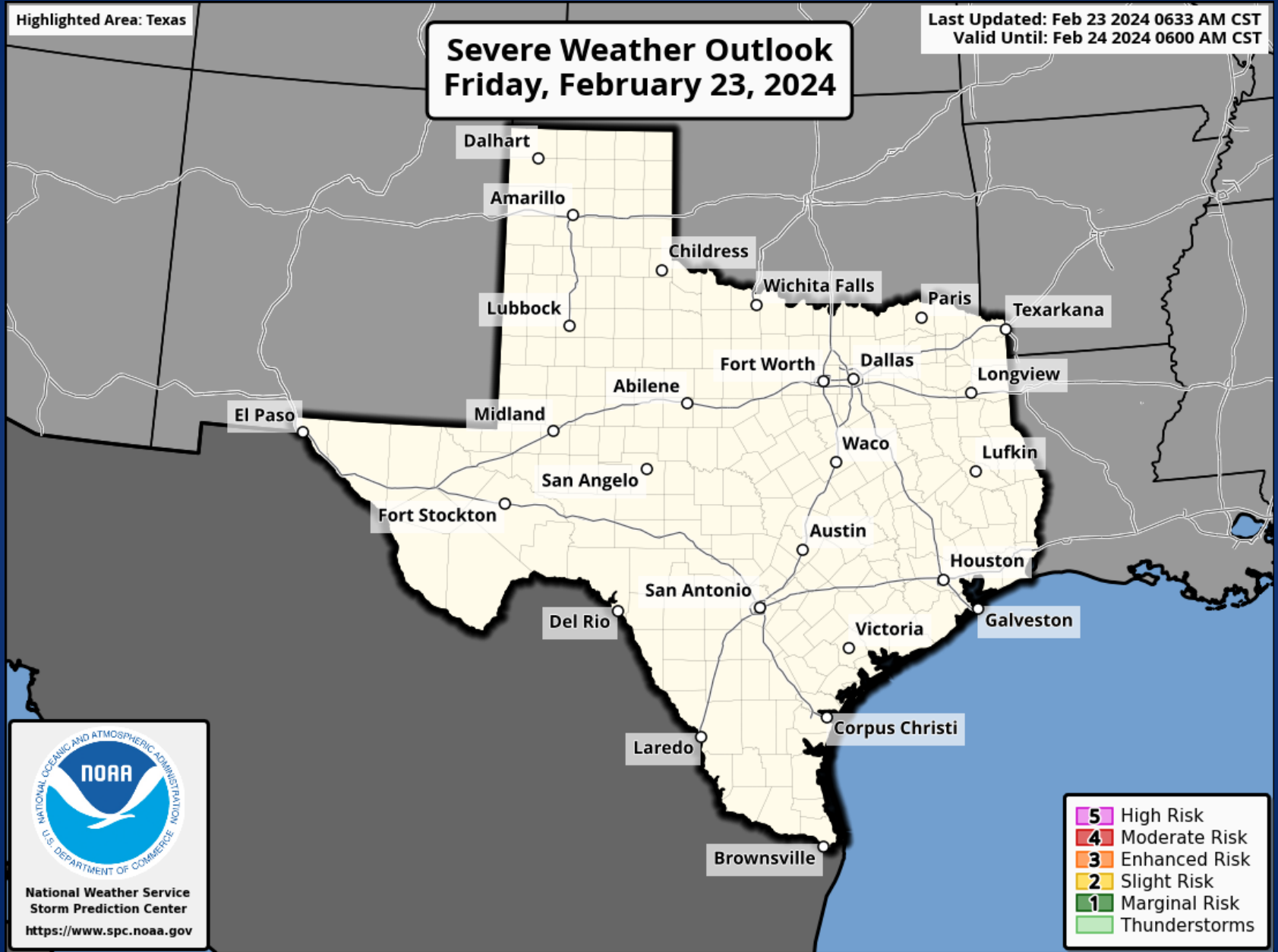
Gusts

Hazardous Weather

Highlighted Area: Texas

Last Updated: Feb 23 2024 0633 AM CST
Valid Until: Feb 24 2024 0600 AM CST

Severe Weather Outlook Friday, February 23, 2024



- 5 High Risk
- 4 Moderate Risk
- 3 Enhanced Risk
- 2 Slight Risk
- 1 Marginal Risk
- Thunderstorms

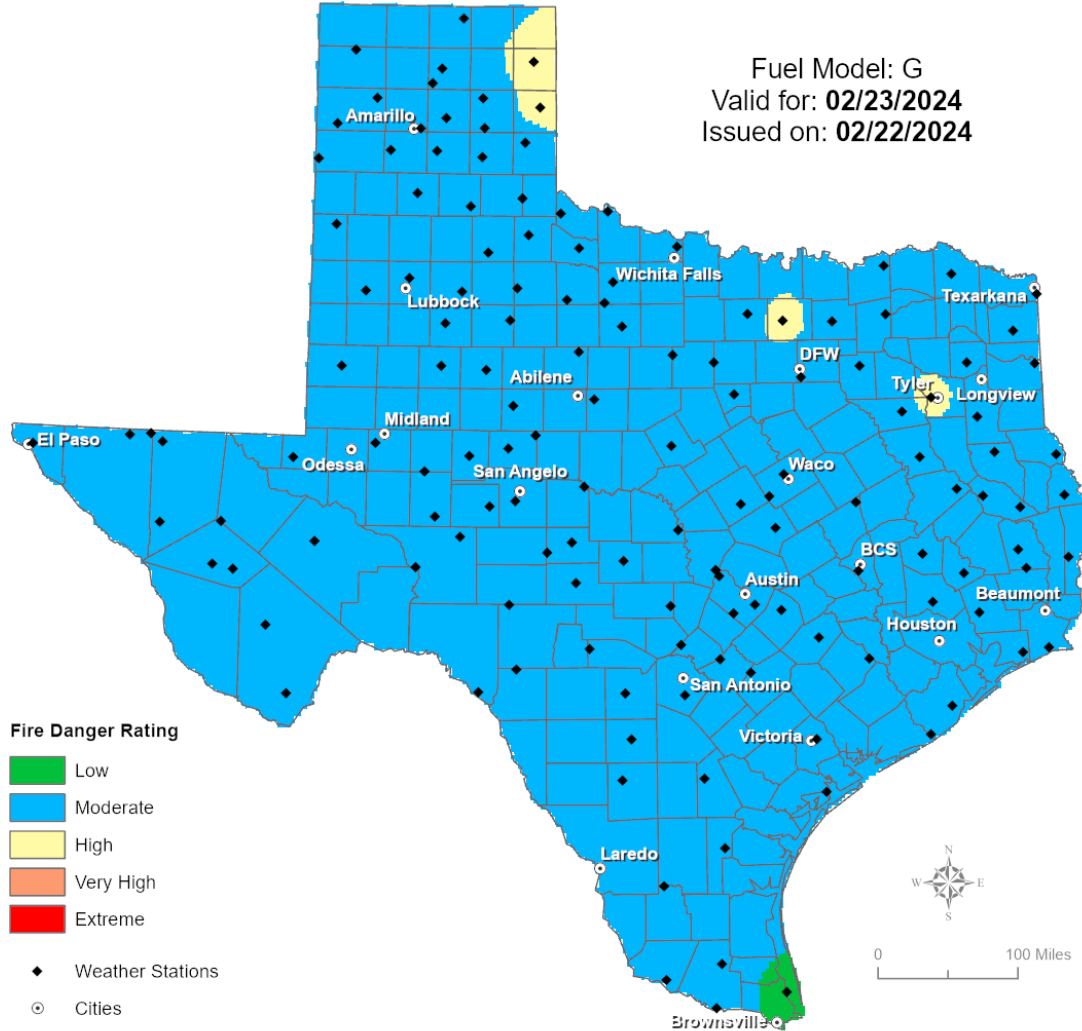


NATIONAL OCEANIC AND ATMOSPHERIC ADMINISTRATION
U.S. DEPARTMENT OF COMMERCE

**National Weather Service
Storm Prediction Center**
<https://www.spc.noaa.gov>

Fire Danger Forecast

Forecast Fire Danger



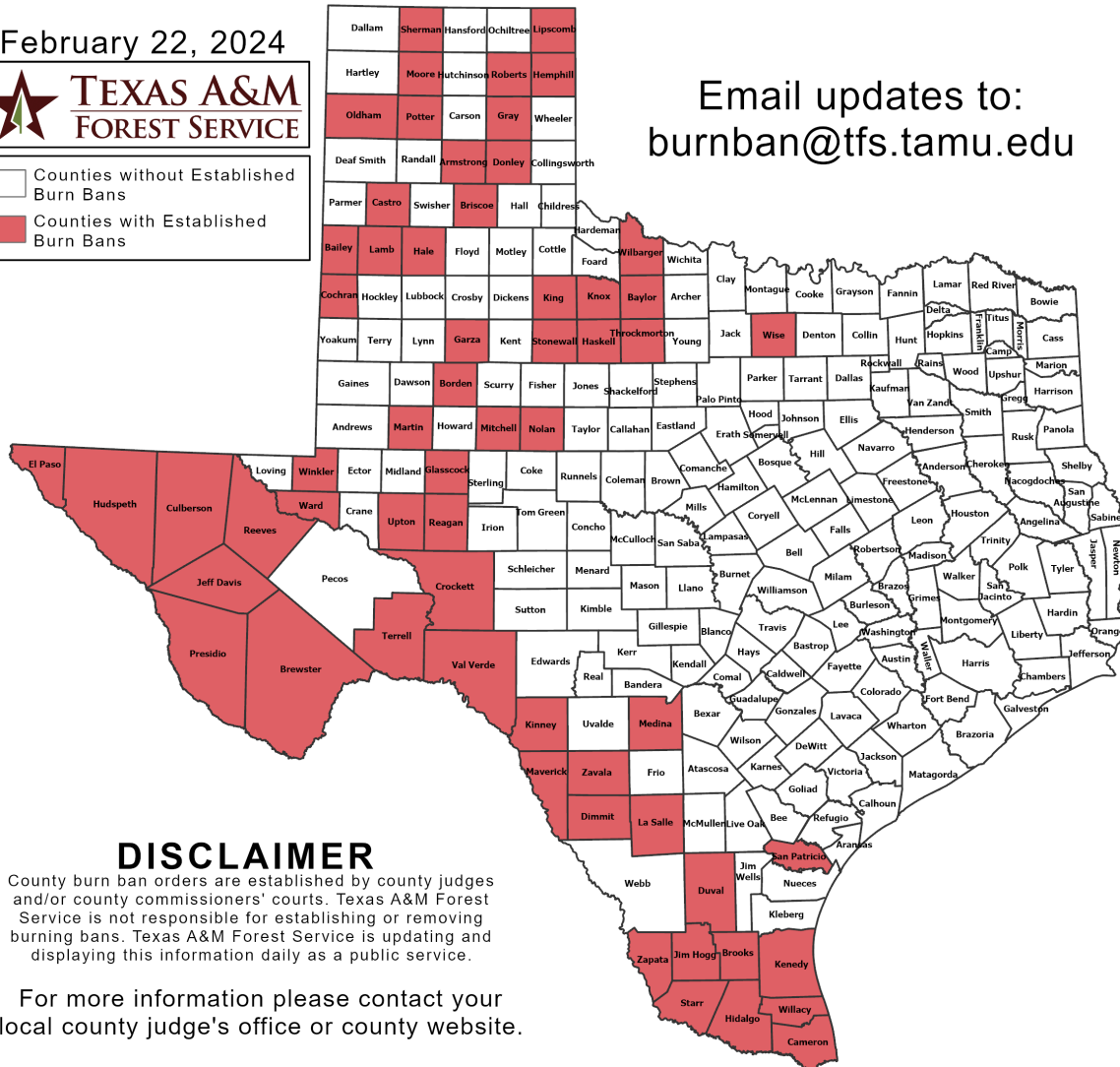
Burn Ban

OUTDOOR BURN BANS

February 22, 2024



Counties without Established Burn Bans
 Counties with Established Burn Bans



Email updates to:
burnban@tfs.tamu.edu

Counties with Burn Bans: 60

- | | | |
|-----------|------------|--------------|
| Armstrong | Haskell | Potter |
| Bailey | Hemphill | Presidio |
| Baylor | Hidalgo | Reagan |
| Borden | Hudspeth | Reeves |
| Brewster | Jeff Davis | Roberts |
| Briscoe | Jim Hogg | San Patricio |
| Brooks | Kenedy | Sherman |
| Cameron | King | Starr |
| Castro | Kinney | Stonewall |
| Cochran | Knox | Terrell |
| Crockett | Lamb | Throckmorton |
| Culberson | La Salle | Upton |
| Dimmit | Lipscomb | Val Verde |
| Donley | Martin | Ward |
| Duval | Maverick | Wilbarger |
| El Paso | Medina | Willacy |
| Garza | Mitchell | Winkler |
| Glasscock | Moore | Wise |
| Gray | Nolan | Zapata |
| Hale | Oldham | Zavala |

DISCLAIMER

County burn ban orders are established by county judges and/or county commissioners' courts. Texas A&M Forest Service is not responsible for establishing or removing burning bans. Texas A&M Forest Service is updating and displaying this information daily as a public service.

For more information please contact your local county judge's office or county website.

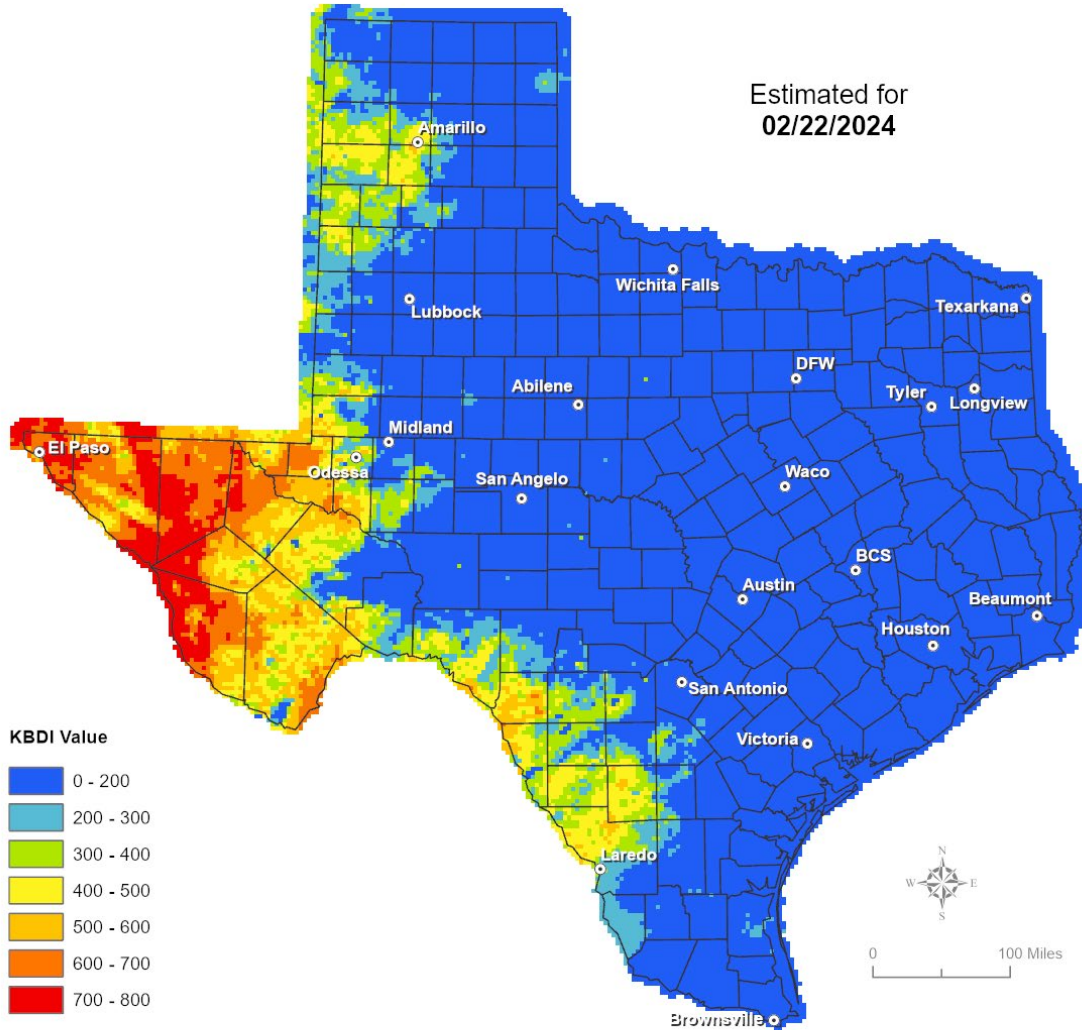
RED FLAG WARNINGS: www.weather.gov
 Additional map formats available at <https://tfsweb.tamu.edu/Burnbans/>

Keetch-Byram Drought Index

Keetch-Byram Drought Index

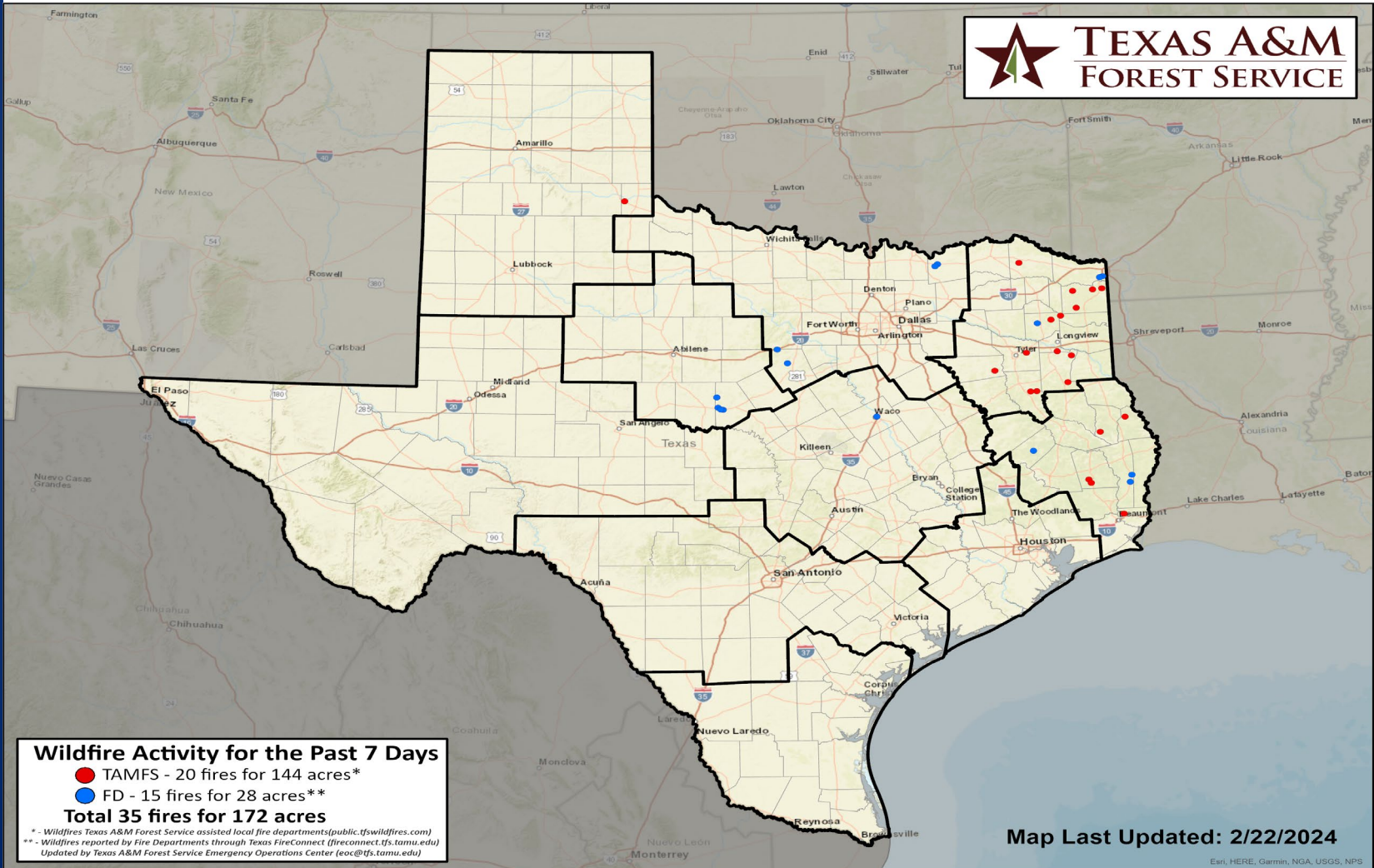
(4 km x 4 km resolution)

Estimated for
02/22/2024



Fire Activity (*Last 24 Hours)

Report of 42 (+7) fires and 1,511 (+52) acres have been burned this year. There are 60 (no change) counties with burn bans. The Keetch-Byram Drought Index list contains 13 (no change) counties with an average over 400.



Map Last Updated: 2/22/2024

Training

DATES		TITLE	COURSE	LOCATION
02/21/24	02/23/24	EOC Operations and Planning for All-Hazards Events	MGT-346	San Antonio
02/21/24	02/23/24	Advanced Incident Command Systems for Complex Incidents, ICS 400	G/ICS-400	Schertz
02/21/24	02/23/24	Local Mitigation Planning Training – Interim Use Only	G-318	Mission
02/21/24	02/23/24	Advanced Incident Command Systems for Complex Incidents, ICS 400	G/ICS-400	Temple
02/21/24	02/23/24	Intermediate Incident Command System for Expanding Incidents, ICS 300	G/ICS-300	Corpus Christi
02/23/24	02/23/24	Texas Public Officials Workshop	T-PUB200	Donna
02/23/24	02/25/24	Community Emergency Response Team (CERT) Course	G-317	Burleson
02/23/24	02/25/24	Community Emergency Response Team (CERT) Course	G-317	Alpine

Training

DATES		TITLE	COURSE	LOCATION
02/23/24	03/08/24	Intermediate Incident Command System for Expanding Incidents, ICS 300	G/ICS-300	Austin

Statewide Significant Events

DATES		LOCATION	EVENT
02/07/24	02/24/24	San Antonio	San Antonio Stock Show & Rodeo
02/22/24	02/25/24	Dallas	North Texas Auto Show
02/22/24	02/24/24	Houston	Houston Livestock Show Rodeo (HLSR)- BBQ Cook-Off

Exercises

DATES		AGENCY/LOCATION	TYPE: EXERCISE NAME
02/19/24	02/23/24	Texas Commission on Environmental Quality/ Brownwood	Tabletop/Drill: COMMEX Training Exercise
02/23/24	02/23/24	North Central Texas Trauma Regional Advisory Council / NCTTRAC Region	Drill: Patient Tracking Drill
02/23/24	02/23/24	North Central Texas Trauma Regional Advisory Council / Grand Prairie	Tabletop: Chemical Emergency Surge Annex Tabletop Exercise