



FEMA



Prepared by
Kurt Van Speybroeck

FEMA Region 6 Weather Threat Briefing

Wednesday, March 06, 2024

Disclaimer: The purpose of this briefing is to provide a **Regional** weather threat assessment and is meant as a general overview. County/Parish decision makers should consult their local NWS forecast offices for the latest detailed, local weather information. To find your local NWS forecast office, go to www.weather.gov/srh.





Summary of the Upcoming Week

- **Elevated to critical fire weather conditions for E NM, W TX and W OK through Friday.**
- **Marginal risk of strong/severe storms across N TX.**
- **Slight risk area for severe thunderstorms across TX and SW OK Thursday and across E TX, LA into SE OK and SW AR on Friday.**
- **Marginal risk for heavy rain/flash flooding over E OK, NE TX, AR, NW LA Thursday.**





FEMA Region 6 Threat Matrix

Next 5 Days

| | Wednesday, Mar 6 | Thursday, Mar 7 | Friday, Mar 8 | Saturday, Mar 9 | Sunday, Mar 10 |
|--------------------------------|------------------|-----------------------|-------------------------|-----------------|----------------|
| Severe Storms | NW TX | TX, SW OK | ETX, LA SW AR, SE OK | | |
| Heavy Rain / Flash Flooding | | E OK, NETX, AR, NW LA | | | |
| Fire Weather | E NM, WTX | E NM, WTX | SW TX | | |
| Cold | | | | | |
| Winter Weather | | | | | |
| River Flooding | SETX, NW LA | SETX, NW LA | SETX, NW LA | SETX, NW LA | SETX, NW LA |

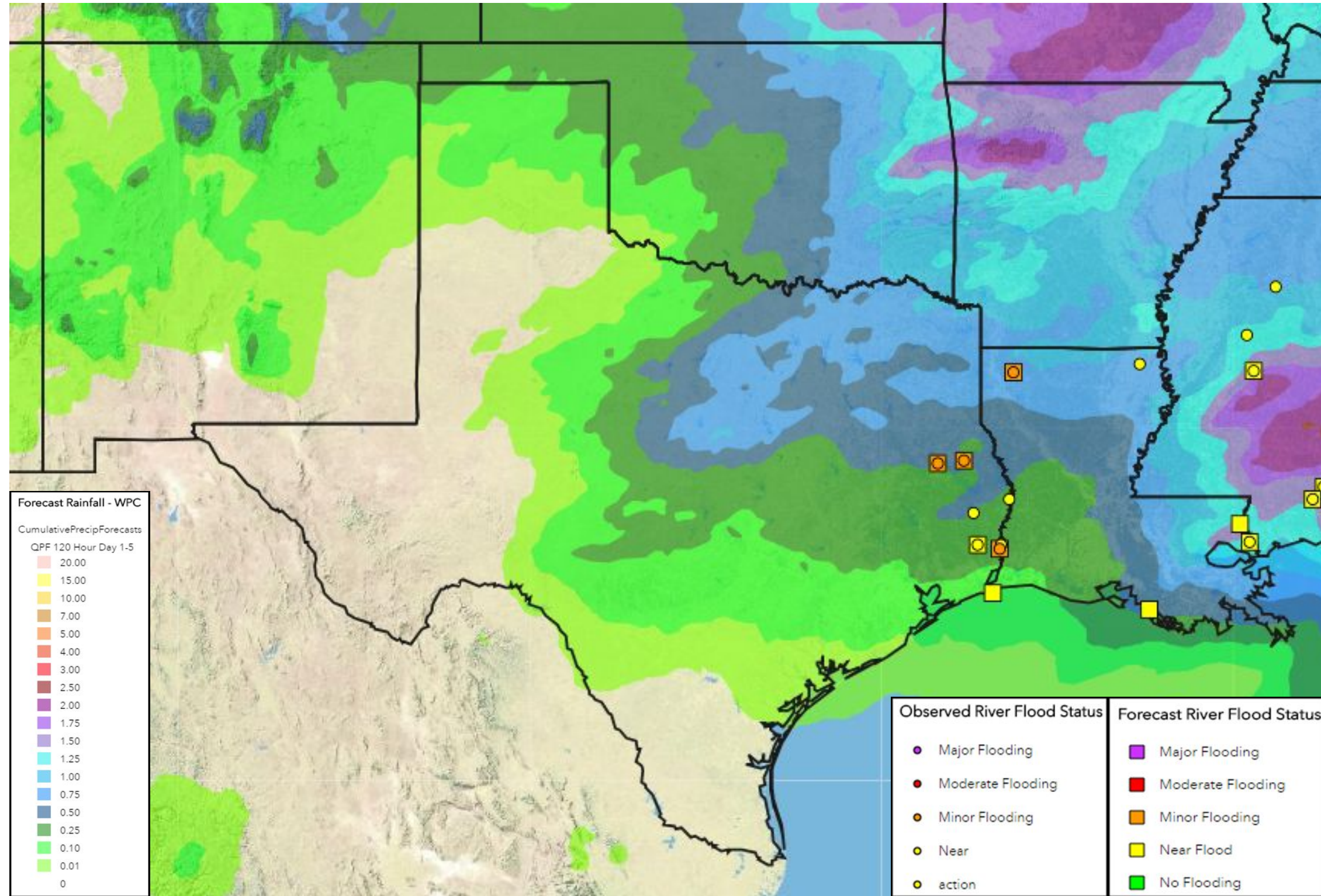
| | |
|--|-----------------------------------|
| | No Weather Threats Expected |
| | Very Common – Happens Often |
| | Common – Happens Frequently |
| | Uncommon – A Few Times a Year |
| | Rare – Once Every 1-5 Years |
| | Very Rare – Once Every 5-10 Years |

**Threat levels are based on FEMA Region 6 criteria.
State or local threat level criteria may differ.*
For more details on the colors in the threat matrix refer to the last slide in this briefing.*



5-Day Precipitation Forecast & River Flood Status

Note: Even though the image displays 5 days of forecasted rainfall, river forecasts only include 1-2 days of rainfall



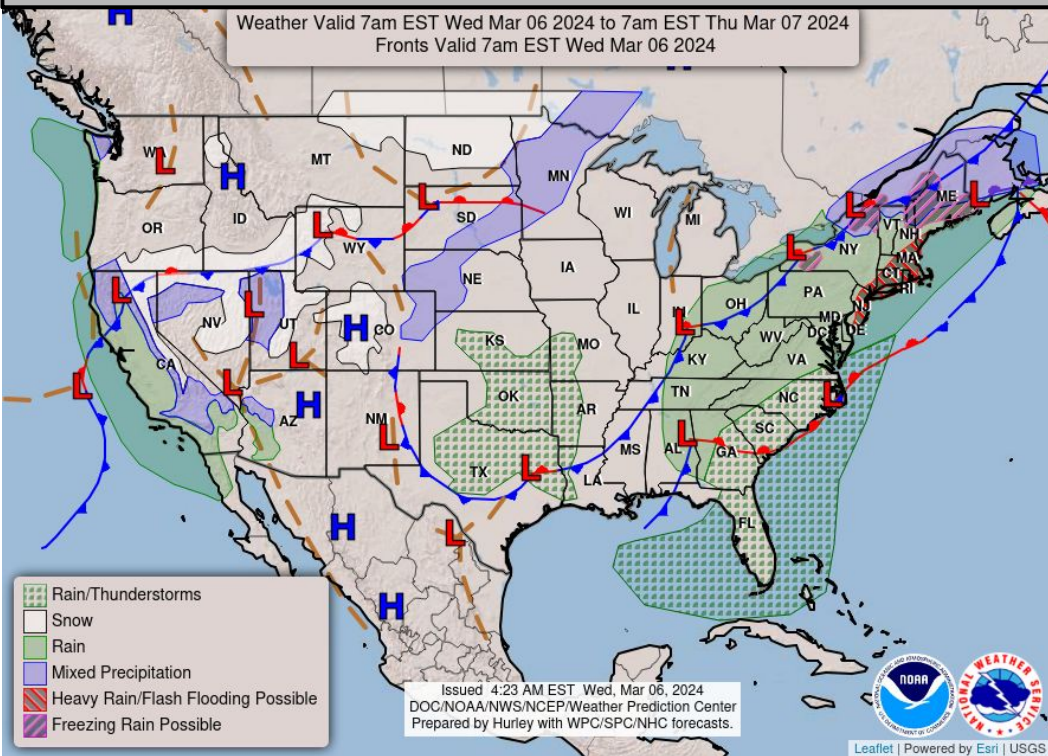
Isolated minor river flooding in SETX and NW LA.

See <http://water.weather.gov/ahps> for latest river flooding

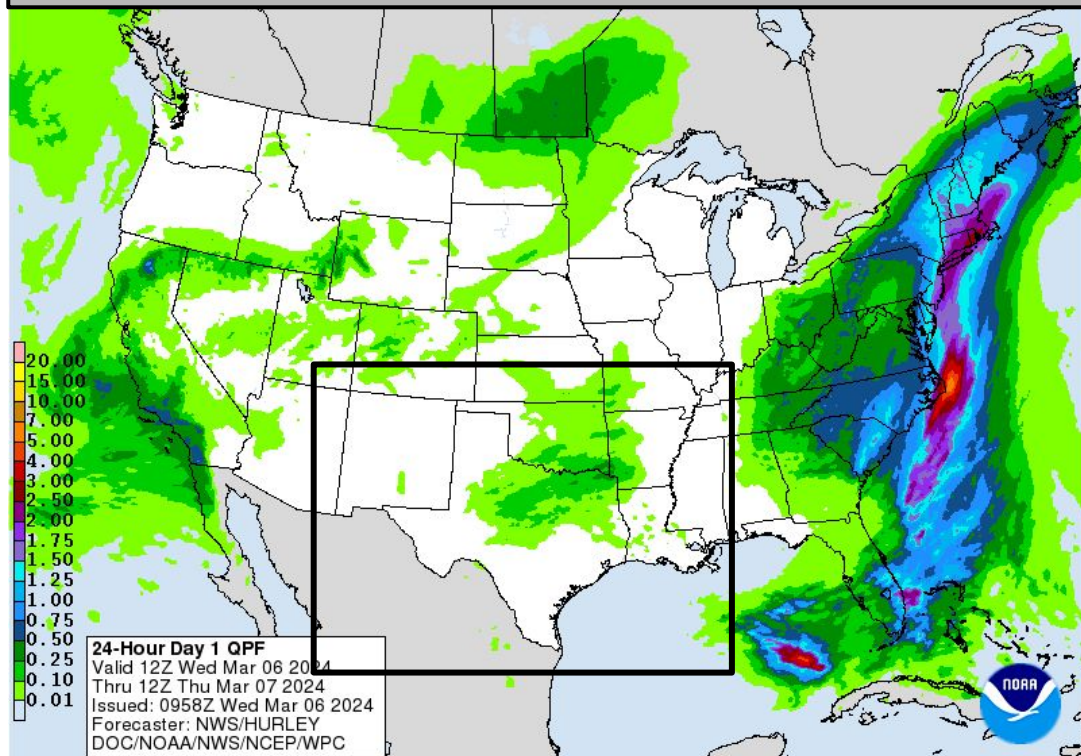


Today's Weather

Forecast Chart



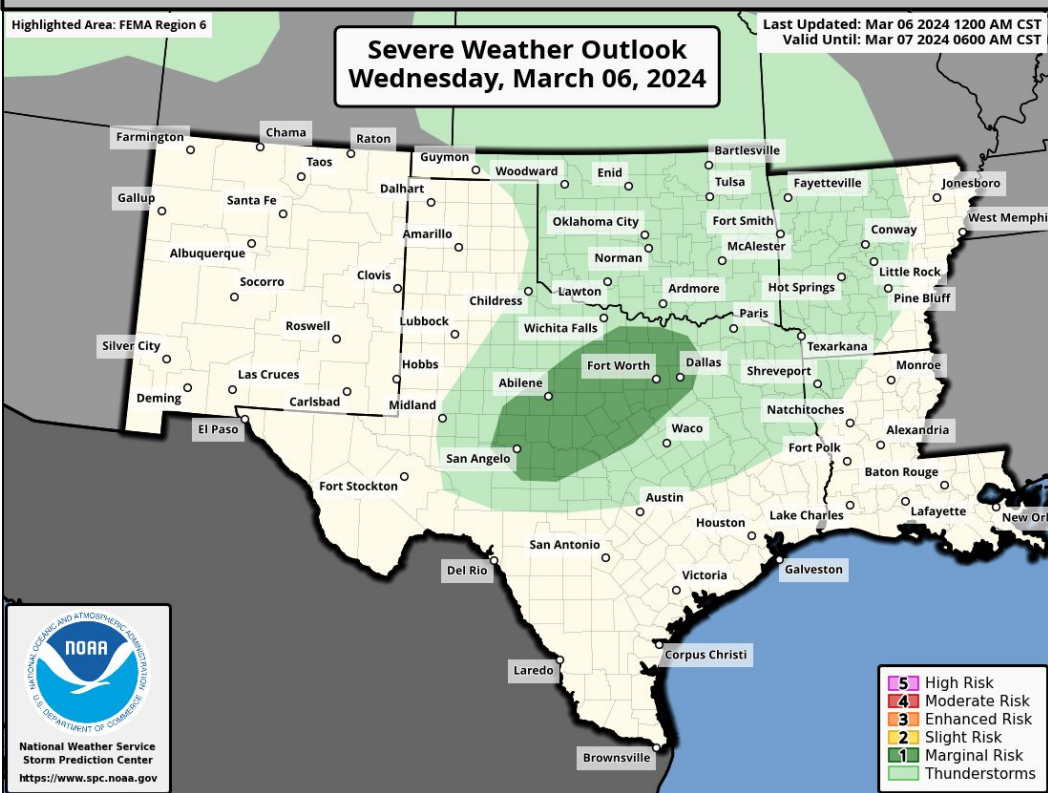
Forecast Rainfall



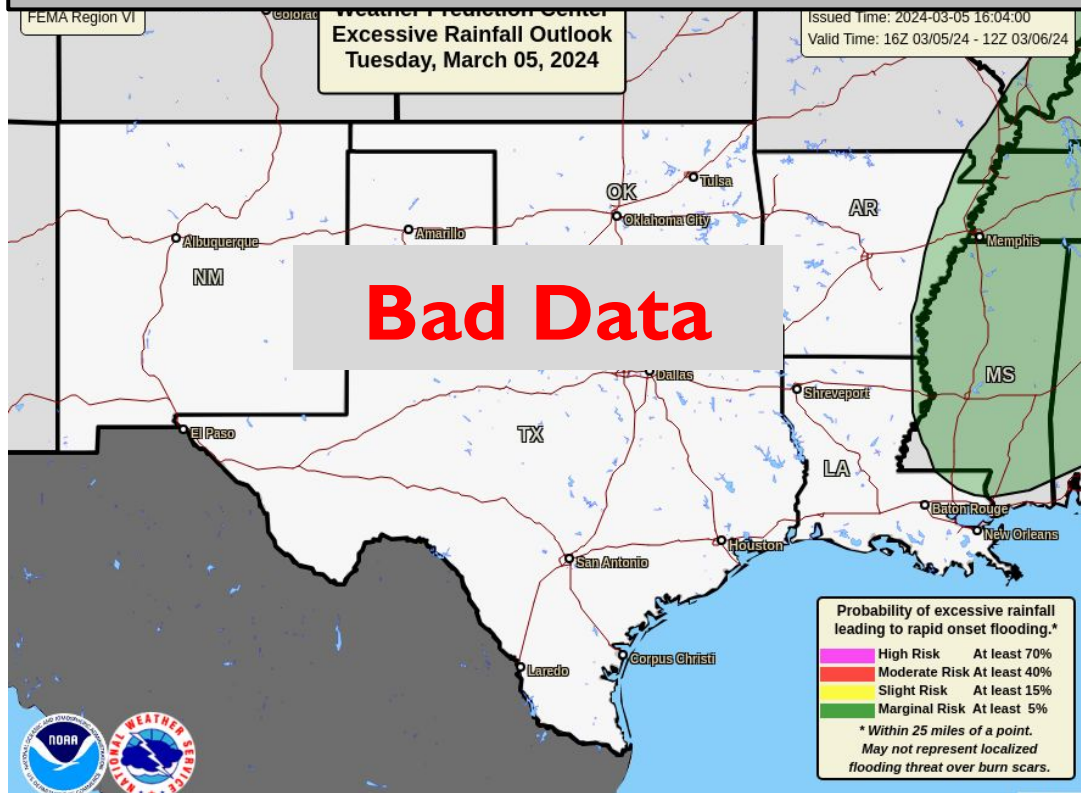
Elevated fire weather conditions
over E NM, W TX.

Marginal risk of severe storms in
NWTX.

Severe Weather Outlook



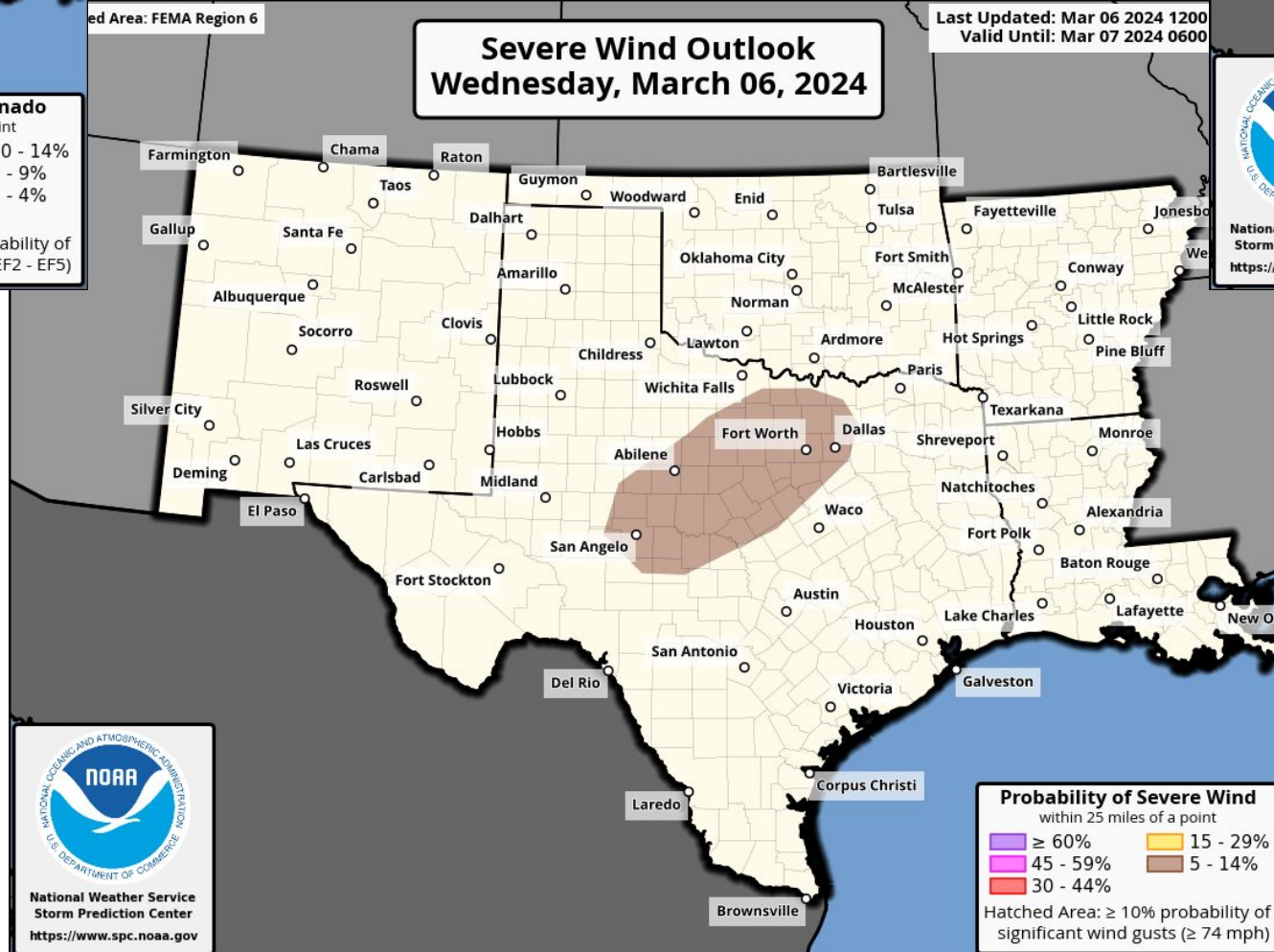
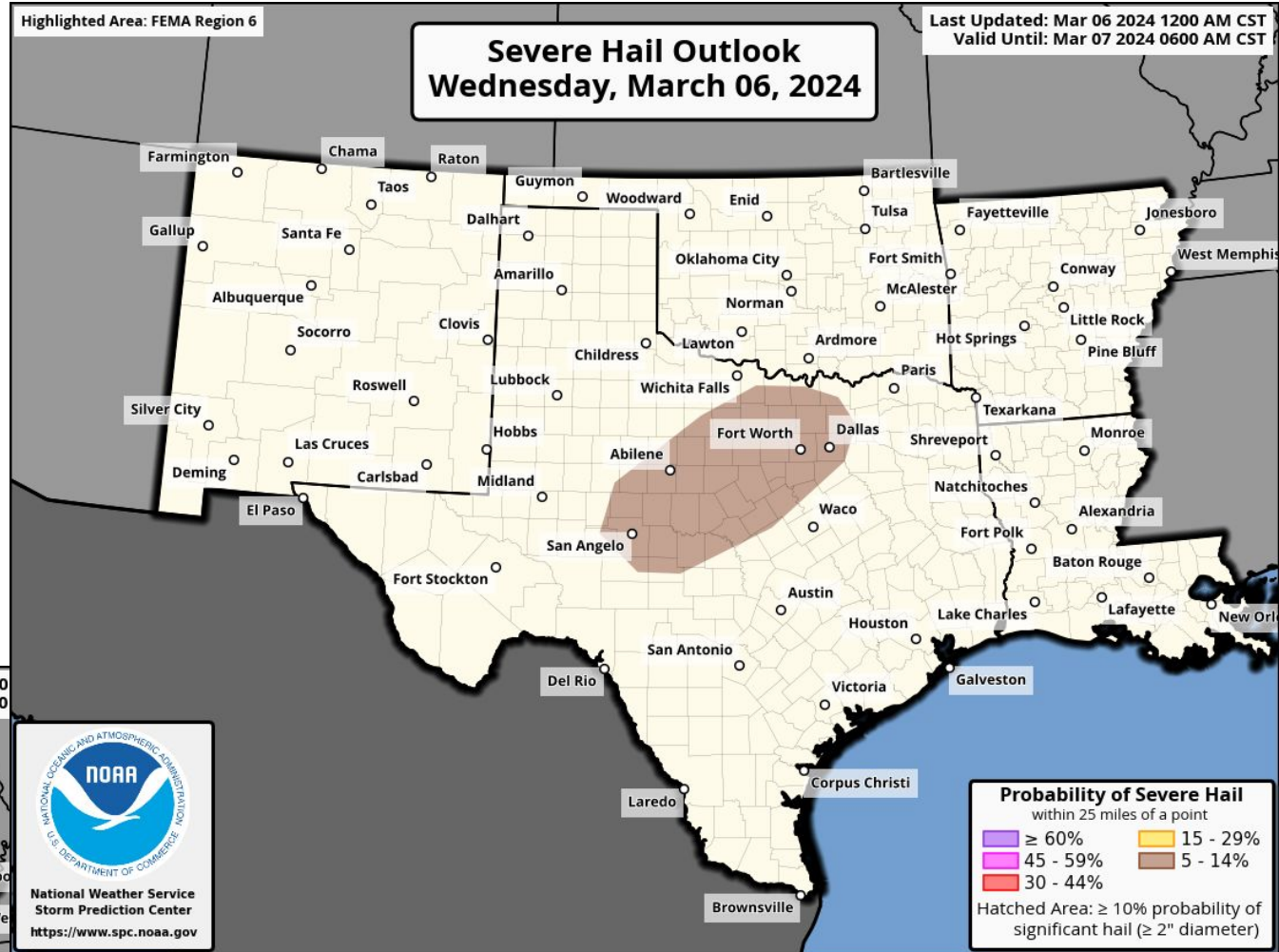
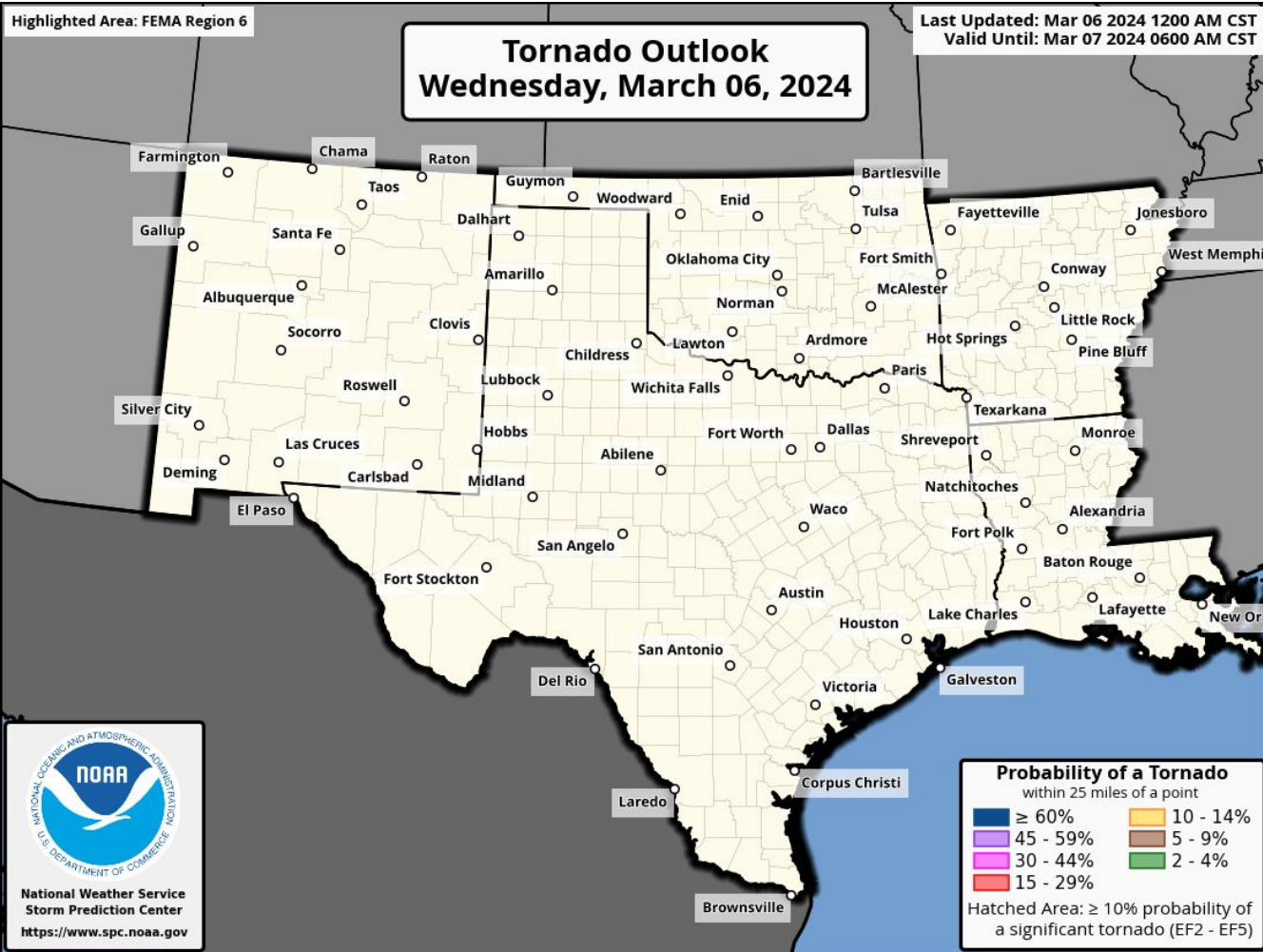
Excessive Rainfall Outlook





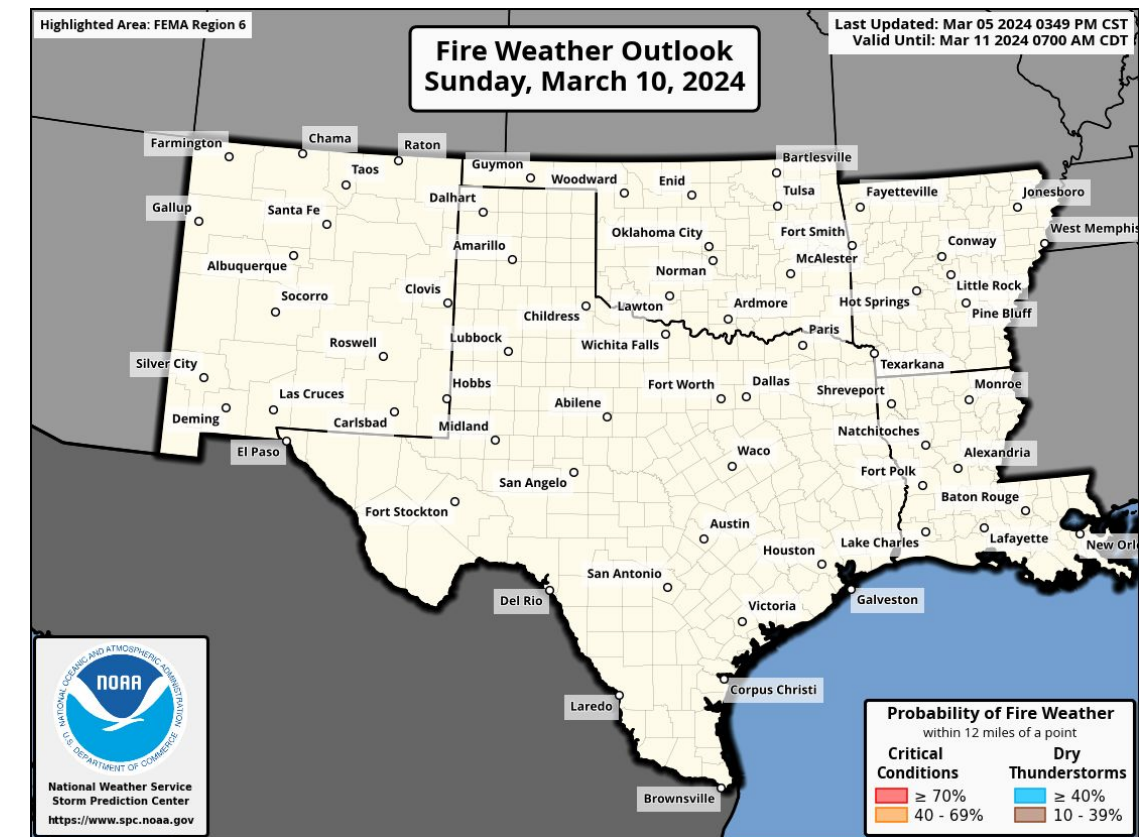
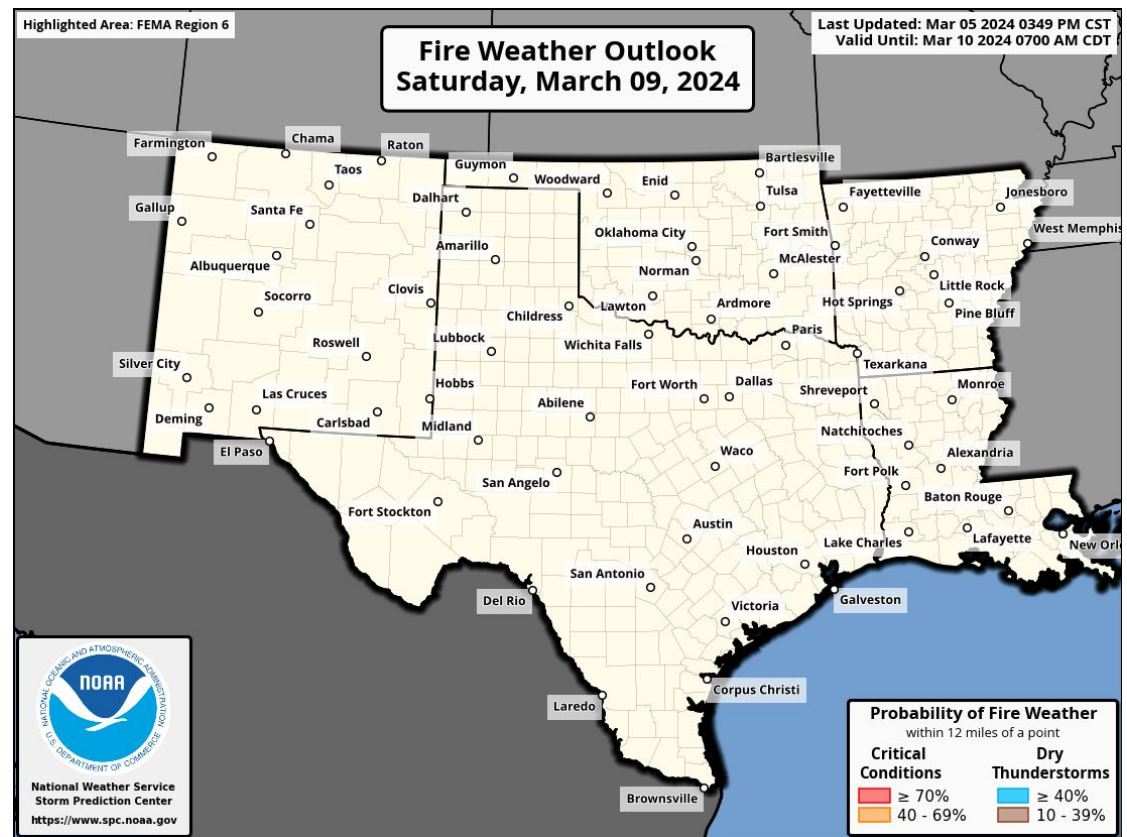
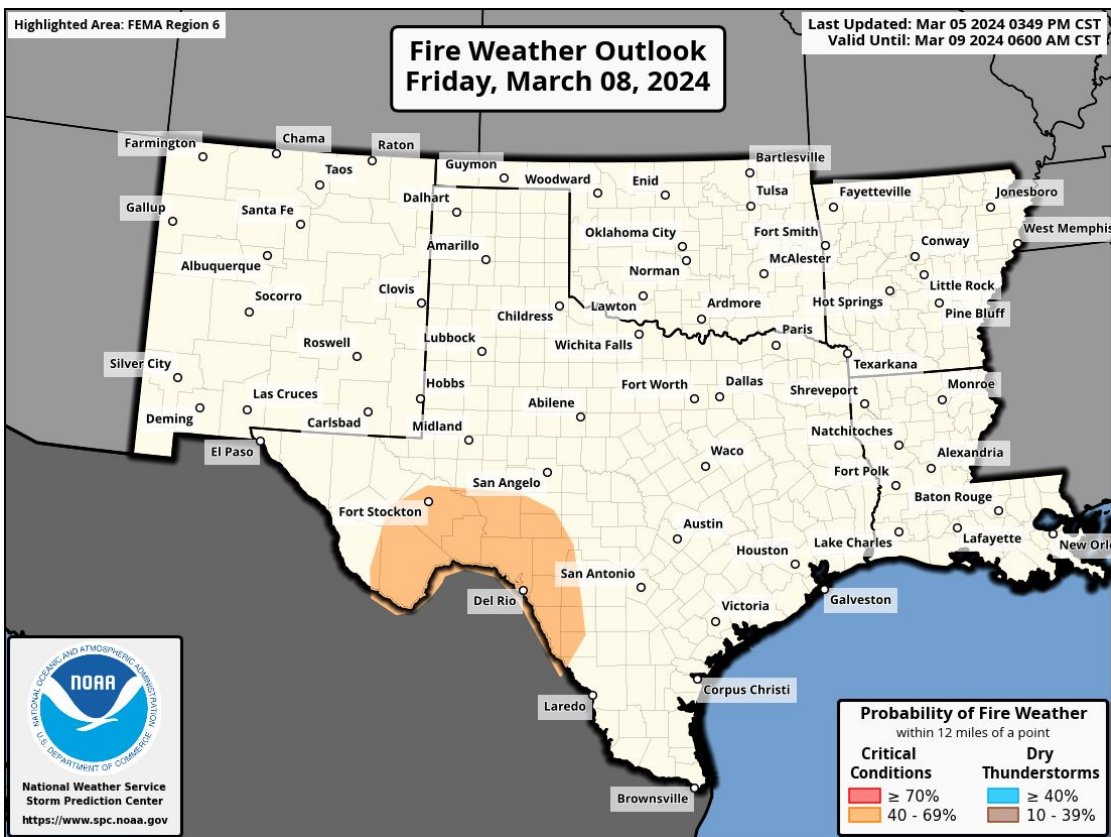
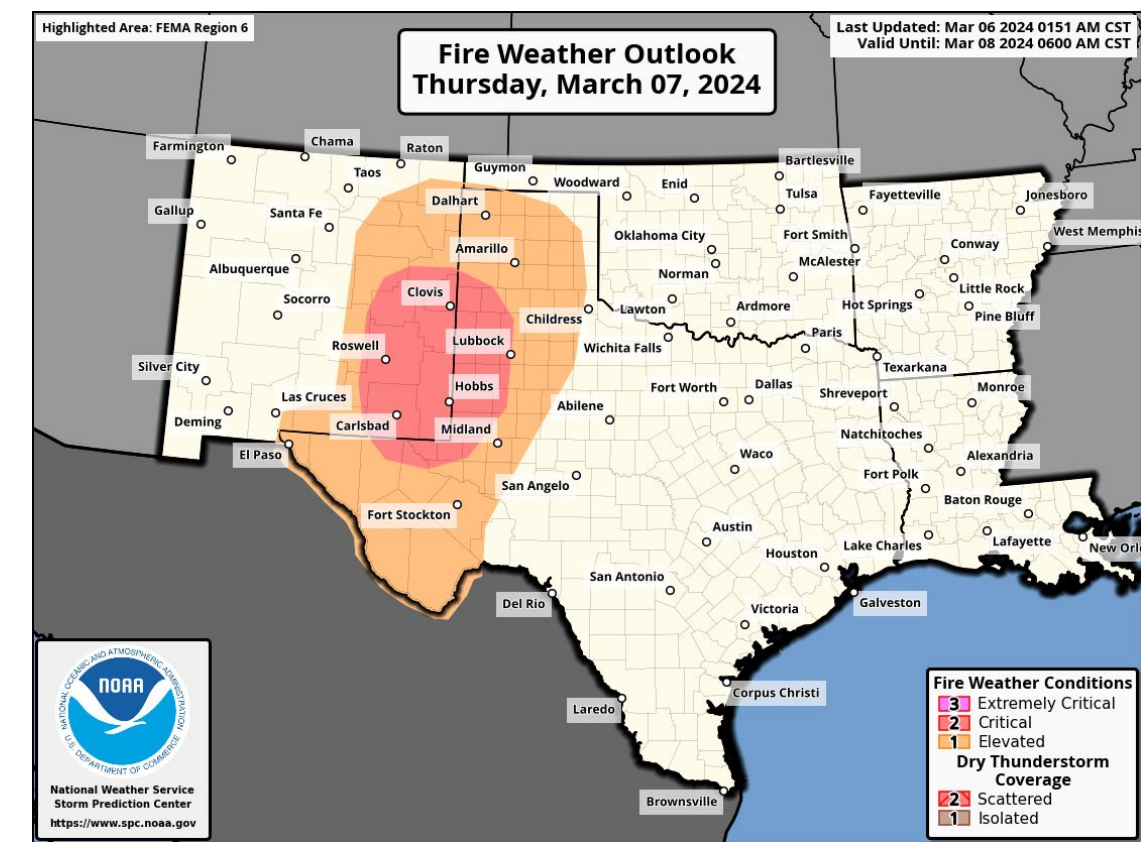
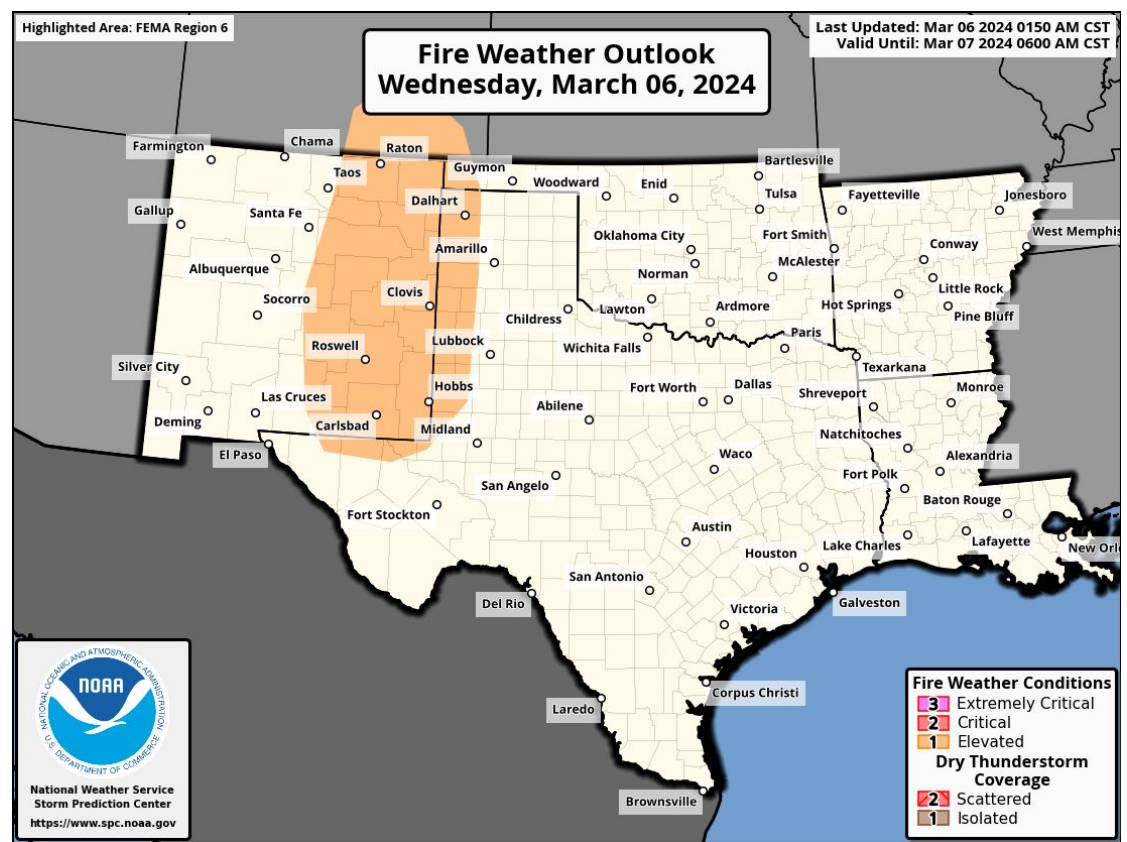
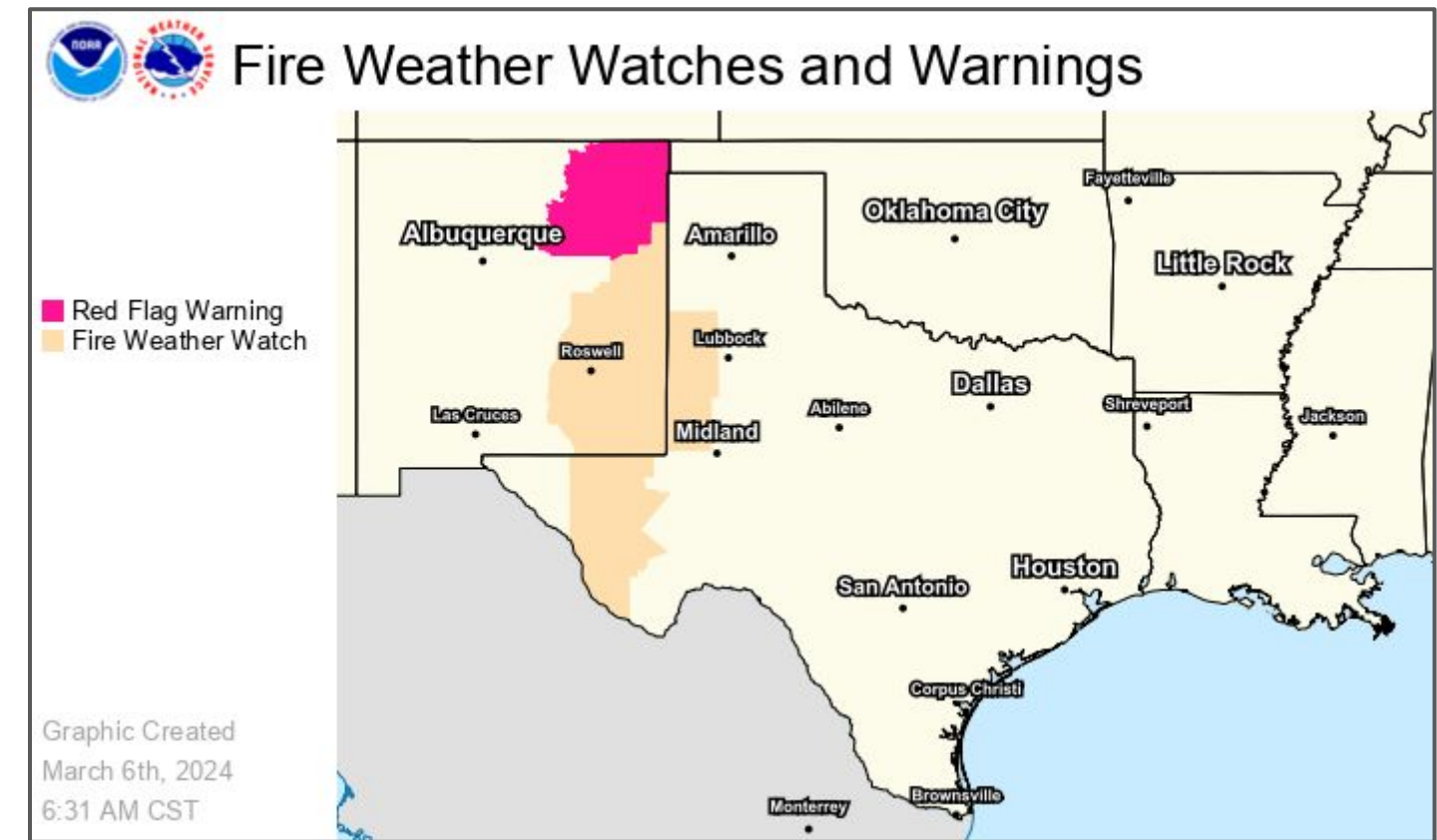
Today's Tornado & Severe Wind / Hail Probabilities


March 6, 2024





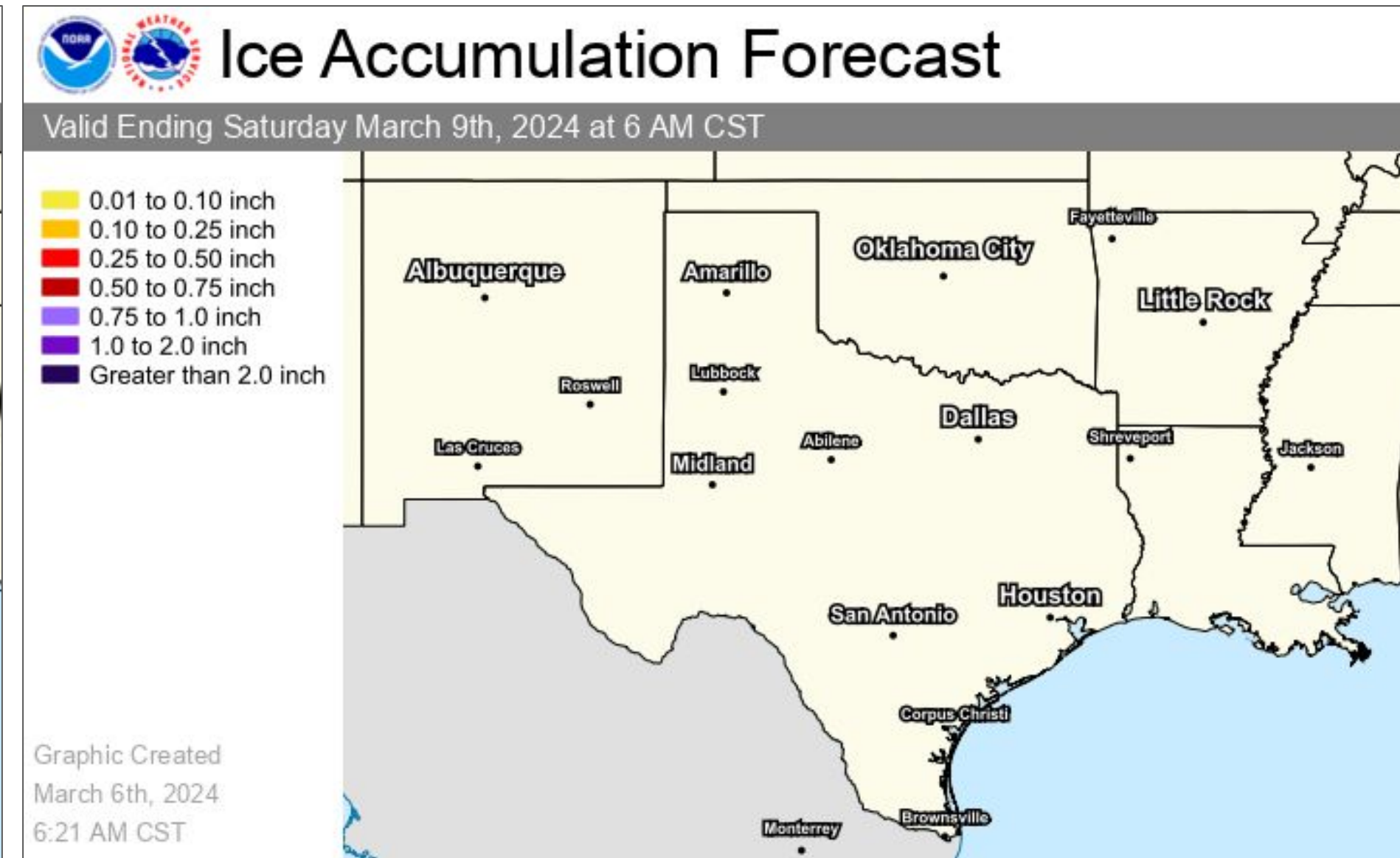
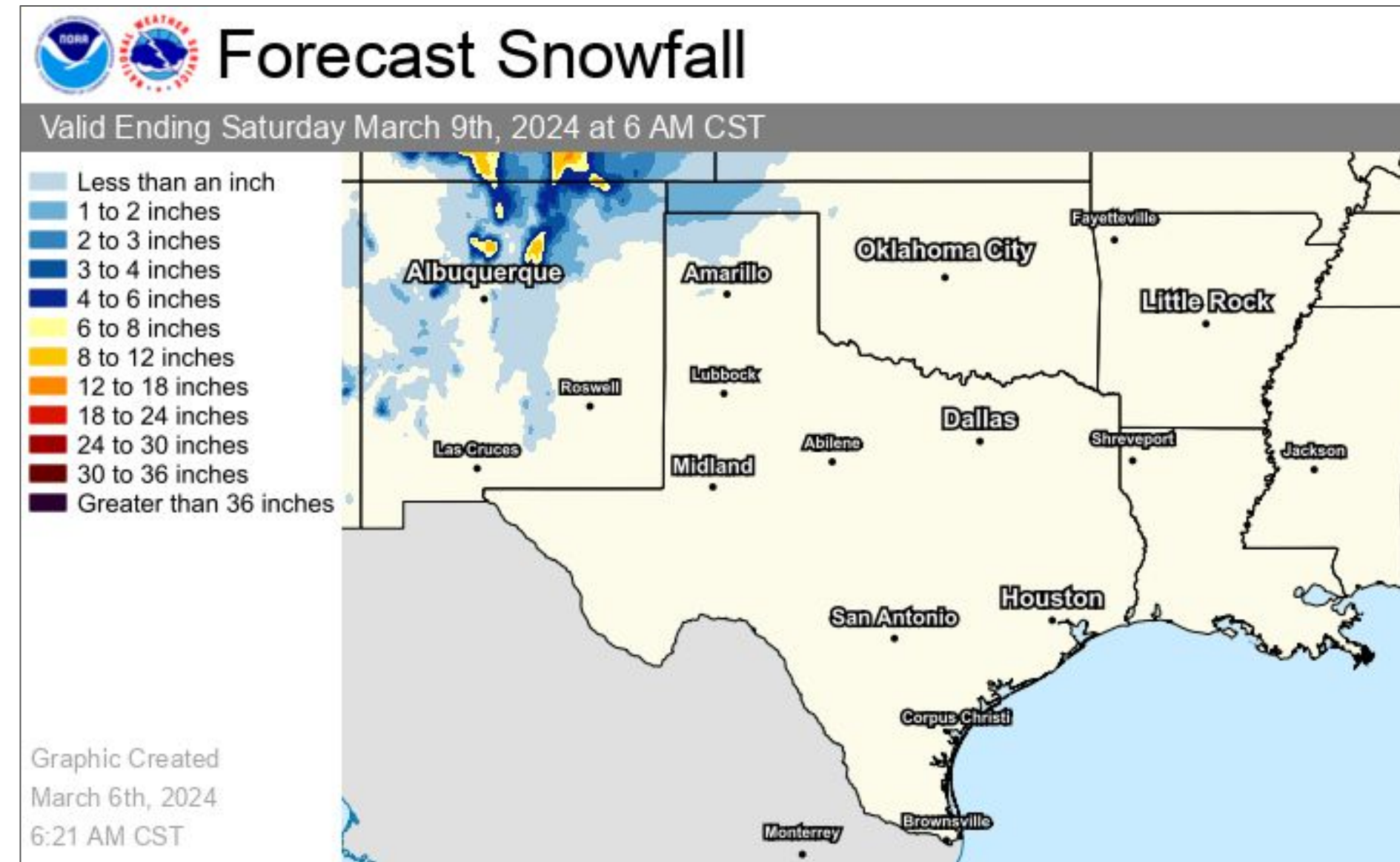
Fire Weather Outlooks





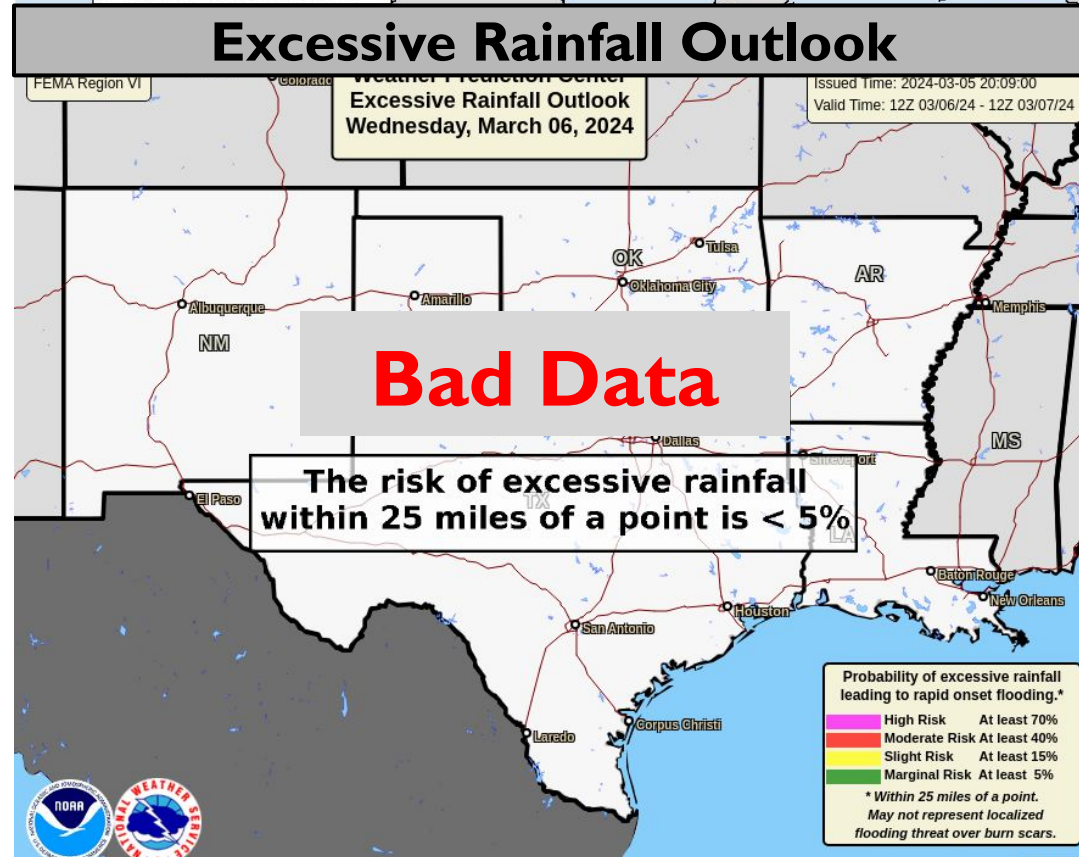
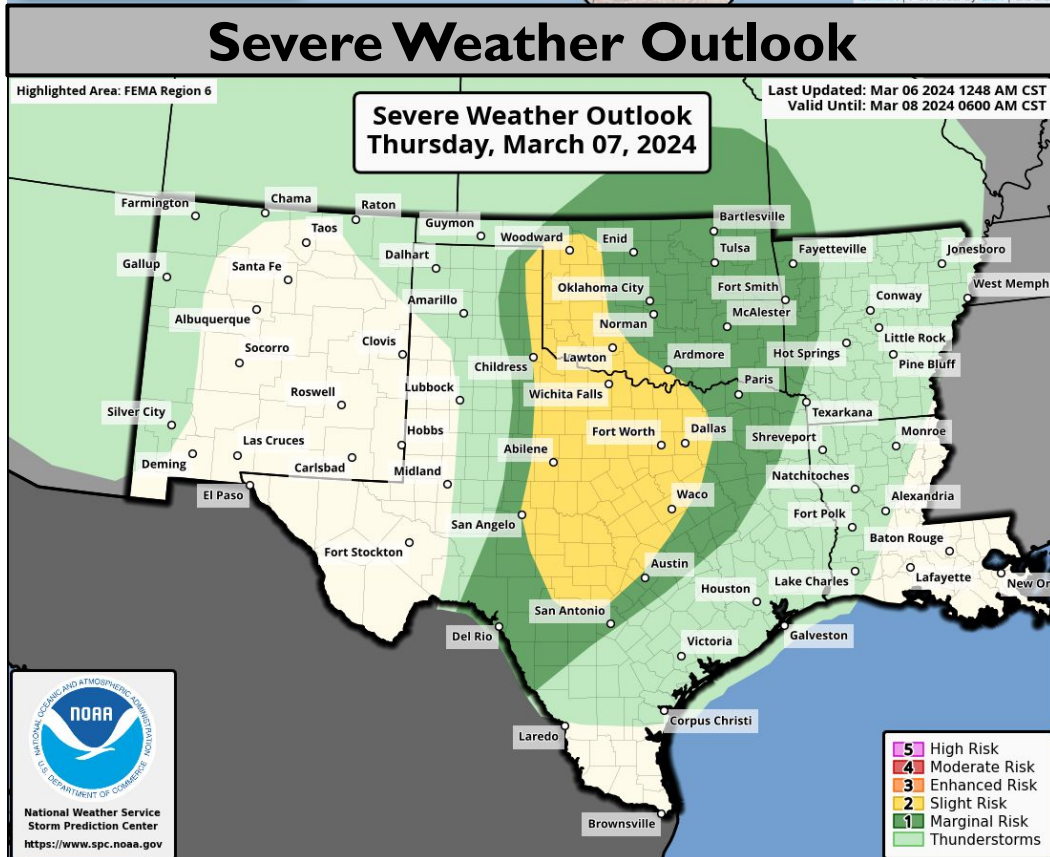
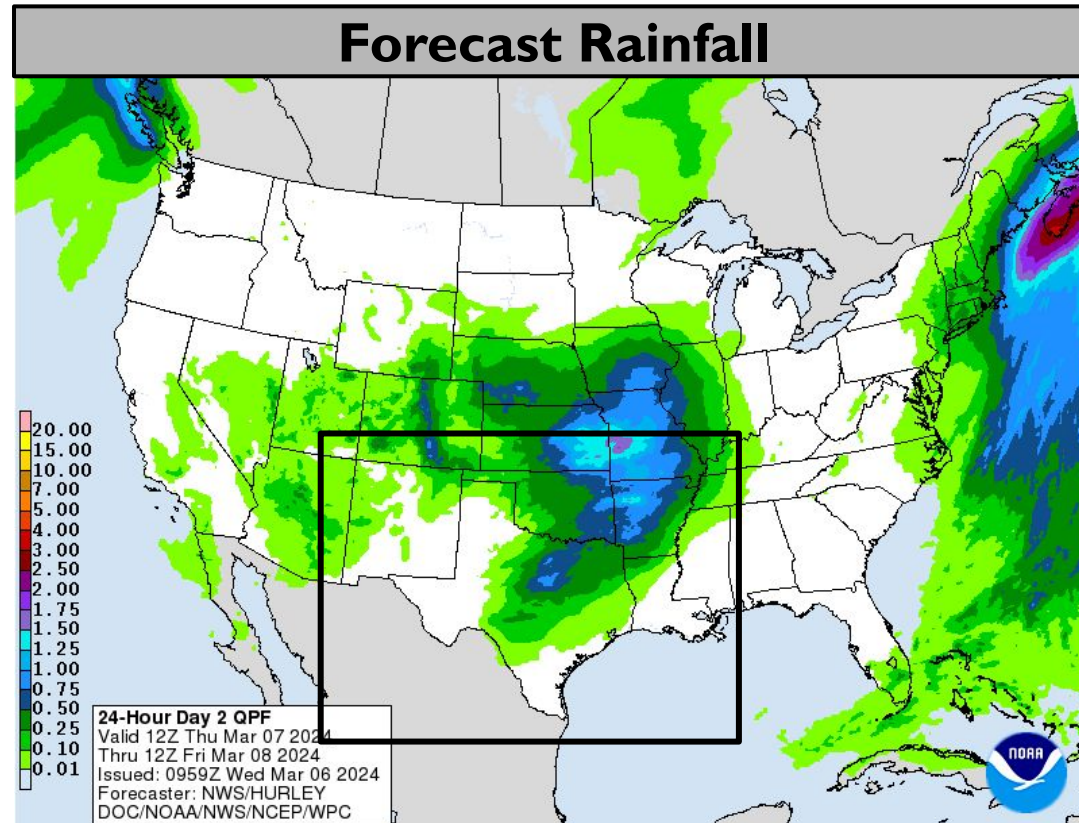
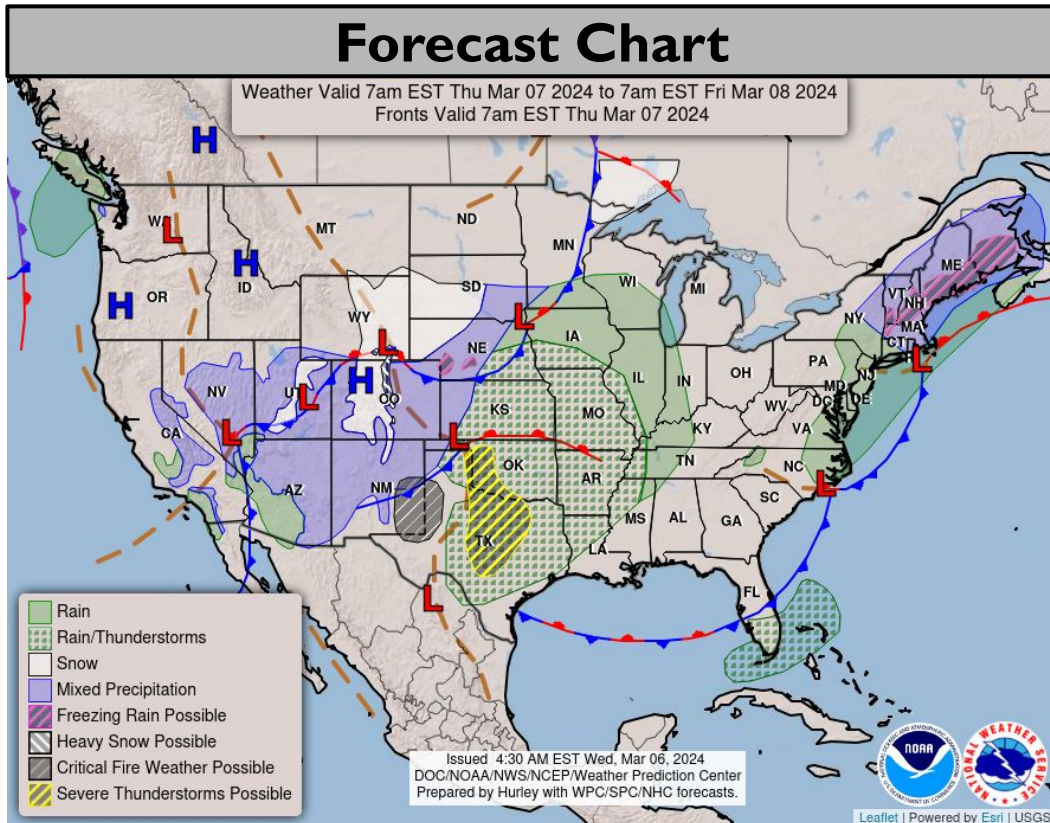
Winter Weather

Through the next 3 days





Tomorrow's Weather



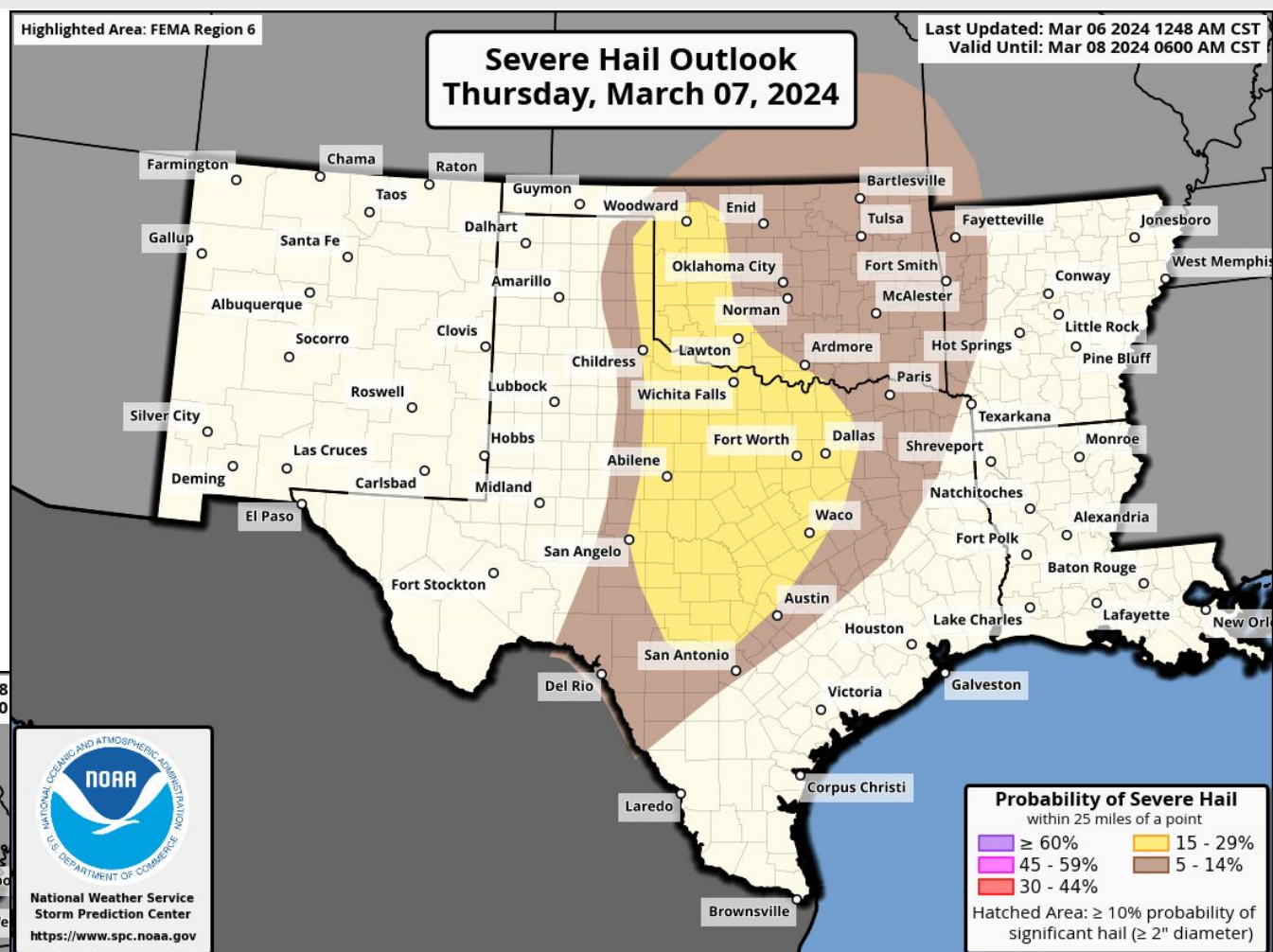

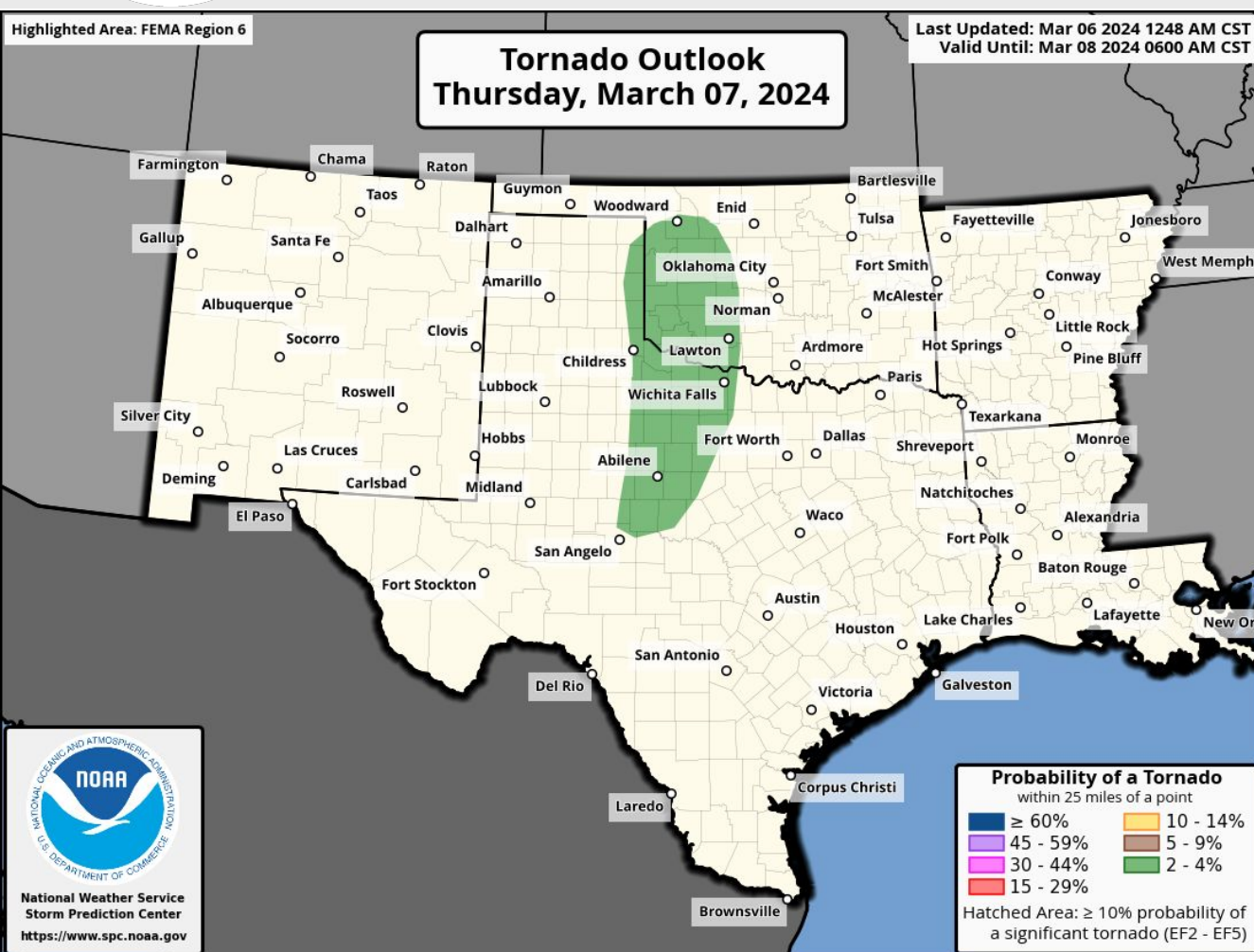
Marginal to Slight risk of severe storms over TX, W OK.

Elevated to critical fire weather conditions over E NM, W TX.

Marginal risk for heavy rain/flash flooding across E OK, NE TX, AR, N LA.



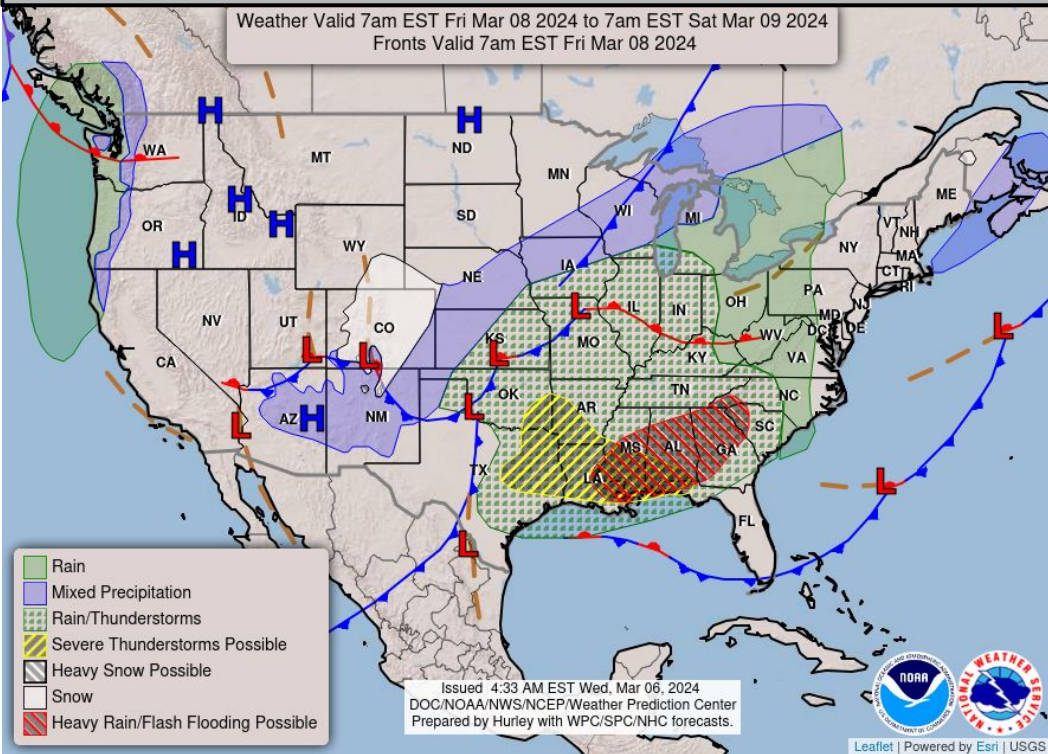
Tomorrow's Tornado & Severe Wind / Hail Probabilities



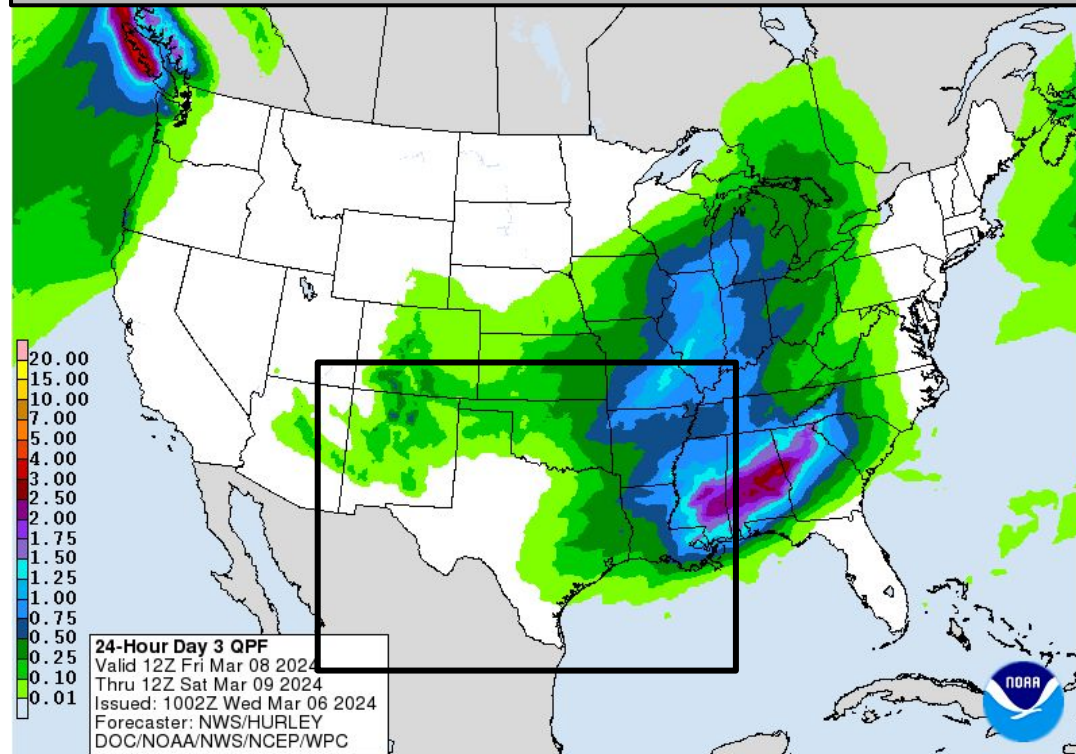


Friday's Weather

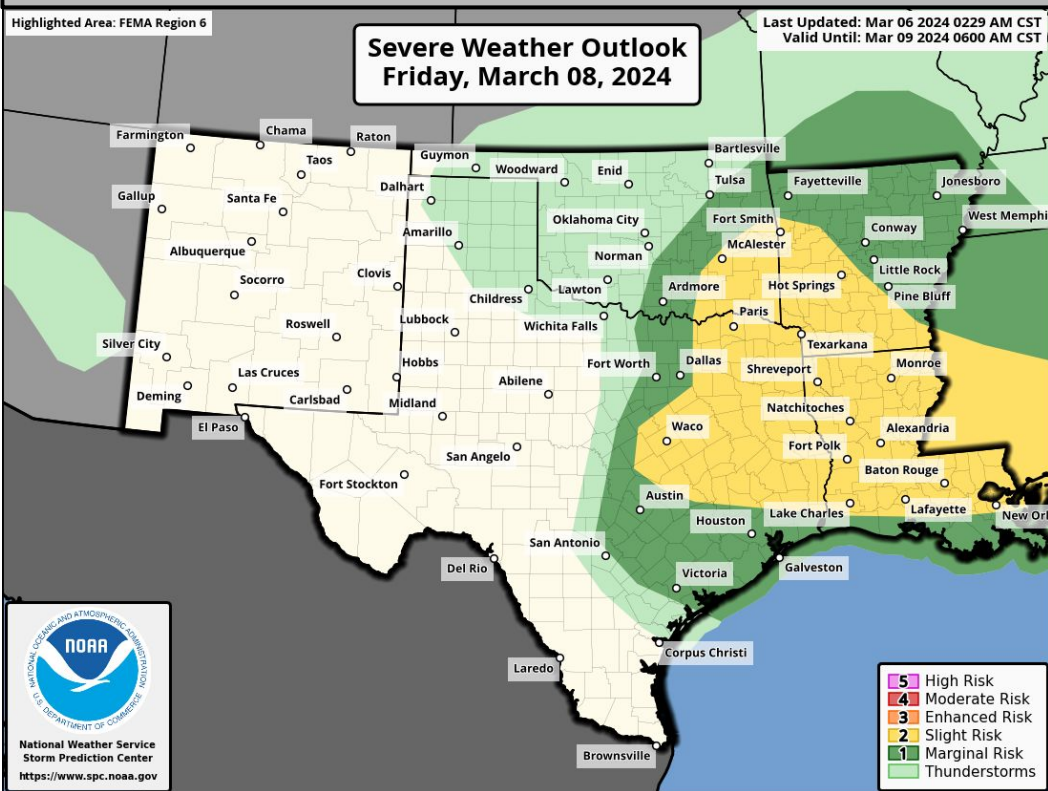
Forecast Chart



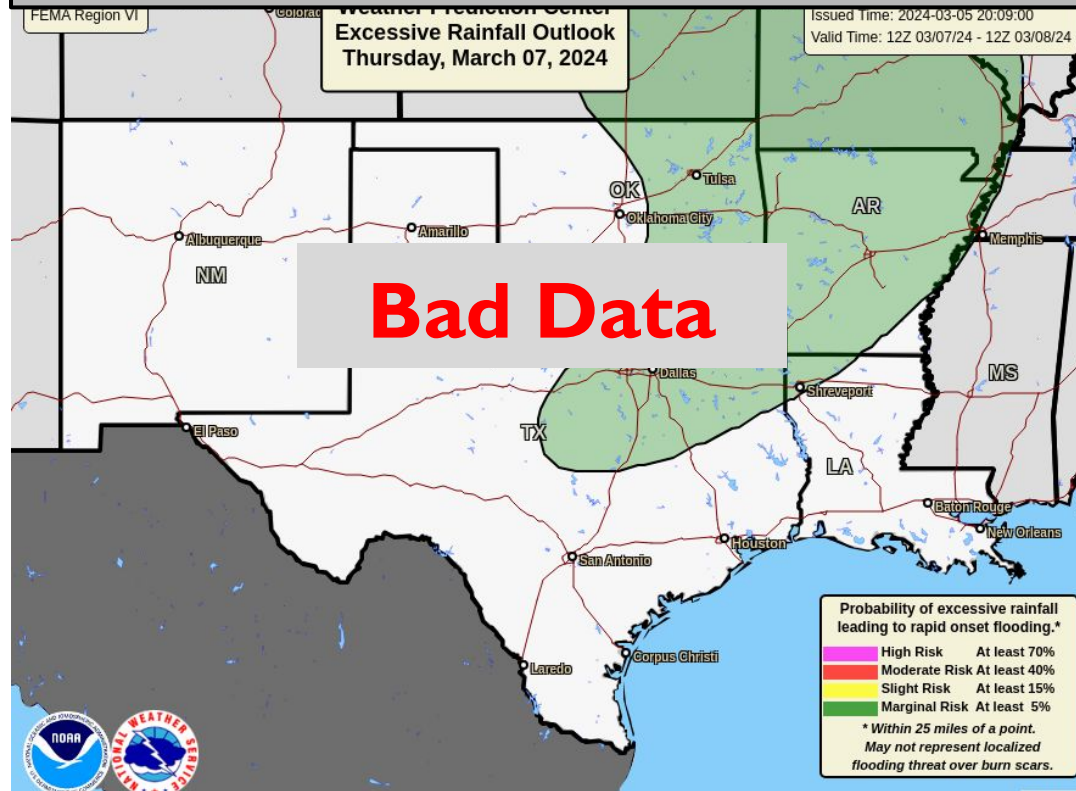
Forecast Rainfall



Severe Weather Outlook



Excessive Rainfall Outlook



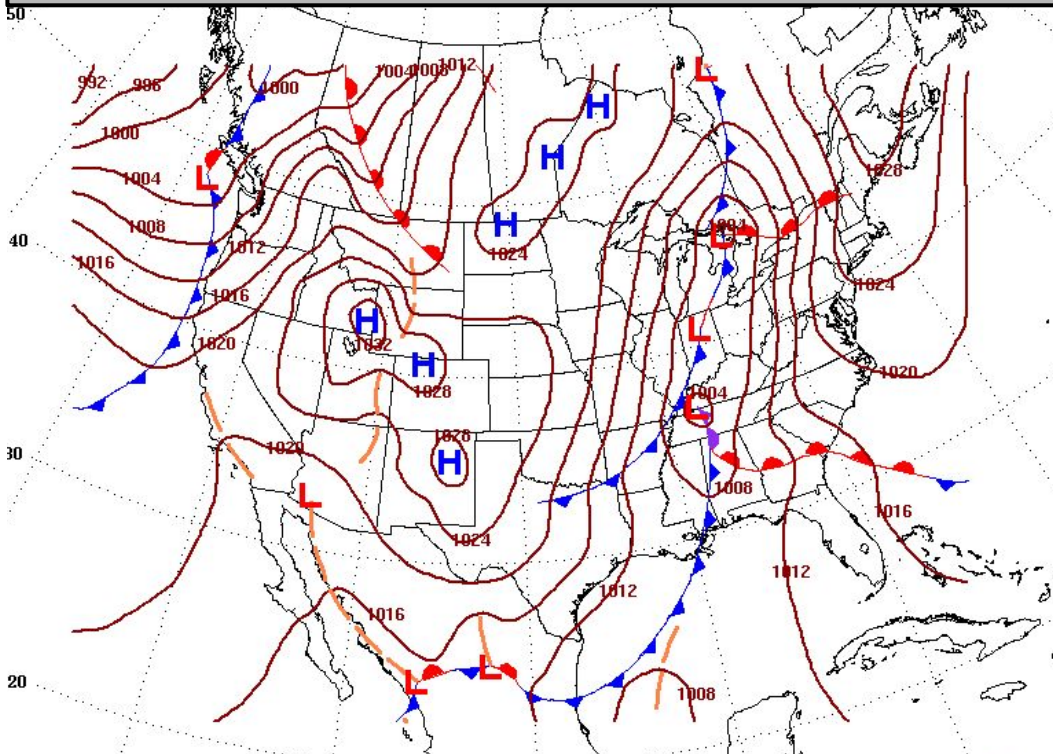
Slight risk for severe storms over ETX, LA, SE OK and SW AR.

Elevated fire weather conditions for SW TX.

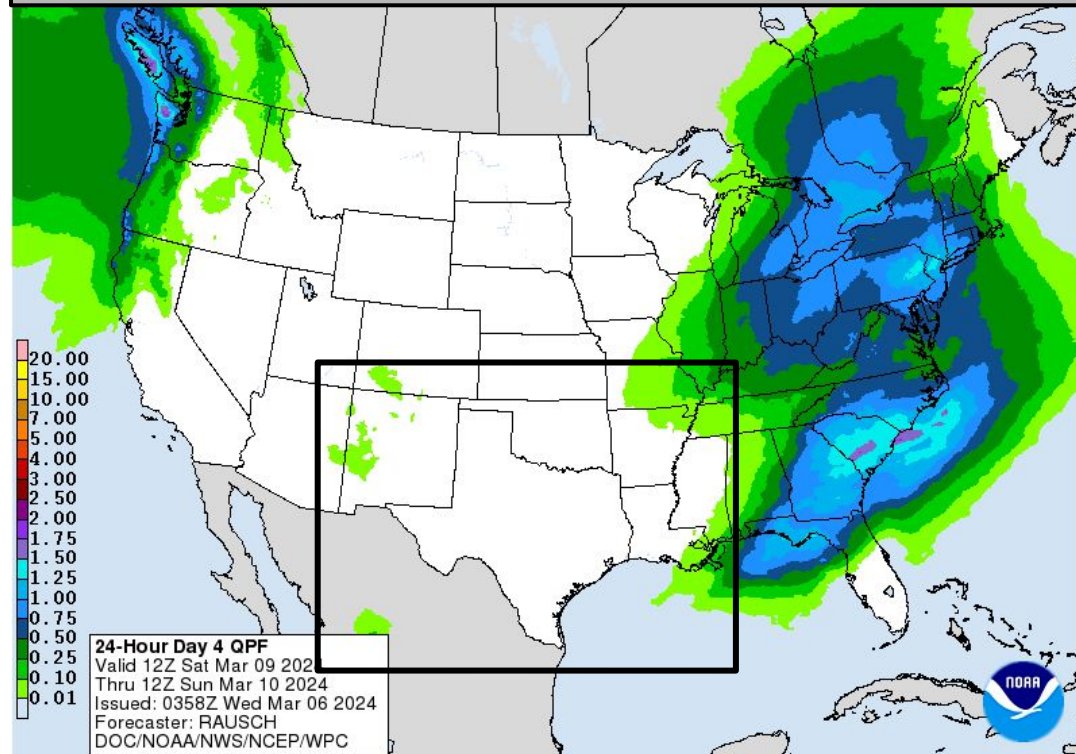


Saturday's Weather

Forecast Chart

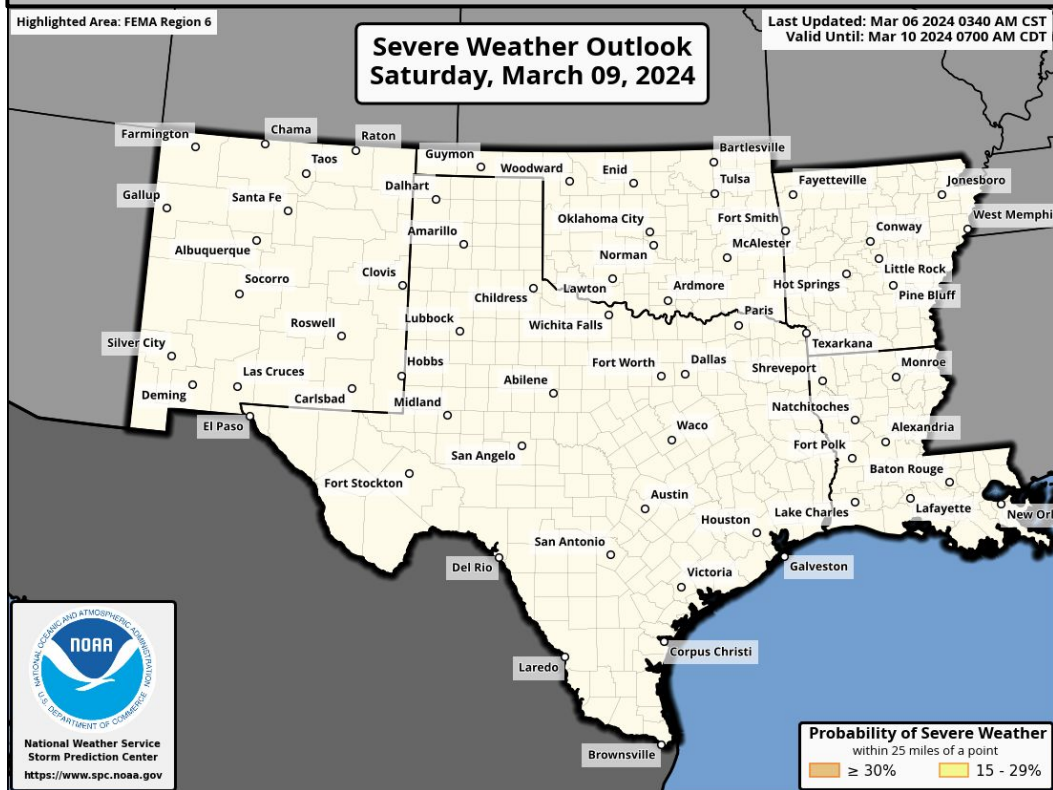


Forecast Rainfall

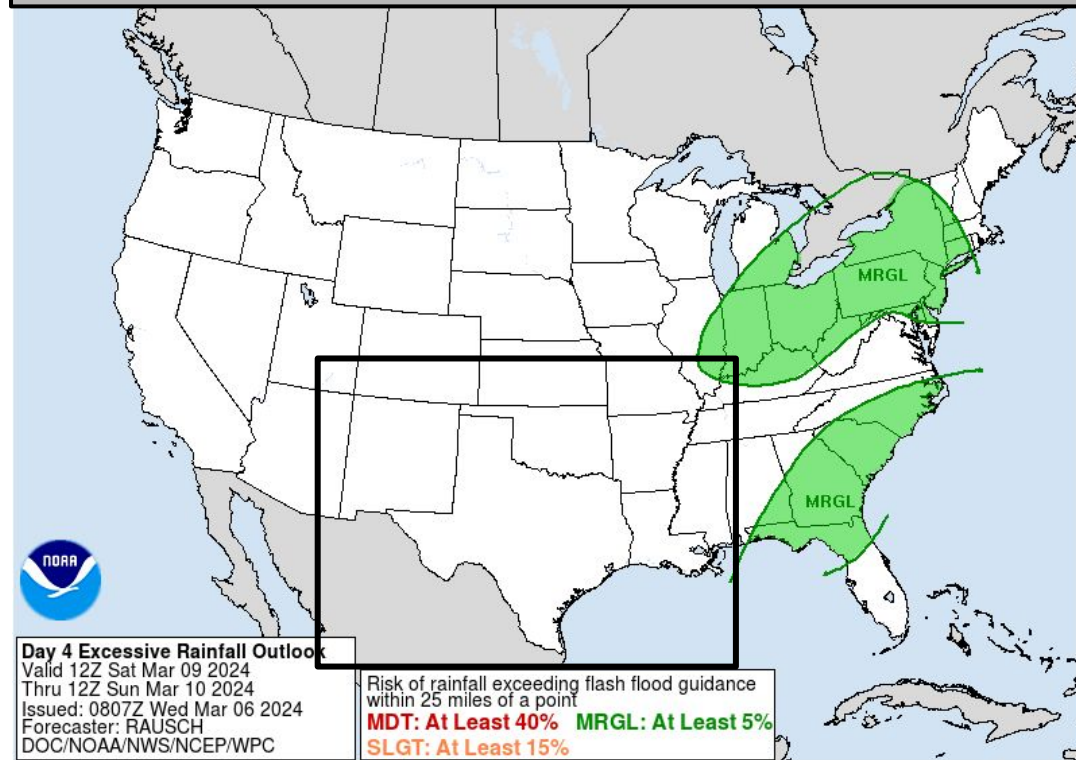


No significant weather expected.

Severe Weather Outlook



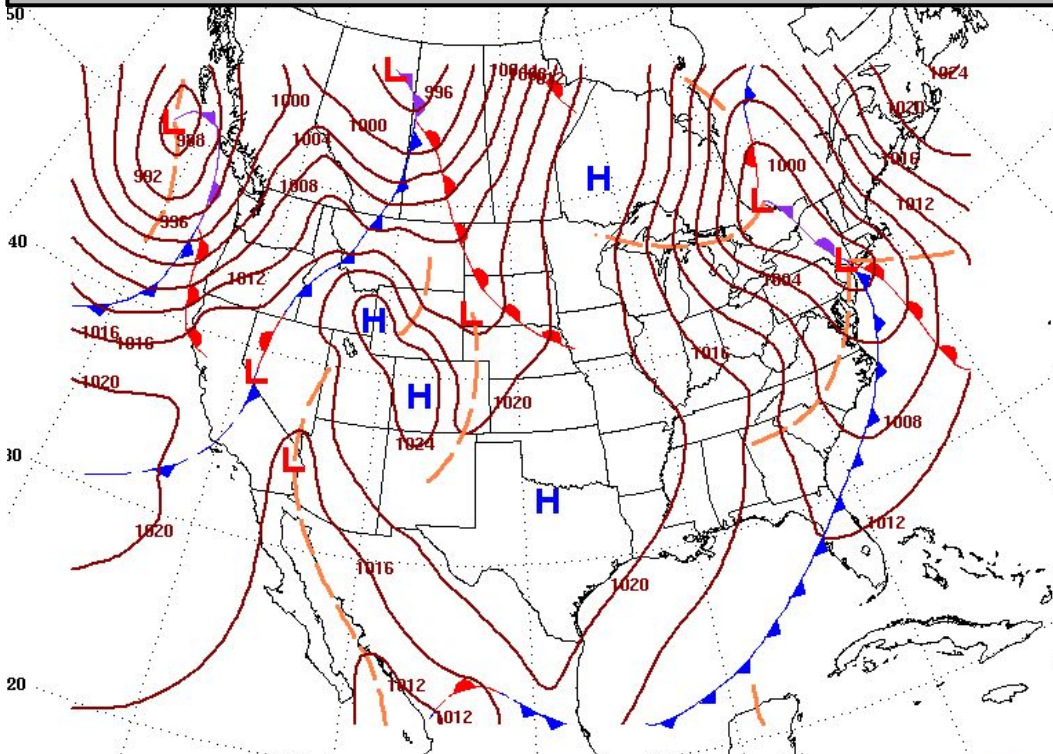
Excessive Rainfall Outlook



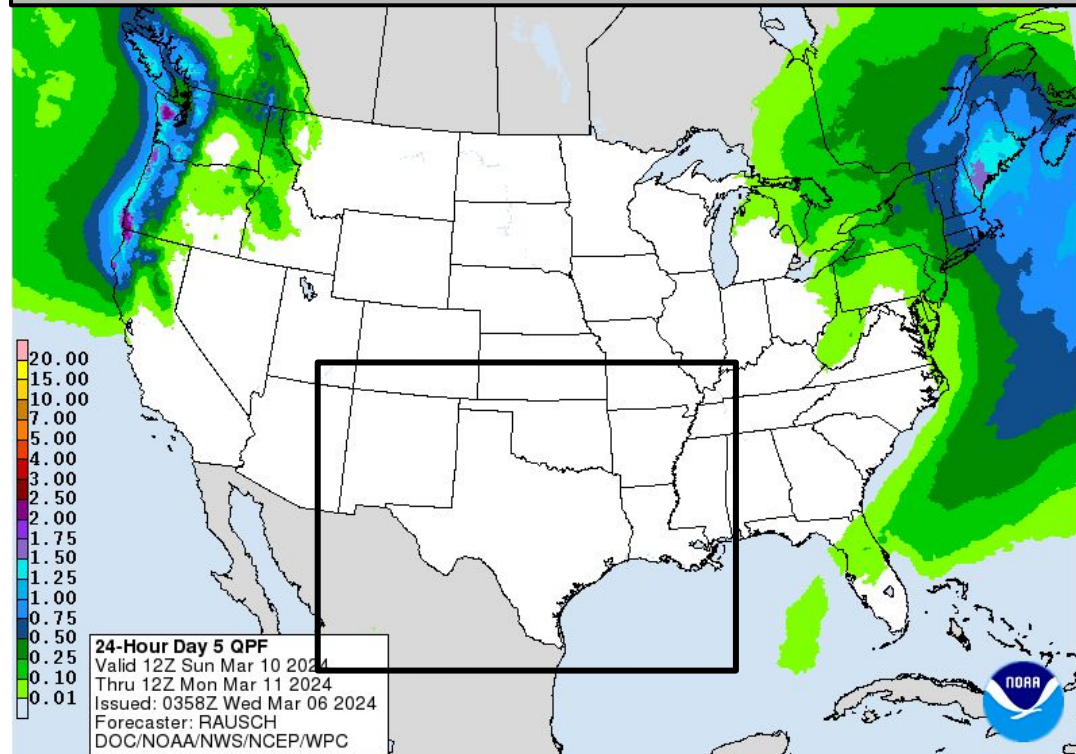


Sunday's Weather

Forecast Chart

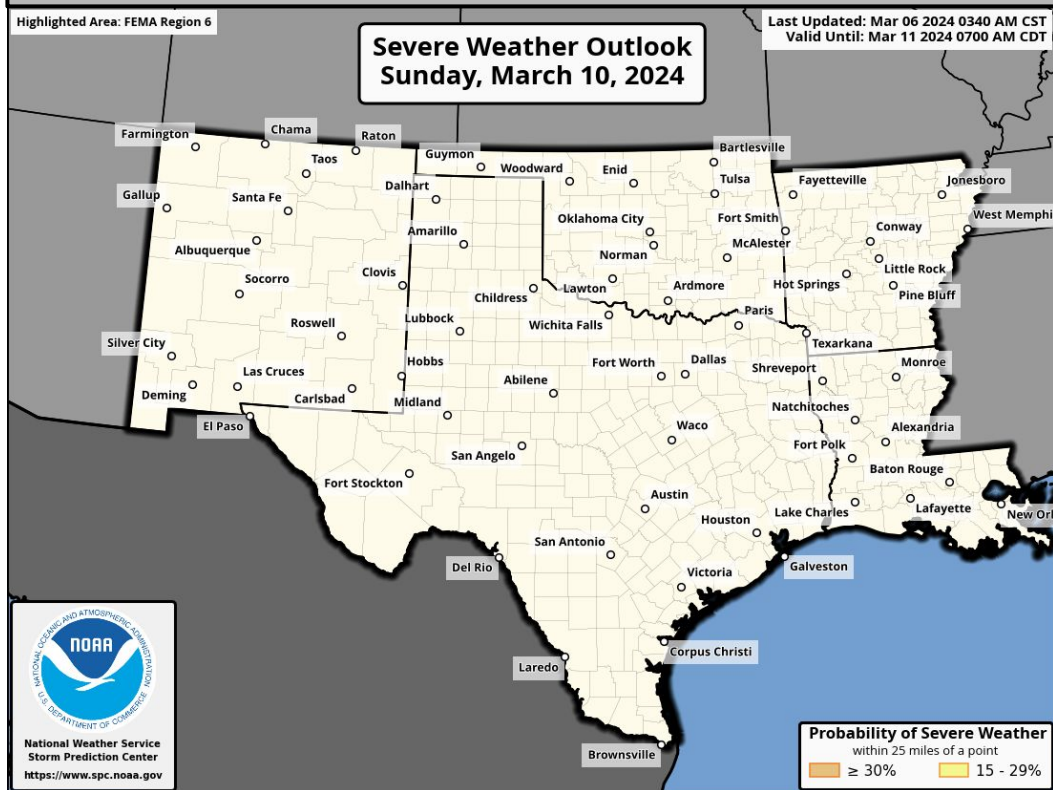


Forecast Rainfall

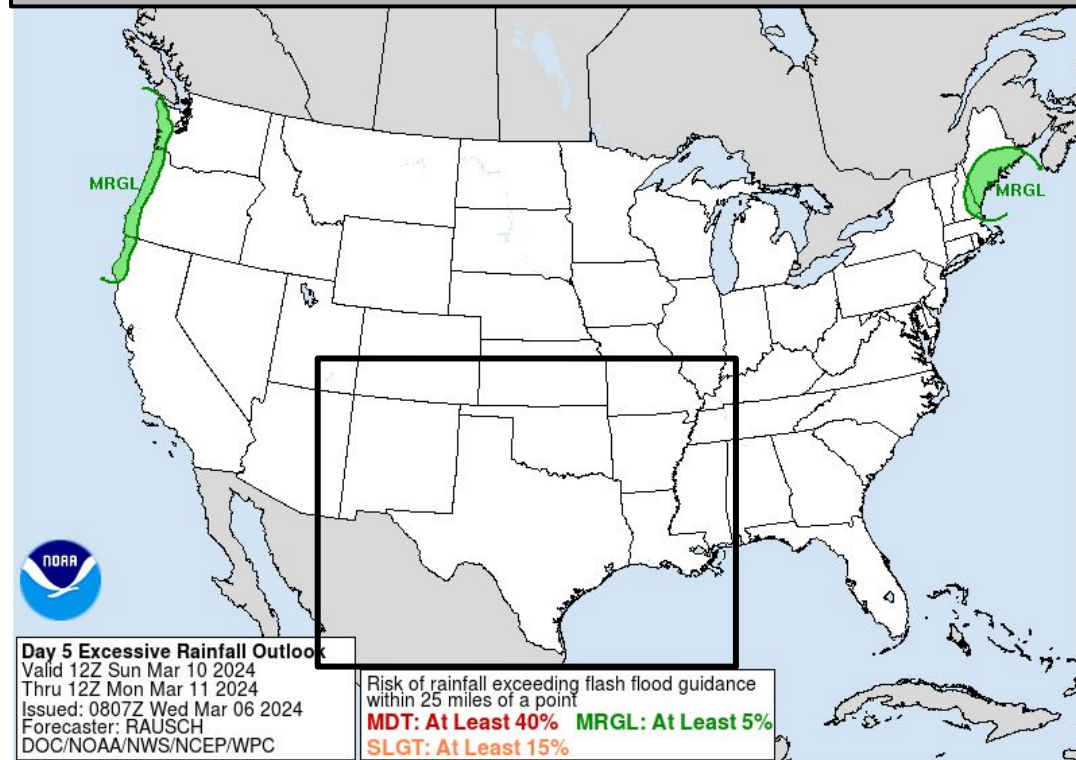


No significant weather expected.

Severe Weather Outlook

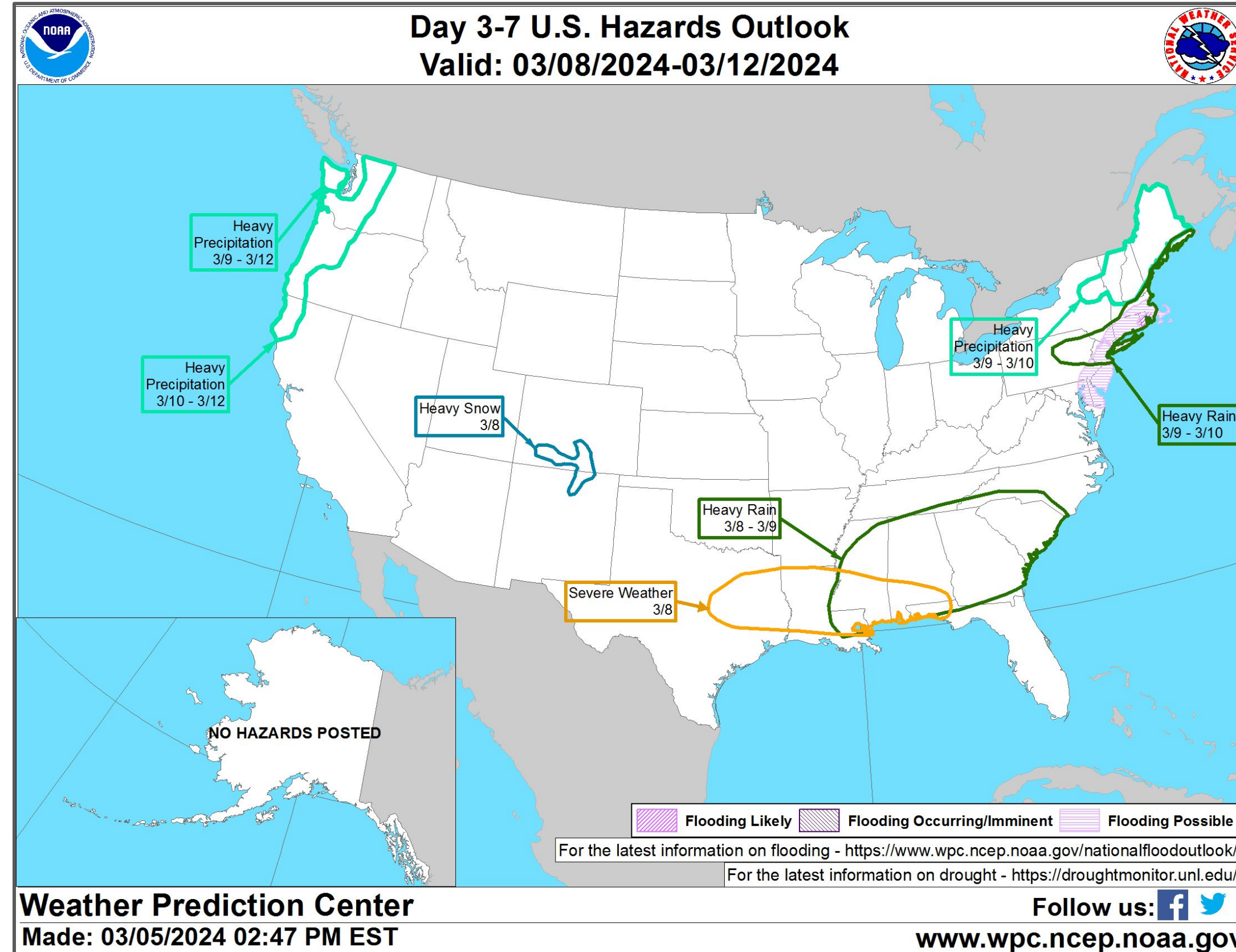


Excessive Rainfall Outlook





“Day 3-7” Hazards Outlook



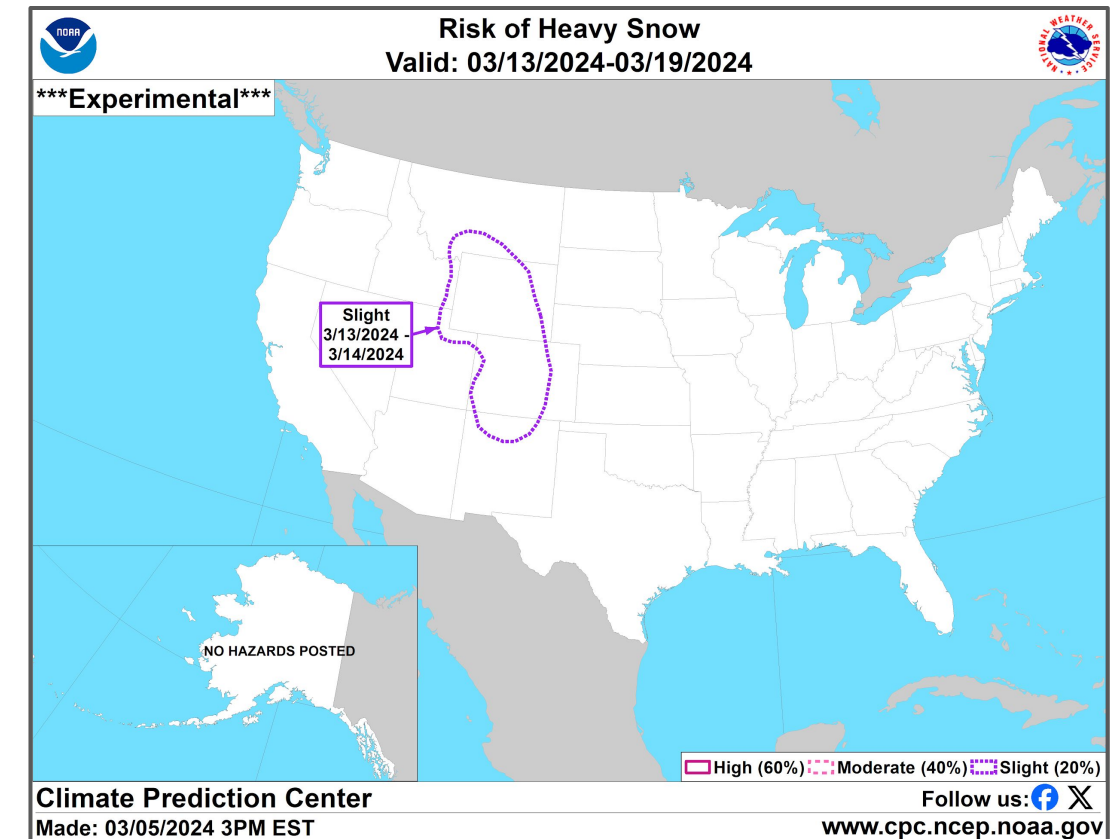
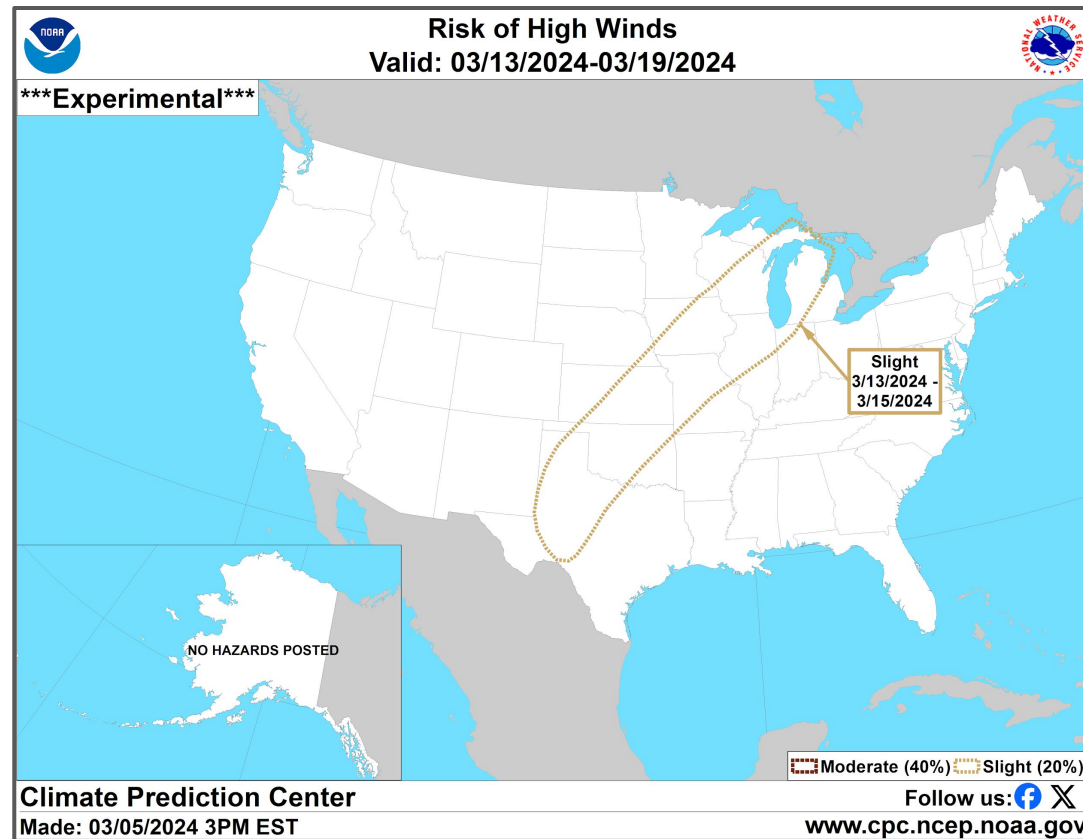
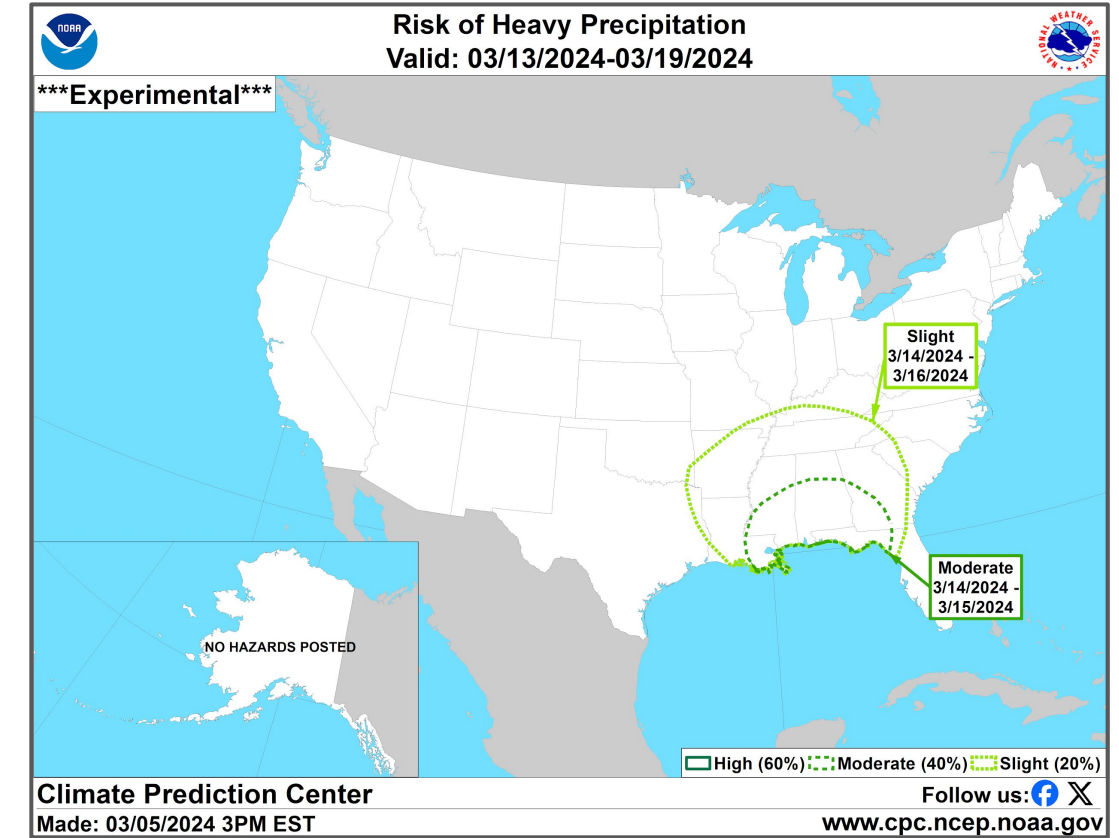
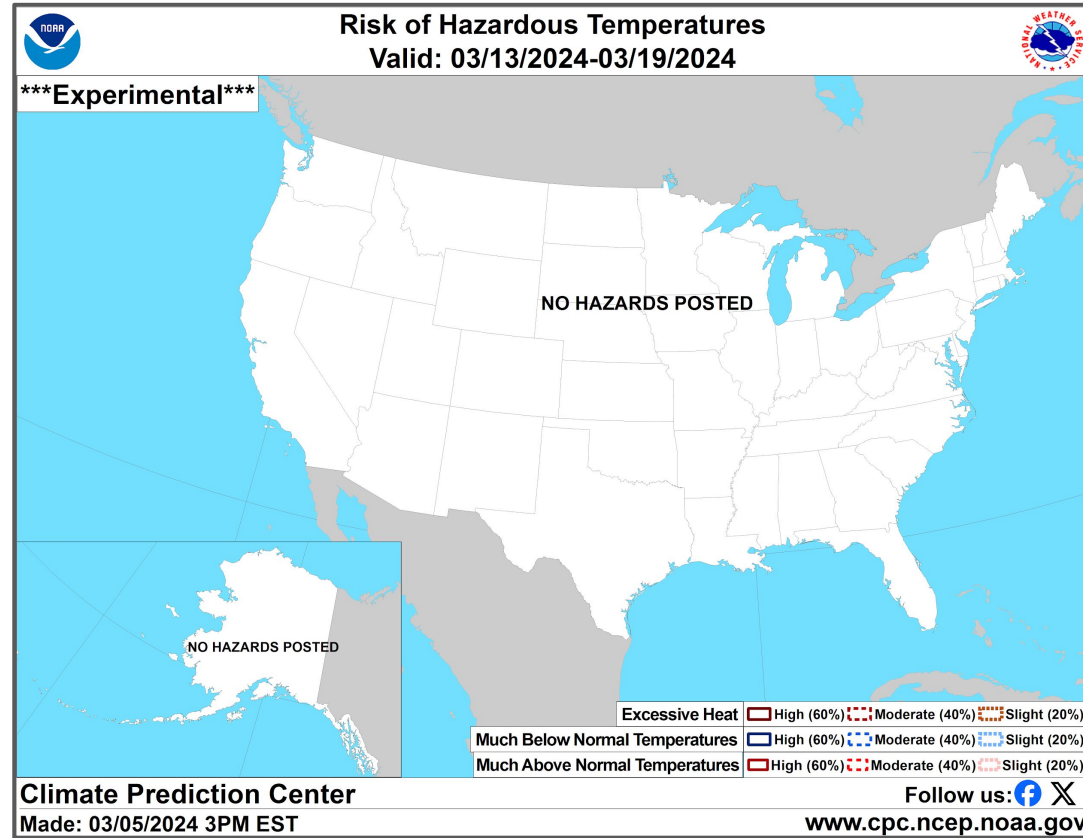
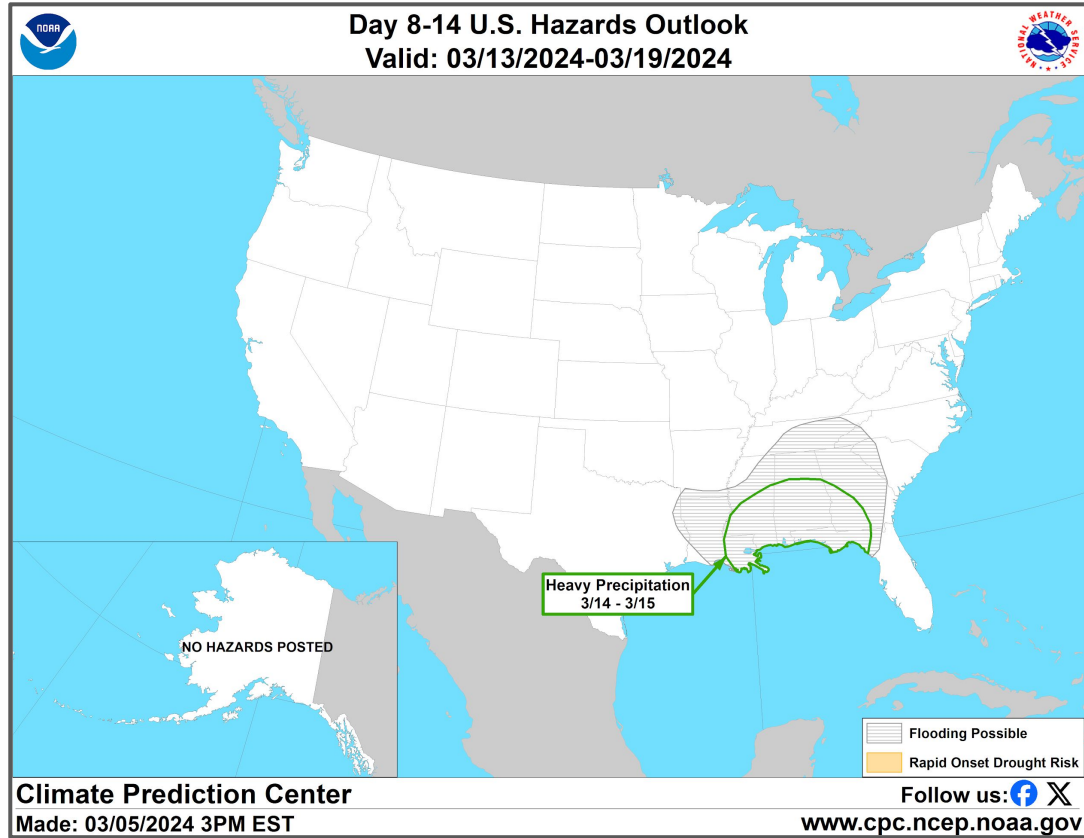
NOTE: These outlooks are issued in the afternoon and only issued on weekdays. Because of that and the fact that these slides are issued in the mornings:

1. The “day 3-7” will really be days 2-6
2. This slide will be hidden on Mondays and Sundays so the data/information is not too old

For additional information on this outlook go to <https://origin.wpc.ncep.noaa.gov/threats/threats.php>




“Day 8-14” Hazards Outlook



NOTE: These outlooks are issued in the afternoon and only issued on weekdays. Because of that and the fact that these slides are issued in the mornings:

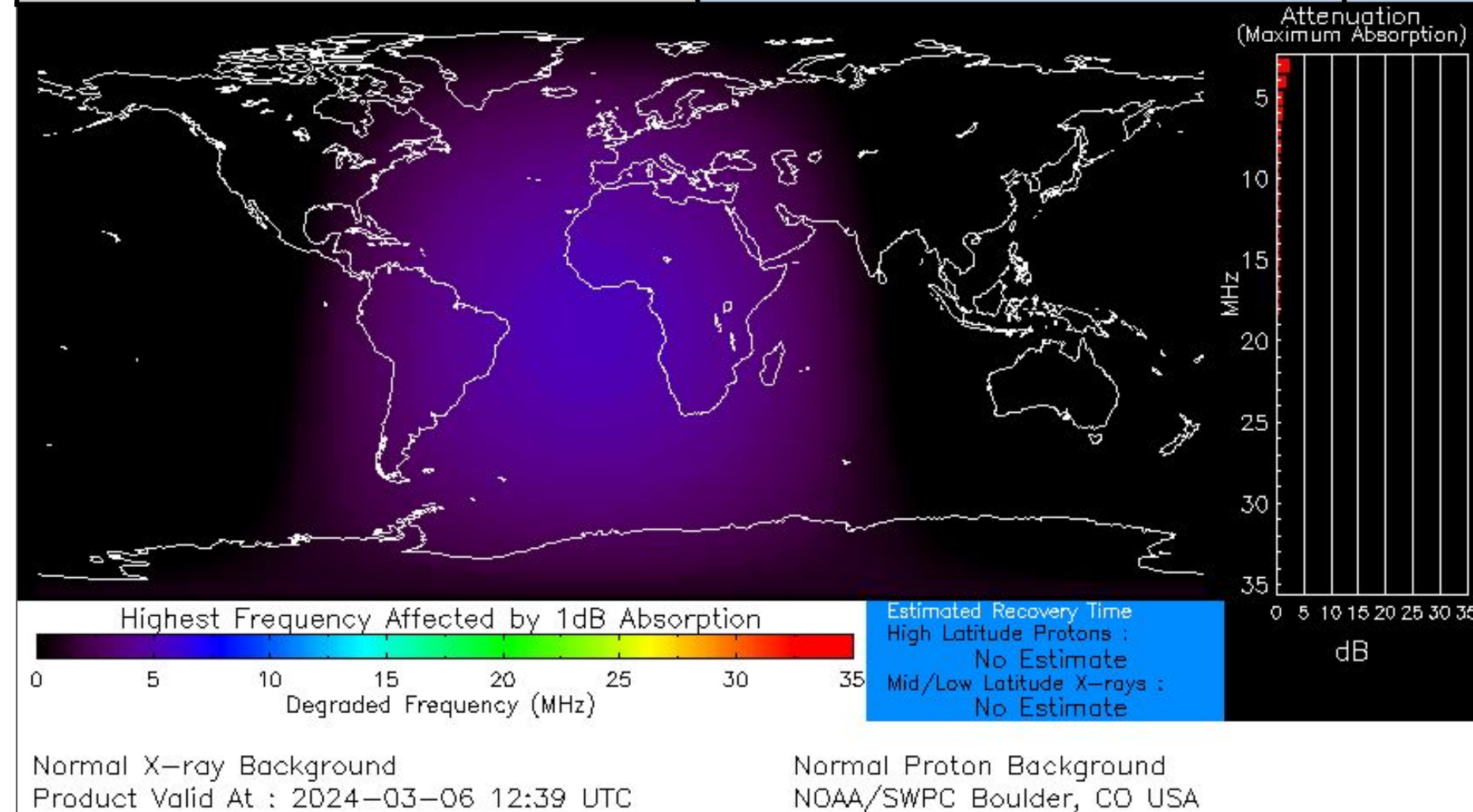
1. The “day 8-14” will really be days 7-13
2. This slide will be hidden on Mondays and Sundays so the data/information is not too old

For additional information on this outlook go to <https://www.cpc.ncep.noaa.gov/products/predictions/threats/threat.php>




Space Weather 3-Day Forecast

| | Wednesday, Mar 6 | Thursday, Mar 7 | Friday, Mar 8 |
|--------------------------------------|-------------------------------|-------------------------------|-----------------------------------|
| Geomagnetic Storms | Quiet (Max Kp = 2) | Quiet (Max Kp = 2) | Unsettled (Max Kp = 3) |
| Solar Radiation Storm (S1-S5) | 1% | 1% | 1% |
| Radio Blackout (R1-R2) | 15% | 15% | 15% |
| Radio Blackout (R3-R5) | 1% | 1% | 1% |



[Description of the Space Weather Storm Scales](#)

[Latest 3-Day Space Weather Forecast](#)



Weather "Threat" Matrix

| Color | Definition | Criteria | Example(s) |
|--------|--|---|--|
| Green | <p style="text-align: center;">Very Common</p> <p>Safety: Rarely a Direct Threat to Life and Property Impact Potential: Typically Results in Little to No Inconvenience to Daily Routines</p> | <p>Severe: Marginal Risk from SPC Flooding: Minor flooding expected over localized areas Tropical: None Fire Weather: No Watches/Warnings, fuel moisture above 10% or green up active</p> | <ul style="list-style-type: none"> Thunderstorms expected over MS this afternoon; a few may produce winds to knock down a few trees Something that happens almost every day in a particular season such as sea breeze storms in FL |
| Yellow | <p style="text-align: center;">Somewhat Common – Happens Frequently</p> <p>Safety: Rarely a Direct Threat to Life and Property Impact Potential: Typically Results in Some Inconvenience to Daily Life</p> | <p>Severe: Slight Risk from SPC Flooding: Nuisance flooded expected for a widespread area, or Minor flooding expected over isolated areas Tropical: A weak tropical wave expected to move towards or near any coastline Fire Weather: Red Flag Watches/Warnings and/or SPC outlines enhanced or critical fire outlook</p> | <ul style="list-style-type: none"> 2-3 inches of rainfall expected over central AL today and tonight; some minor (brief) street flooding possible Scattered severe storms possible, one or two tornadoes expected, along with reports of strong winds/wind damage and ~1" hail |
| Orange | <p style="text-align: center;">Uncommon – A Few Times a Year</p> <p>Safety: Often Threatening to Life and Property, Some Damage Unavoidable Impact Potential: Typically Results in Minor Disruption to Daily Life</p> | <p>Severe: Enhanced Risk from SPC Flooding: Minor flooding expected over a widespread area (including urban locations), or Moderate flooding expected over isolated areas Tropical: A Tropical Storm expected to move towards or near any coastline Fire: Critical fire outlook for more than 2 consecutive days, Warnings for 2 or more consecutive days, D3-D4 drought conditions</p> | <ul style="list-style-type: none"> A snow/sleet mix is expected to move through or near the Atlanta area tomorrow morning; travel impacts likely Numerous severe storms possible, a few tornadoes possible along with several reports of wind damage along with damaging hail Some large fires reported, burn bans advertised, critical conditions expected |
| Red | <p style="text-align: center;">Rare – Once every 1-5 Years</p> <p>Safety: Extensive Property Damage Likely, Life Saving Actions Also will be Needed Impact Potential: Will likely result in Large Disruption to Daily Life</p> | <p>Severe: Moderate Risk from SPC Flooding: Moderate flooding expected over a widespread area (including urban locations) Tropical: A Hurricane expected to move towards or near any coastline Fire: Large areas of critical conditions for 2 or more days, Warnings for 3 or more days, Severe to extreme drought</p> | <ul style="list-style-type: none"> A Category 1 hurricane will be moving towards the NE Gulf in the next few days Widespread severe storms likely, strong tornadoes, widespread wind damage, and destructive hail Large fires ongoing throughout the area with critical fire weather conditions expected to continue |
| Purple | <p style="text-align: center;">Very Rare – Once Every 5-10 Years</p> <p>Safety: Property Damage Unavoidable, Immediate Action to Save Life will be Needed Impact Potential: Typically results in Long-Lived Widespread Major Disruption to Daily Life</p> | <p>Severe: High Risk from SPC Flooding: Major flooding expected over a widespread area (including urban locations) Tropical: A Major Hurricane (Cat3 or greater) expected to move towards or near any coastline Fire: Large area of critical conditions for 2 or more days, Warnings for 3 or more days, long term (months) of severe to extreme drought</p> | <ul style="list-style-type: none"> A Category 4 hurricane is headed towards the Carolinas; major storm surge, flooding and damaging winds anticipated to begin tomorrow Widespread severe storms expected, tornado outbreak probable with long-lived, very widespread and particularly intense storms |

Criteria for the color codes in this briefing is to the left, please provide any feedback to sr-srh.roc@noaa.gov



National Weather Service

Southern Region Headquarters

Regional Operations Center

Fort Worth, TX



Phone: (682) 703-3747



Facebook: NWSSouthern



E-mail: sr-srh.roc@noaa.gov



Twitter: NWSSouthern



Web: www.weather.gov/srh

