

Texas Division of Emergency Management Texas State Operations Center



Situation Awareness Brief



Monday, March 11th, 2024
As of 0900 CDT

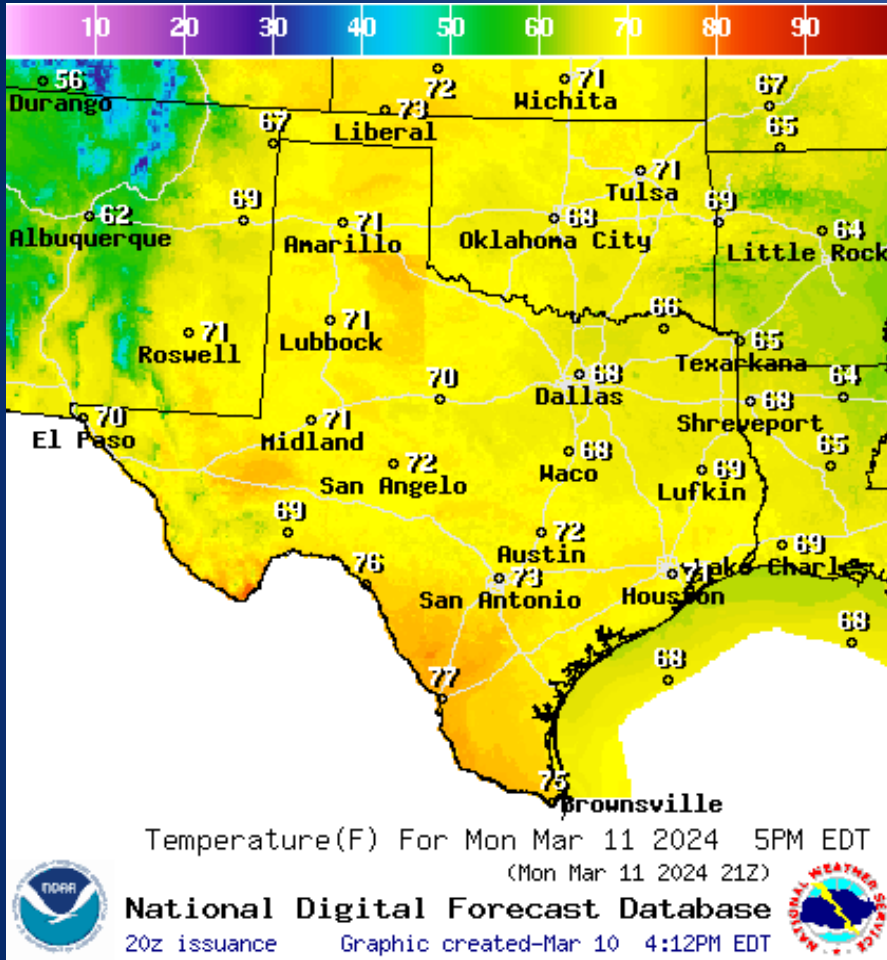
Incidents Reported to the State Operations Center (last 24 hours)

DATE	SUBJECT	LOCATION
03/10/24	Initial Report of a Boil Water Notice for the City of Lytle	Atascosa County
03/10/24	Final Report of the Grape Vine Creek Fire	Gray County

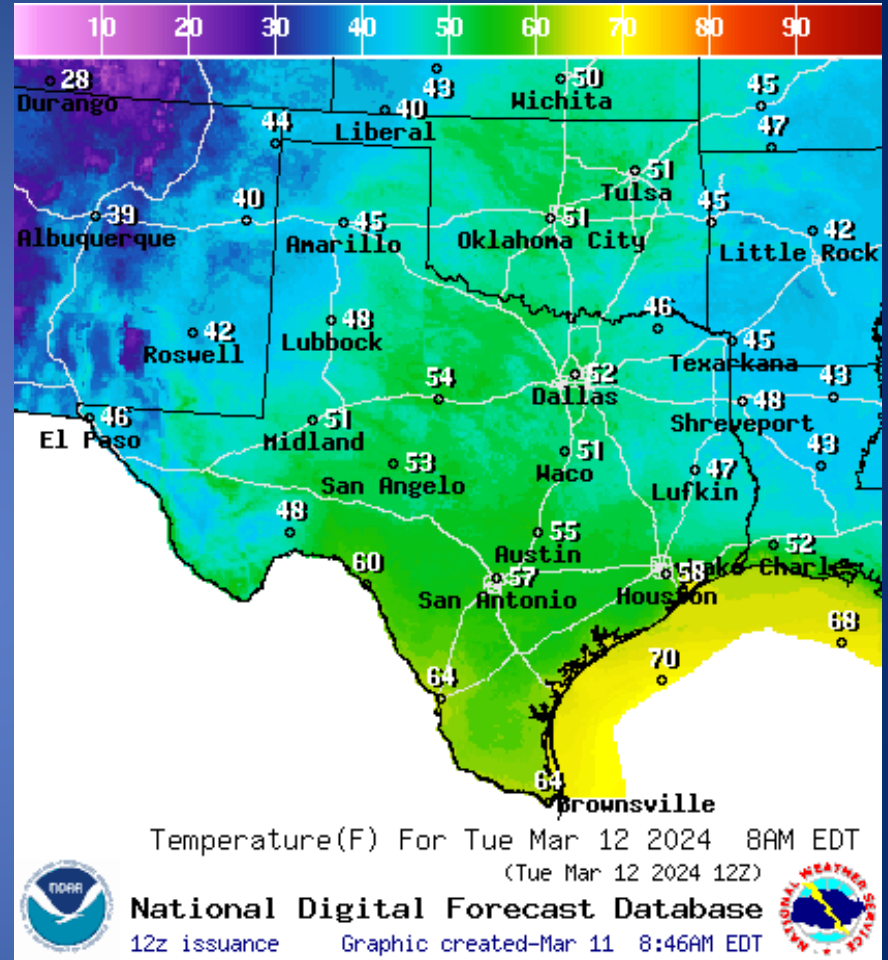
Informational Products Distributed by the State Operations Center

DATE	SUBJECT
03/10/24	NWS Southern Region ROC: State of Texas Weekly Outlook - Monday, March 11, 2024, through Sunday, March 17, 2024
03/11/24	NWS Austin/San Antonio: Situation Report - Severe Storm Potential Later This Week
03/11/24	NWS Midland/Odessa: Weekly Weather Hazards Briefing
03/11/24	Daily NWS Threat Brief for Monday, March 11, 2024, for FEMA Region 6
03/11/24	NWS Amarillo: 2024 Spring & Summer Outlook

Weather Forecast

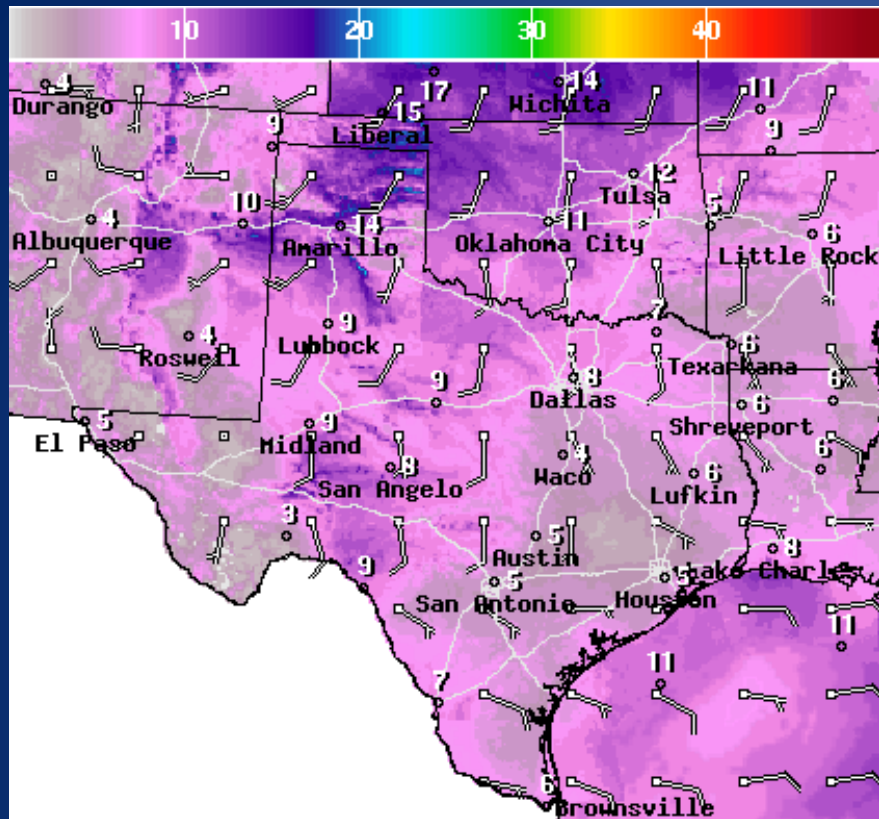


Highs



Lows

Weather Forecast



WindSpd(Kts) & WindDir For Mon Mar 11 2024 11AM EDT
(Mon Mar 11 2024 15Z)

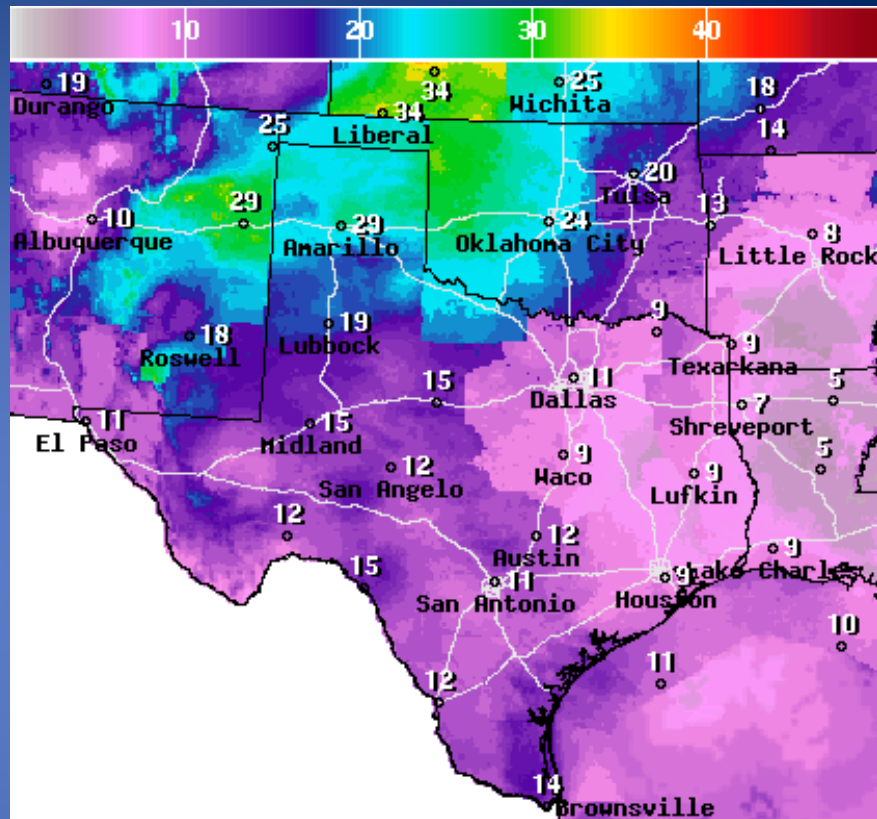


National Digital Forecast Database

13z issuance Graphic created-Mar 11 9:20AM EDT



Wind Speeds



Wind Gust(Kts) Mon Mar 11 2024 5PM EDT
(Mon Mar 11 2024 21Z)



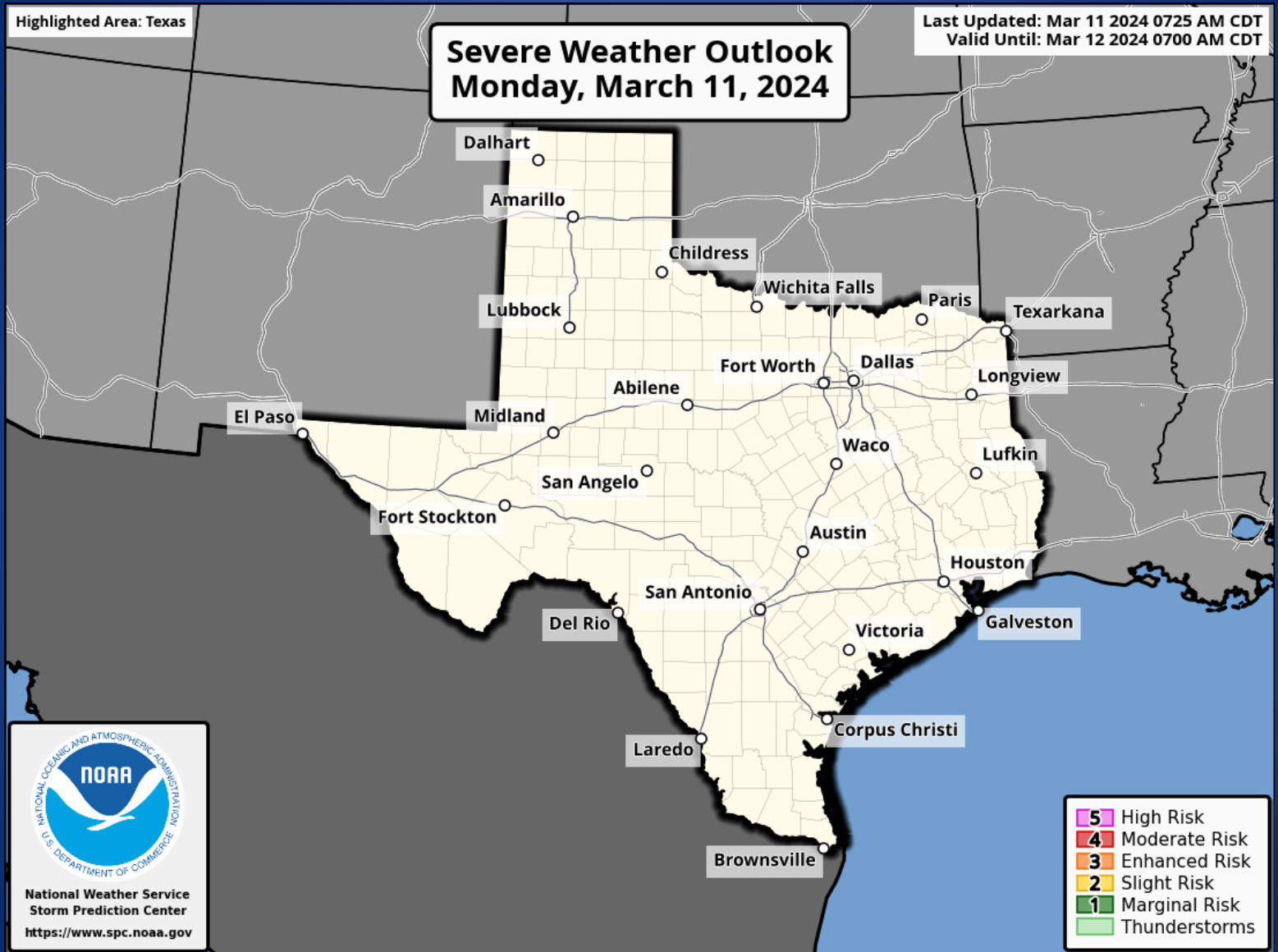
National Digital Forecast Database

11z issuance Graphic created-Mar 11 7:18AM EDT



Gusts

Hazardous Weather

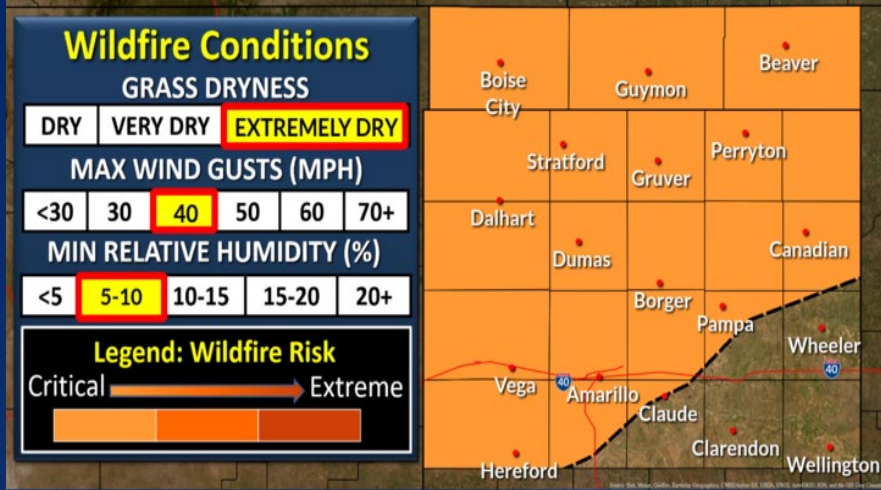


Hazardous Weather

Wildfire Risk Today

Please refrain entirely from any outdoor activities which could produce sparks or flames

Weather Forecast Office
Amarillo, TX
Issued Mar 11, 2024 3:43 AM CDT



NWSAmarillo

weather.gov/ama

Critical fire weather conditions return today, with the highest potential in the north and western Panhandles. Relative humidity values could drop as low as the single digits, and southwest wind gusts are expected to range between 30-40 mph. Grasses remain quite receptive to fire starts and spread across much of the Panhandles, so please continue to exercise fire safety and prevention practices today!

Fire Weather Watch Tuesday

Critical Fire Weather Conditions Possible

Weather Forecast Office
Lubbock, TX
Issued Mar 11, 2024 4:13 AM CDT



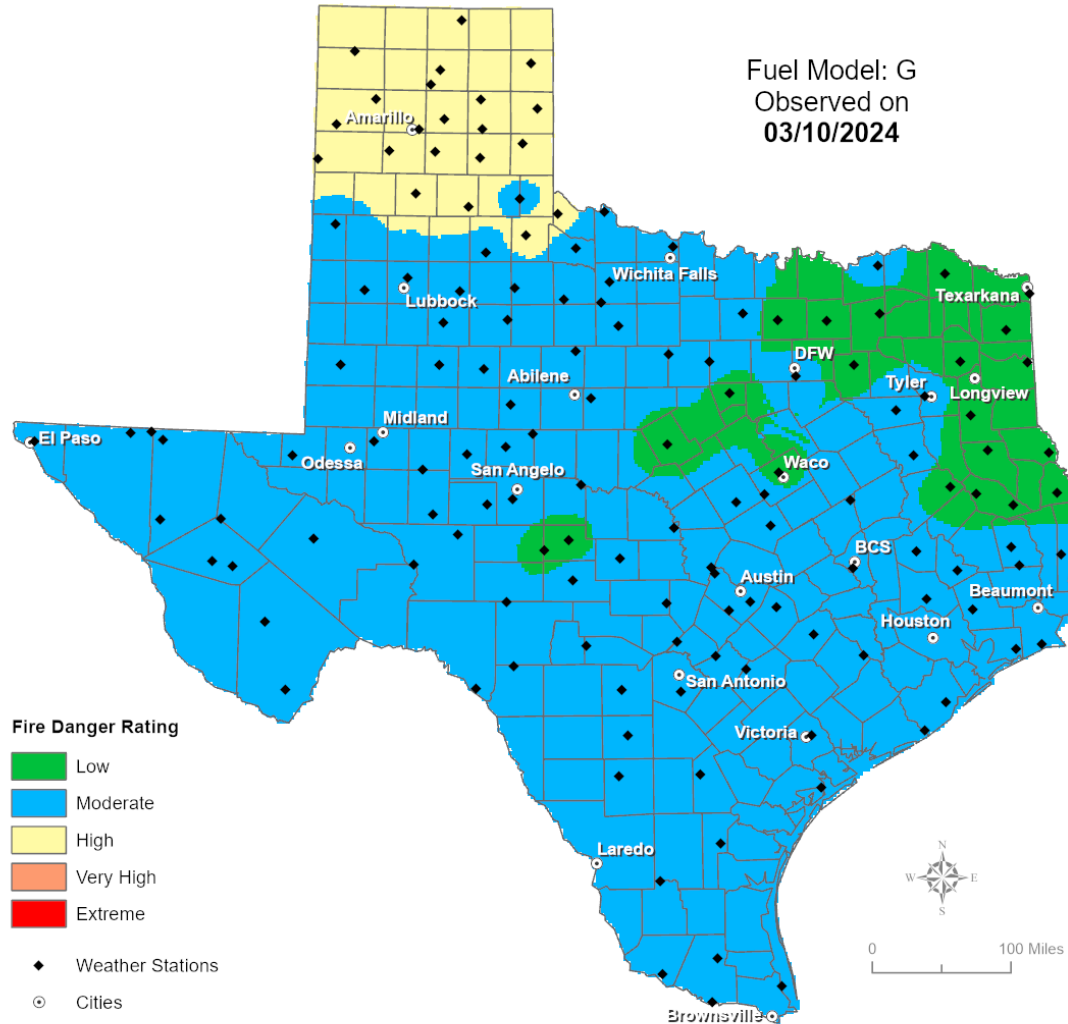
NWSLubbock

weather.gov/lub

A Fire Weather Watch has been issued for portions of the region from 1 PM until 8 PM on Tuesday. Warm temperatures and dry breezes will result in conditions that are favorable for rapid wildfire spread. Plan to avoid anything that may cause a spark.

Fire Danger Forecast

Observed Fire Danger

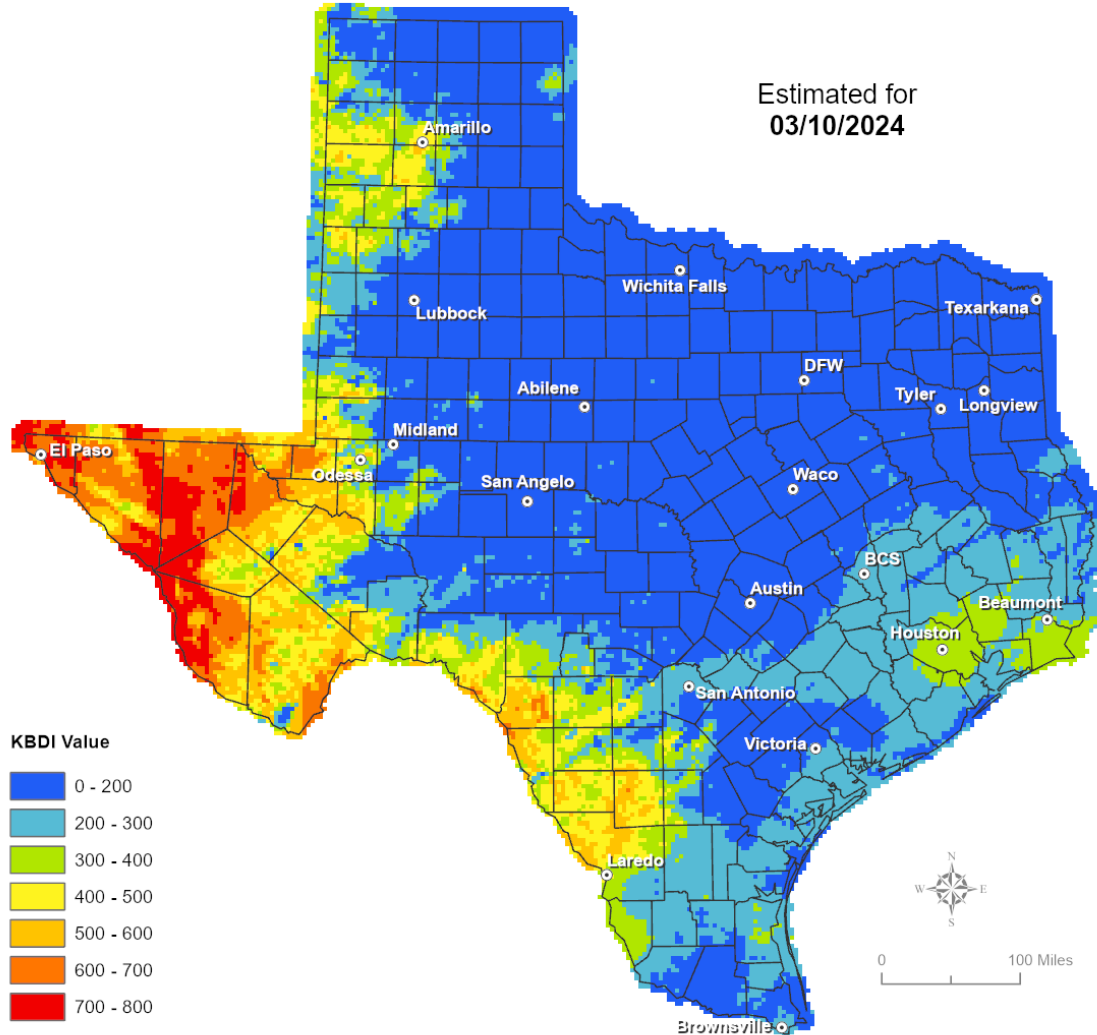


Keetch-Byram Drought Index

Keetch-Byram Drought Index

(4 km x 4 km resolution)

Estimated for
03/10/2024

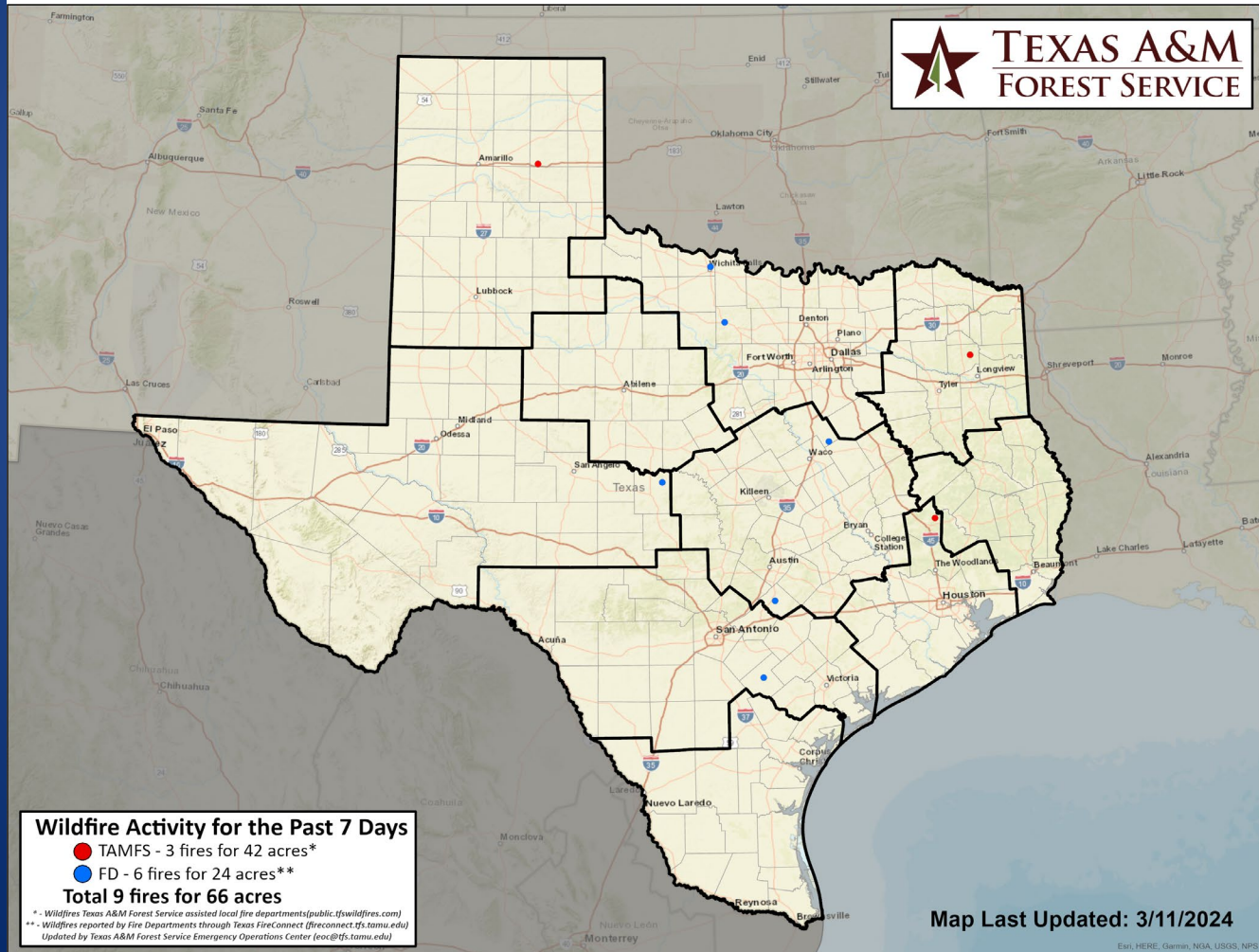


Fire Weather Warnings/Watches/Statements

DATE	WARNING TYPE	LOCATION
03/10/24	Red Flag Warning	Dallam, Deaf Smith, Hartley, Moore, Oldham, Potter and Sherman Counties
03/11/24	Fire Danger Statement	Bailey, Castro and Parmer Counties
03/11/24	Red Flag Warning	Carson, Hansford, Hemphill, Hutchinson, Lipscomb, Ochiltree, Randall and Roberts Counties

Fire Activity (*Last 24 Hours)

Report of 142 (No Change) fires and 1,269,953 (No Change) acres have been burned this year. There are 68 (No Change) counties with burn bans. The Keetch-Byram Drought Index list contains 17 (+1) counties with an average over 400.



Training

DATES		TITLE	COURSE	LOCATION
03/11/24	03/12/24	NIMS ICS All-Hazards Introduction to Air Operations	E/L-987	Austin
03/11/24	03/13/24	Intermediate Incident Command System for Expanding Incidents	G/ICS-300	Pecos
03/11/24	03/13/24	Debris Management	G-202	San Antonio
03/11/24	03/13/24	Intermediate Emergency Operations Center Functions	E/L/K/G-2300	El Paso

Statewide Significant Events

DATES		LOCATION	EVENT
03/09/24	03/11/24	San Antonio	UIL Girls & Boys Basketball Tournaments
03/08/24	03/17/24	Austin	SXSW Festival
03/03/24	03/17/24	Houston	Houston Livestock Show and Rodeo