

Texas Division of Emergency Management Texas State Operations Center



Situation Awareness Brief



Thursday, March 28th, 2024
As of 0900 CDT

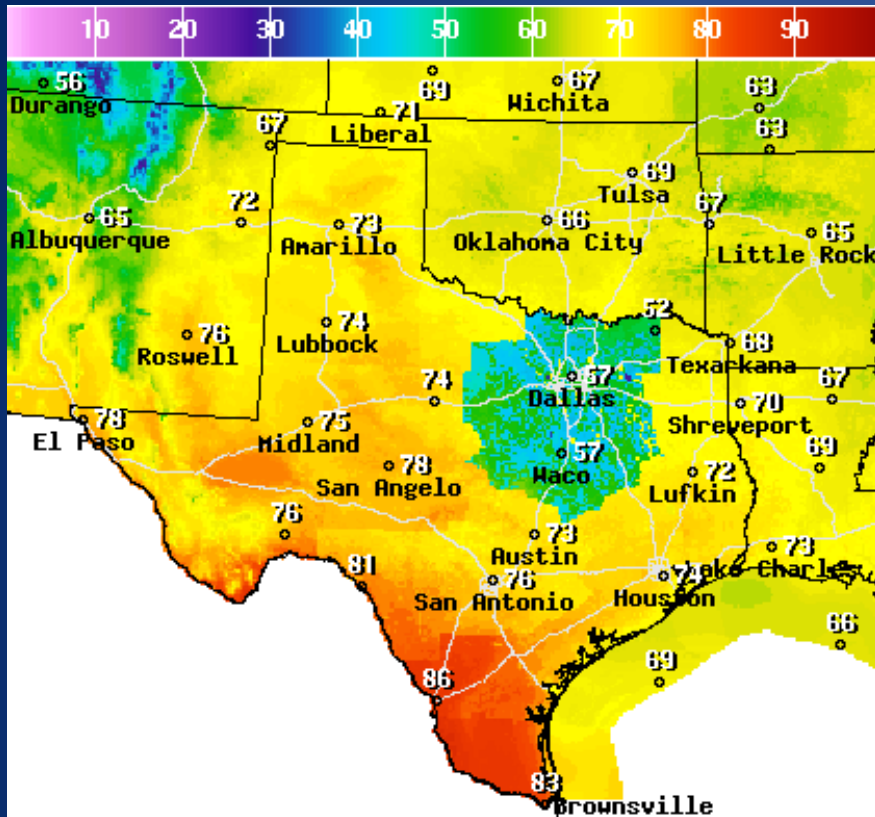
Incidents Reported to the State Operations Center (last 24 hours)

DATE	SUBJECT	LOCATION
03/27/24	Initial Report of a Communications Outage	Newton County
03/28/24	Final Report of the Communications Outage	Newton County

Informational Products Distributed by the State Operations Center

DATE	SUBJECT
03/28/24	Daily NWS Threat Brief for Thursday, March 28, 2024 for FEMA Region 6
03/28/24	NWS El Paso, TX/Santa Teresa, NM: Weather Hazards Outlook Weather Outlook

Weather Forecast



Temperature(F) For Thu Mar 28 2024 5PM EDT
(Thu Mar 28 2024 21Z)

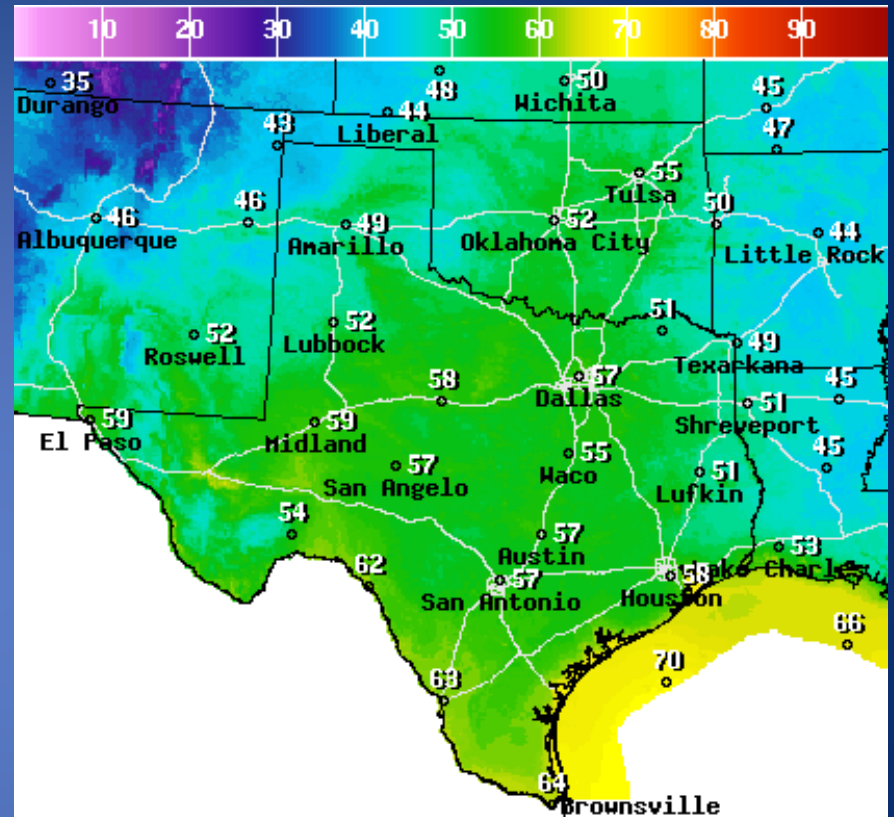


National Digital Forecast Database

11z issuance Graphic created-Mar 28 7:14AM EDT



Highs



Temperature(F) For Fri Mar 29 2024 5AM EDT
(Fri Mar 29 2024 09Z)



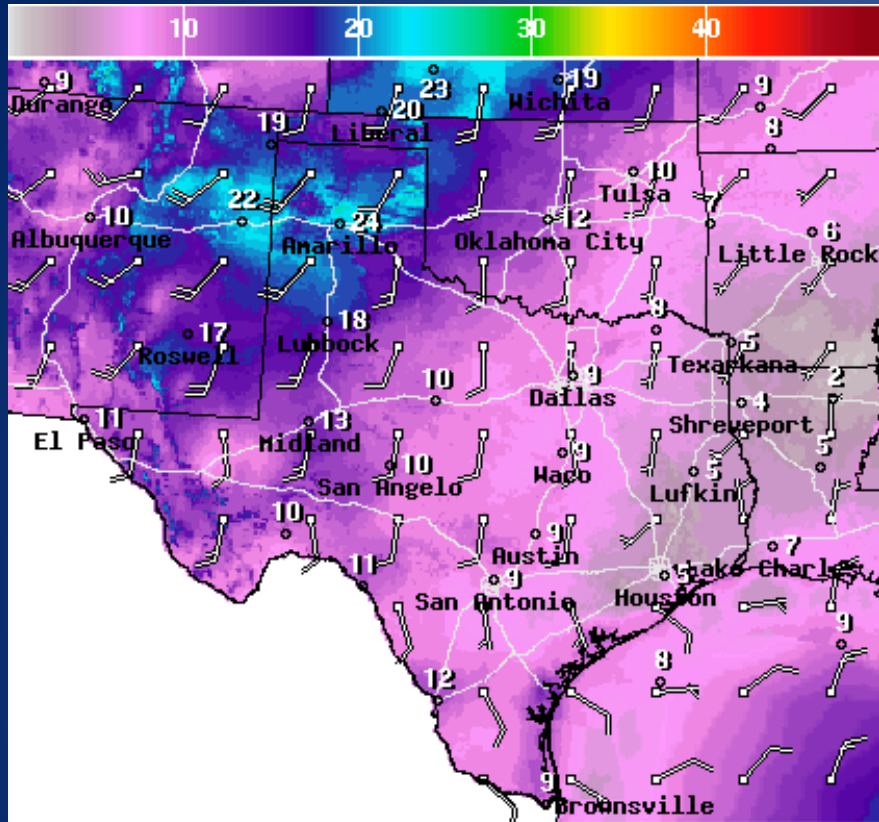
National Digital Forecast Database

11z issuance Graphic created-Mar 28 7:14AM EDT

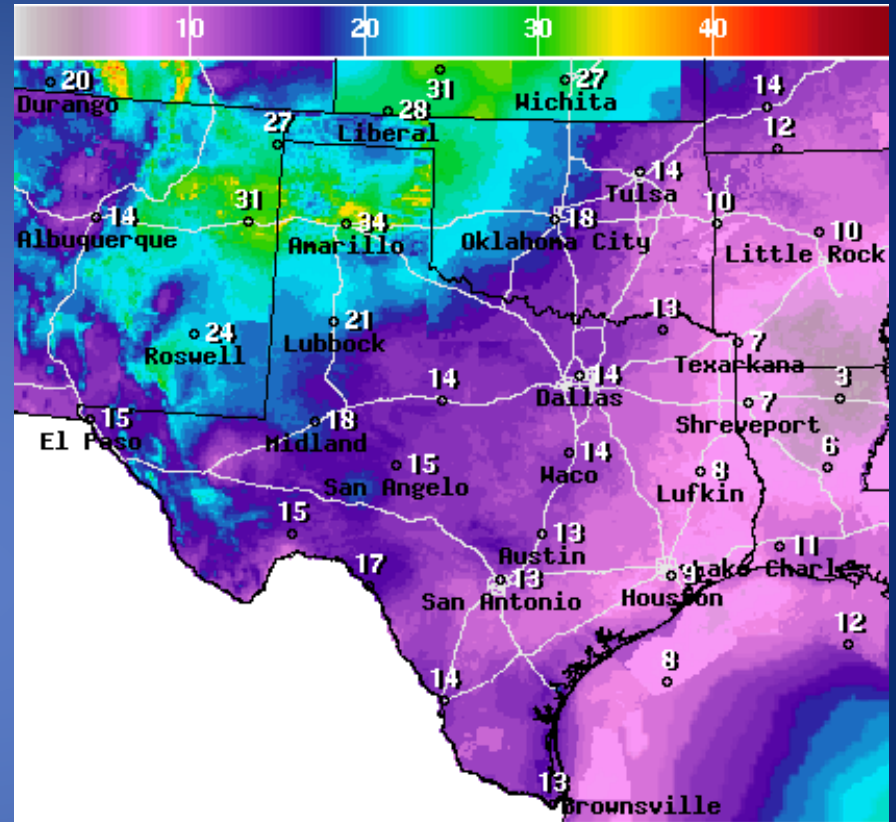


Lows

Weather Forecast



National Digital Forecast Database
11z issuance Graphic created-Mar 28 7:20AM EDT



National Digital Forecast Database
11z issuance Graphic created-Mar 28 7:23AM EDT

Wind Speeds

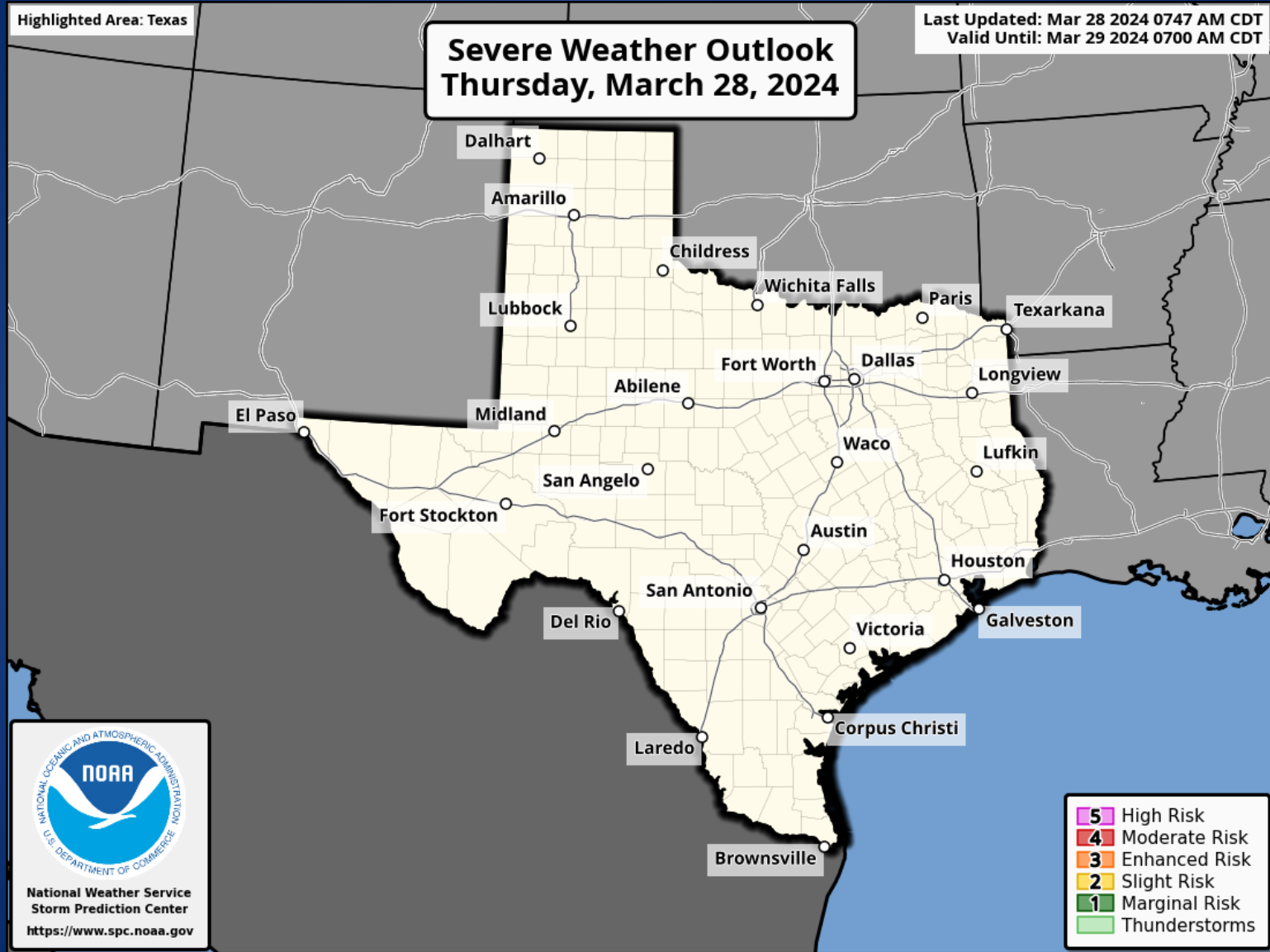
Gusts

Hazardous Weather

Highlighted Area: Texas

Severe Weather Outlook Thursday, March 28, 2024

Last Updated: Mar 28 2024 0747 AM CDT
Valid Until: Mar 29 2024 0700 AM CDT



- 5 High Risk
- 4 Moderate Risk
- 3 Enhanced Risk
- 2 Slight Risk
- 1 Marginal Risk
- Thunderstorms

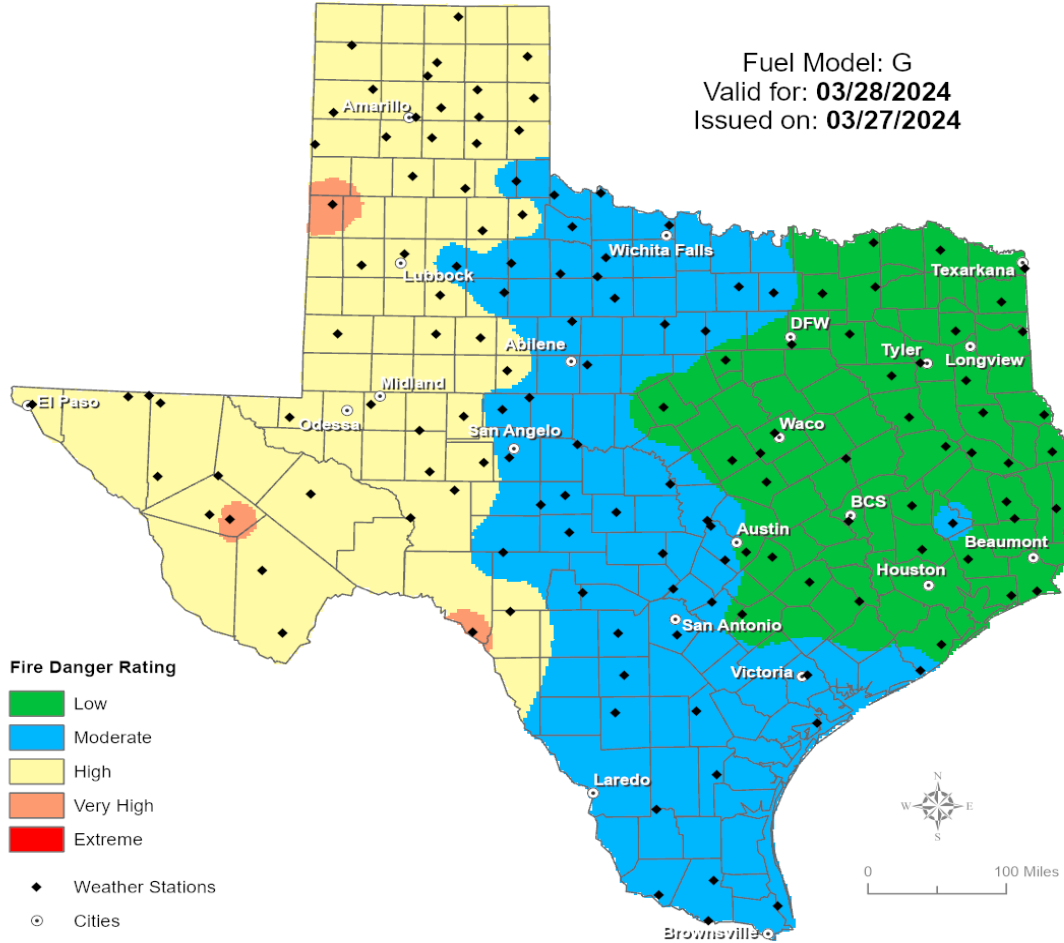
Weather Warnings/Advisories Issued

DATE	WARNING TYPE	LOCATION
03/27/24	Severe Thunderstorm Warning	Travis County

Fire Danger Forecast

Forecast Fire Danger

Fuel Model: G
Valid for: **03/28/2024**
Issued on: **03/27/2024**



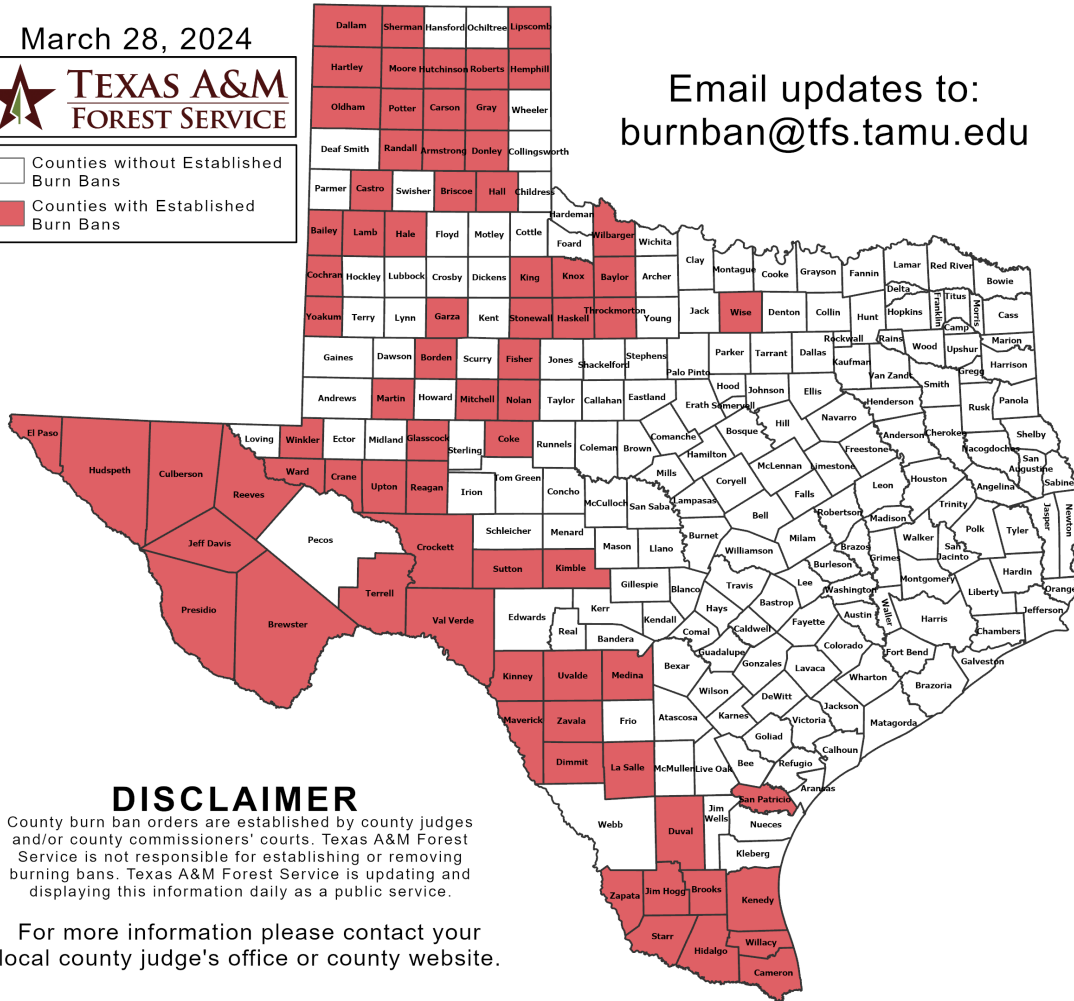
Burn Ban

OUTDOOR BURN BANS

March 28, 2024



Counties without Established Burn Bans
 Counties with Established Burn Bans



Email updates to:
burnban@tfs.tamu.edu

Counties with Burn Bans: 73

- Armstrong
- Bailey
- Baylor
- Borden
- Brewster
- Briscoe
- Brooks
- Cameron
- Carson
- Castro
- Cochran
- Coke
- Crane
- Crockett
- Culberson
- Dallam
- Dimmit
- Donley
- Duval
- El Paso
- Fisher
- Garza
- Glasscock
- Gray
- Hale
- Hall
- Hartley
- Haskell
- Hemphill
- Hidalgo
- Hudspeth
- Hutchinson
- Jeff Davis
- Jim Hogg
- Kenedy
- Kimble
- King
- Kinney
- Knox
- Lamb
- La Salle
- Lipscomb
- Martin
- Maverick
- Medina
- Mitchell
- Moore
- Nolan
- Oldham
- Potter
- Presidio
- Randall
- Reagan
- Reeves
- Roberts
- San Patricio
- Sherman
- Starr
- Stonewall
- Sutton
- Terrell
- Throckmorton
- Upton
- Uvalde
- Val Verde
- Ward
- Wilbarger
- Willacy
- Winkler
- Wise
- Yoakum
- Zapata
- Zavala

DISCLAIMER

County burn ban orders are established by county judges and/or county commissioners' courts. Texas A&M Forest Service is not responsible for establishing or removing burning bans. Texas A&M Forest Service is updating and displaying this information daily as a public service.

For more information please contact your local county judge's office or county website.

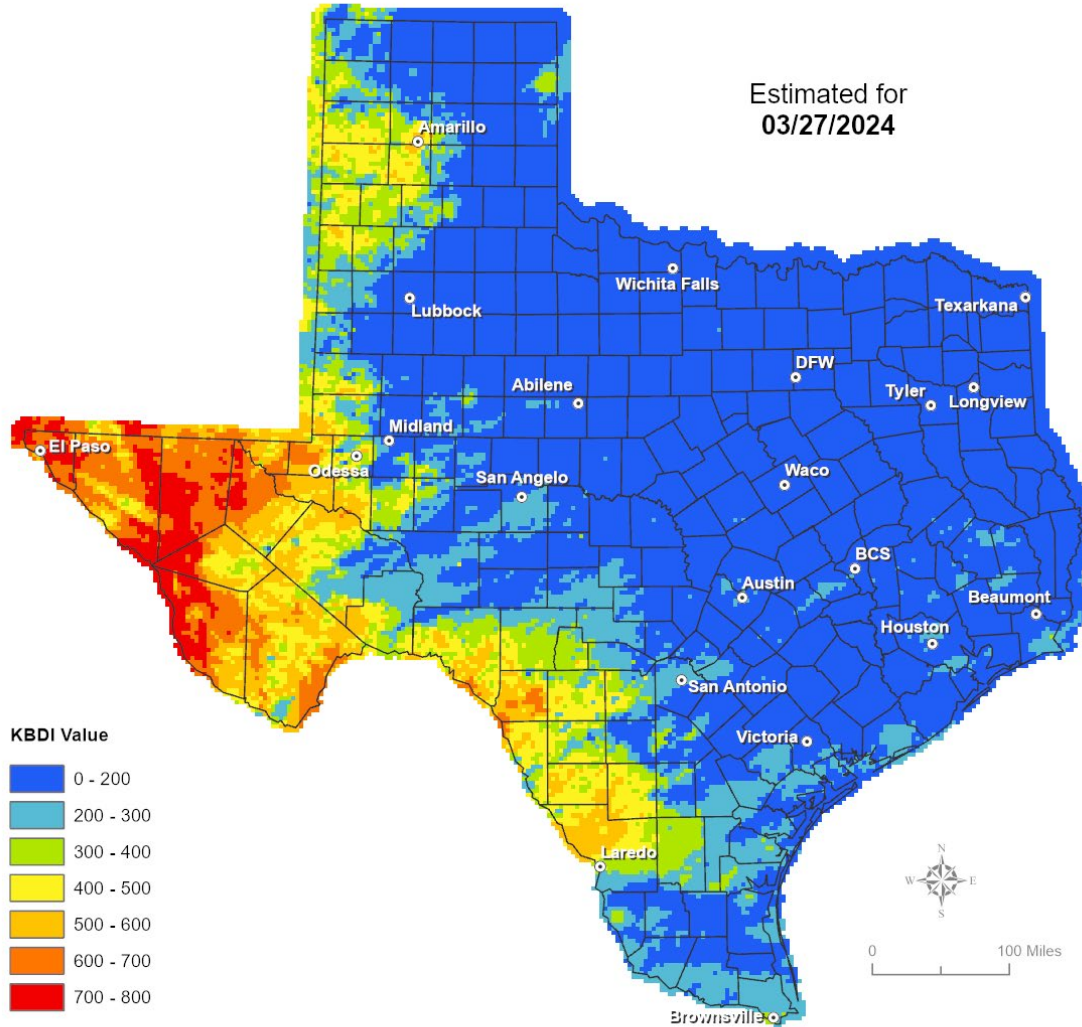
RED FLAG WARNINGS: www.weather.gov
 Additional map formats available at <https://tfsweb.tamu.edu/Burnbans/>

Keetch-Byram Drought Index

Keetch-Byram Drought Index

(4 km x 4 km resolution)

Estimated for
03/27/2024



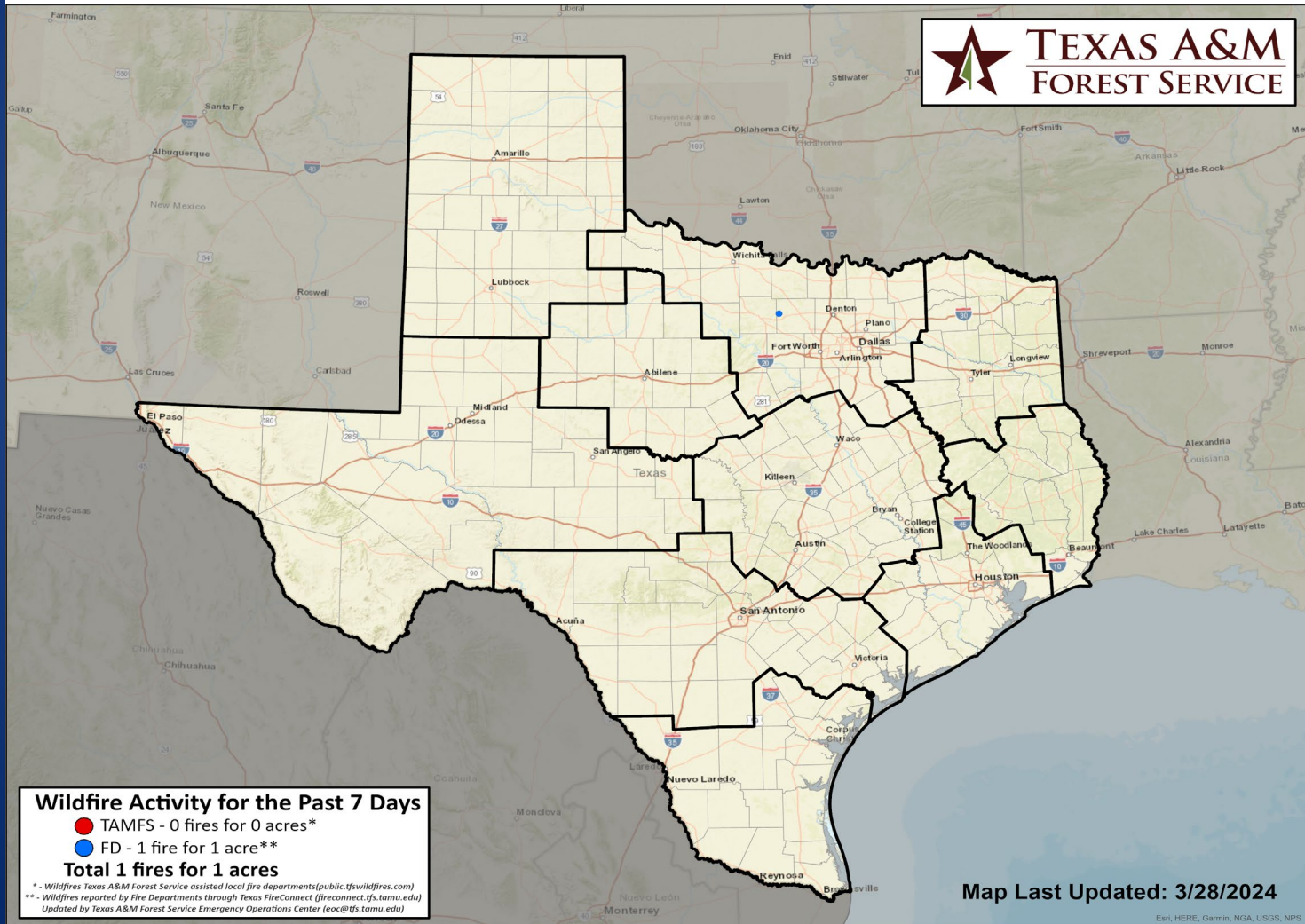
Fire Weather

Warnings/Watches/Statements

DATE	WARNING TYPE	LOCATION
03/28/24	Fire Danger Statement	Armstrong, Carson, Deaf Smith, Oldham, Potter and Randall Counties

Fire Activity (*Last 24 Hours)

Report of 155 (No Change) fires and 1,251,800 (No Change) acres have been burned this year. There are 73 (No Change) counties with burn bans. The Keetch-Byram Drought Index list contains 19 (+1) counties with an average over 400.



Training

DATES		TITLE	COURSE	LOCATION
03/18/24	04/01/24	Intermediate Incident Command System for Expanding Incidents	G-300	Austin
03/25/24	03/28/24	sUAS for Public Safety Personnel	H-600	Copperas Cove
03/25/24	04/30/24	Texas EMC Response to Recovery	TX-2000	Region 5
03/26/24	03/28/24	Intermediate Incident Command System for Expanding Incidents	G-300	Anahuac
03/26/24	03/28/24	Preventative Radiological/Nuclear Detection Remote	PRNDOR	League City
03/26/24	03/28/24	Texas Disaster Accounting 101	T-600	Dallas
03/26/24	03/28/24	Integration of Cybersecurity Personnel into the Emergency Operations Center for Cyber Incidents	MGT-456	Dallas
03/28/24	03/29/24	Advanced Incident Command System for Complex Incidents, ICS 400	G/ICS-400	Magnolia

Statewide Significant Events

DATES		LOCATION	EVENT
03/22/24	04/02/24	Conroe	Montgomery County Fair and Rodeo
03/28/24	03/28/24	Arlington	2024 Texas Rangers
03/28/24	03/31/24	Houston	Houston Open
03/28/24	03/31/24	Houston	2024 Houston Astros

Exercises

DATES		AGENCY/LOCATION	TYPE: EXERCISE NAME
03/27/24	03/28/24	TDEM/Kerrville	Workshop: TDEM Hazard Mitigation & Recovery Regional Workshop