

Texas Division of Emergency Management Texas State Operations Center



Situation Awareness Brief



Tuesday, April 2nd, 2024
As of 0900 CDT

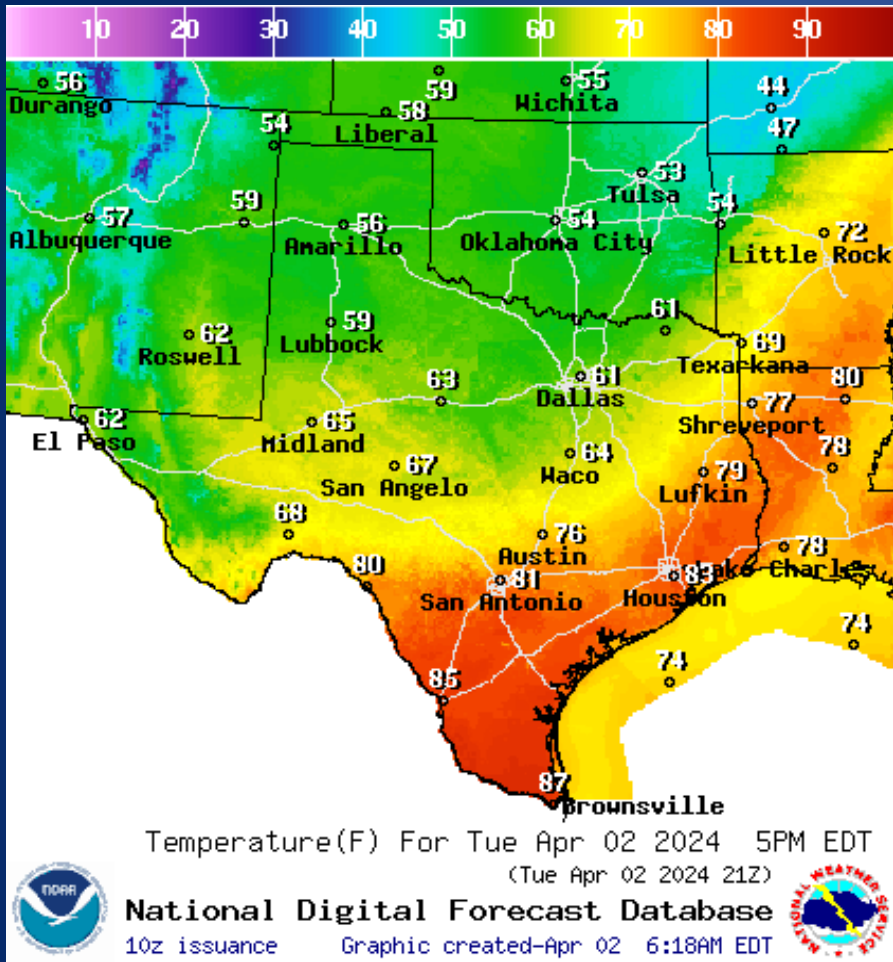
Incidents Reported to the State Operations Center (last 24 hours)

DATE	SUBJECT	LOCATION
04/01/24	PLB Incident# 24I3123 has been Opened	Nueces County
04/01/24	PLB Incident# 24I3123 has been Closed	Nueces County
04/01/24	Initial Report of the YGP Fire	Pecos County
04/01/24	Final Report of the YGP Fire	Pecos County
04/02/24	Preliminary Earthquake Report (M3.6)	Culberson County

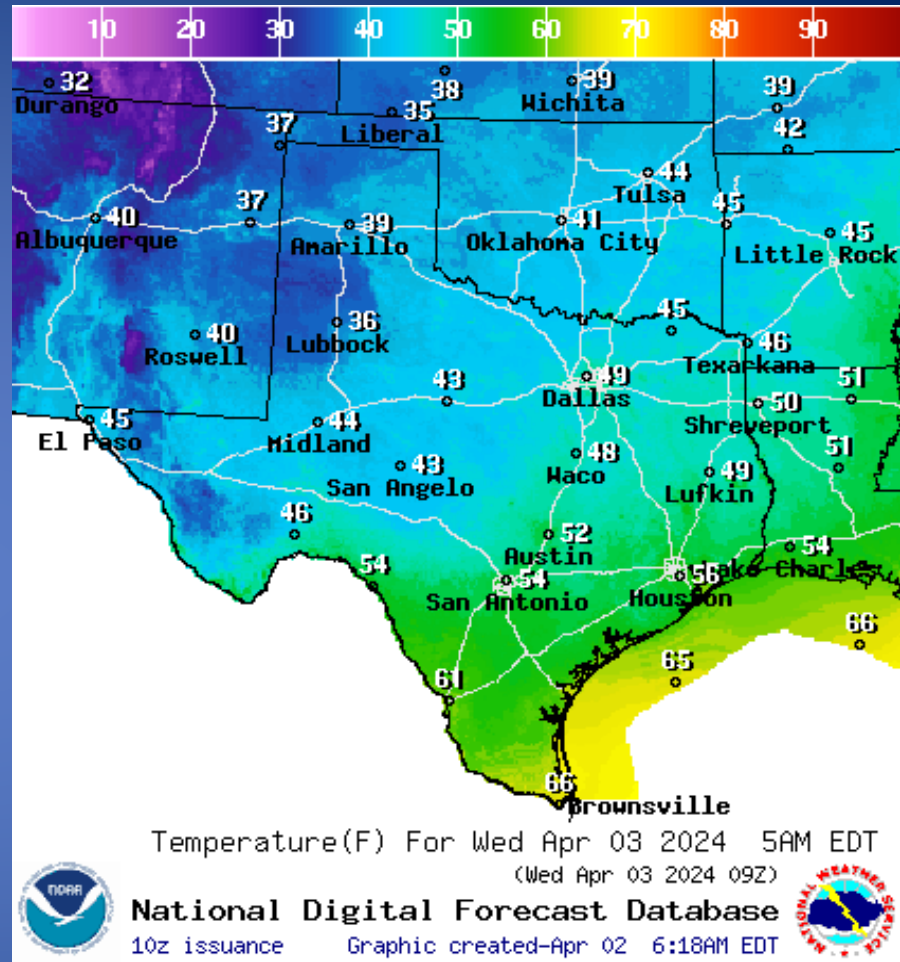
Informational Products Distributed by the State Operations Center

DATE	SUBJECT
04/01/24	NWS El Paso, TX/Santa Teresa, NM: Hazards Outlook for Monday, April 1
04/01/24	NWS Midland/Odessa: Weekly Weather Hazards Briefing Apr. 1 – 7
04/01/24	NWS Austin/San Antonio: Severe Storms Possible from Late this Afternoon into Early Tuesday Morning
04/02/24	NWS El Paso, TX/Santa Teresa, NM: Public Information Statement Highest Wind Reports
04/02/24	Daily NWS Threat Brief for Tuesday, April 2, 2024 for FEMA Region 6

Weather Forecast

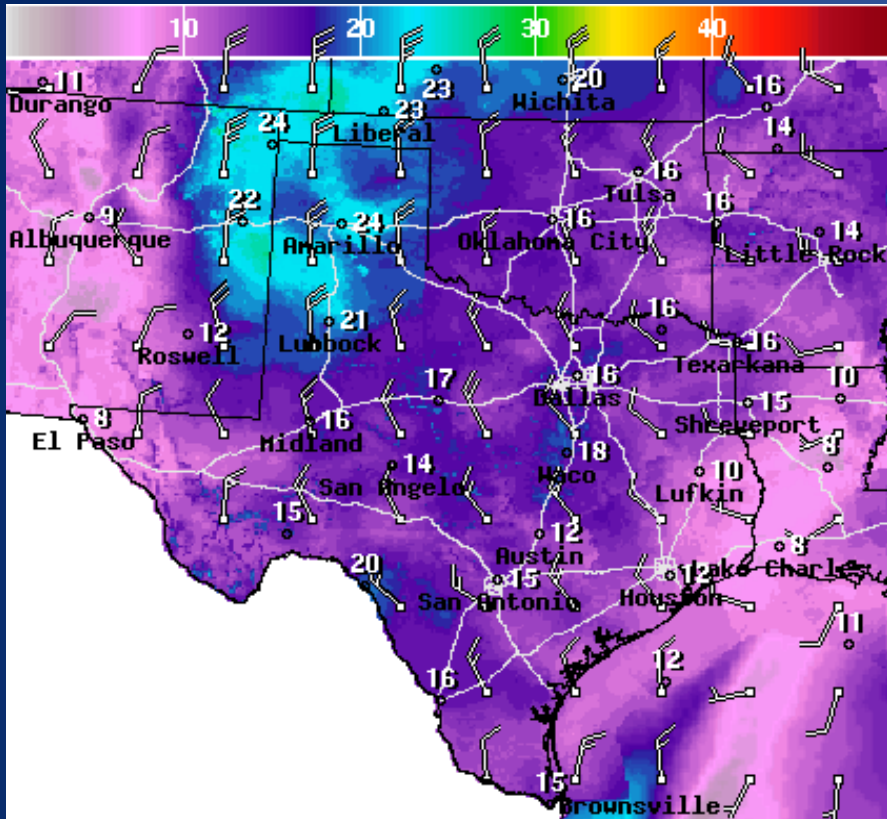


Highs



Lows

Weather Forecast



WindSpd(Kts) & WindDir For Tue Apr 02 2024 5PM EDT
(Tue Apr 02 2024 21Z)

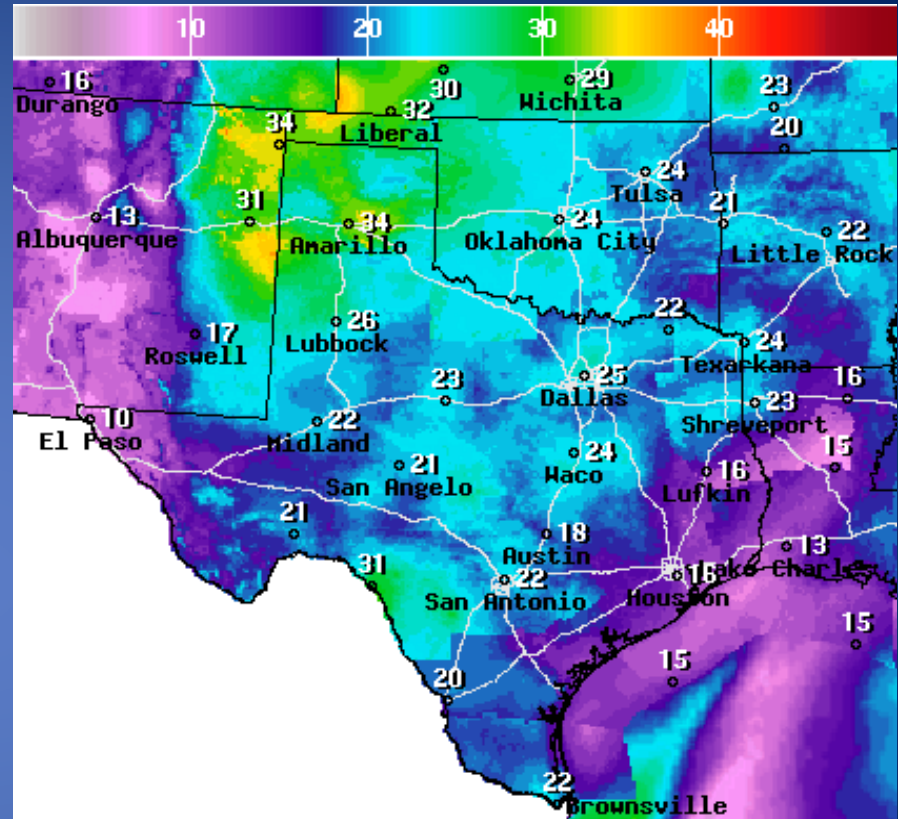


National Digital Forecast Database

10z issuance Graphic created-Apr 02 6:26AM EDT



Wind Speeds



Wind Gust(Kts) Tue Apr 02 2024 5PM EDT
(Tue Apr 02 2024 21Z)



National Digital Forecast Database

10z issuance Graphic created-Apr 02 6:28AM EDT



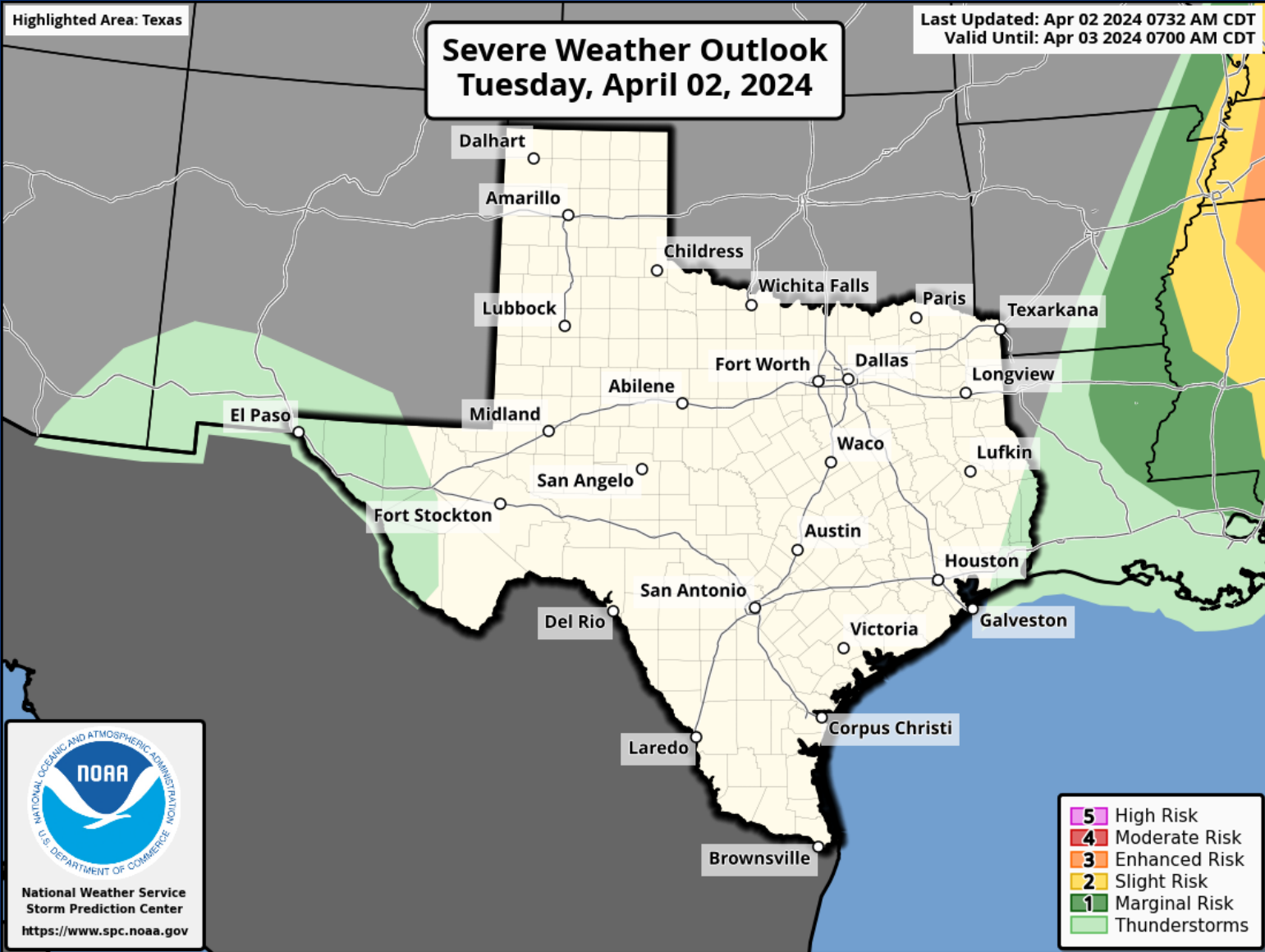
Gusts

Hazardous Weather

Highlighted Area: Texas

Last Updated: Apr 02 2024 0732 AM CDT
Valid Until: Apr 03 2024 0700 AM CDT

Severe Weather Outlook Tuesday, April 02, 2024



- 5 High Risk
- 4 Moderate Risk
- 3 Enhanced Risk
- 2 Slight Risk
- 1 Marginal Risk
- Thunderstorms

Hazardous Weather

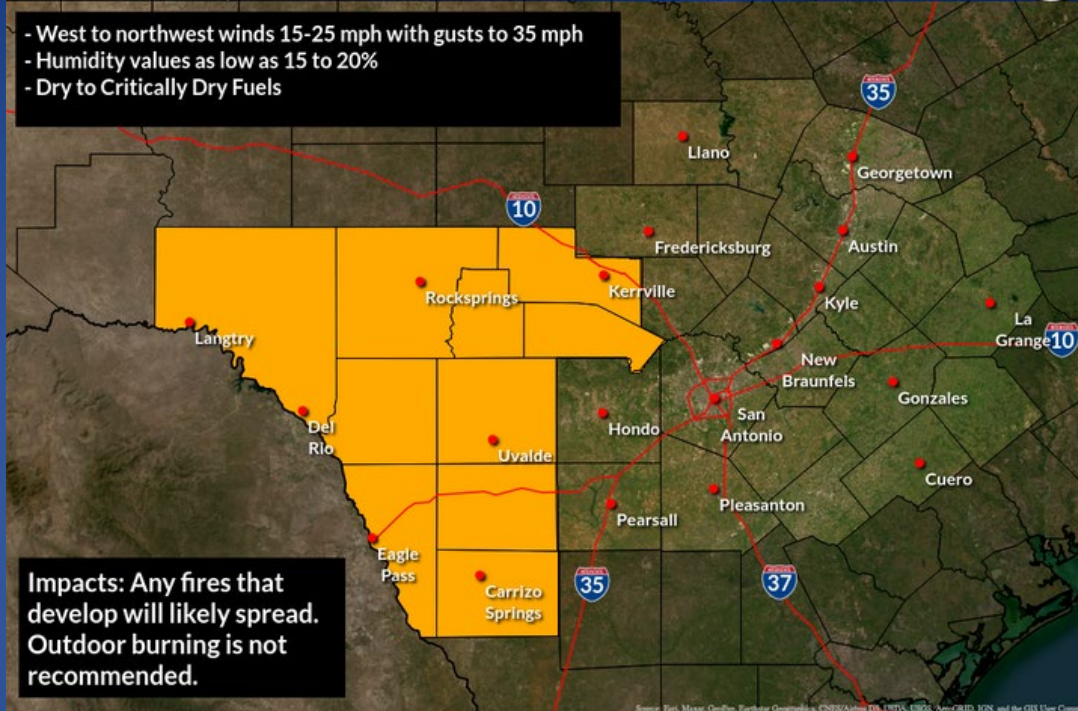
Near Critical Fire Weather Conditions

Weather Forecast Office
Austin/San Antonio, TX
Issued Apr 02, 2024 5:01 AM CDT



11 AM until 9 PM Tuesday

- West to northwest winds 15-25 mph with gusts to 35 mph
- Humidity values as low as 15 to 20%
- Dry to Critically Dry Fuels



Impacts: Any fires that develop will likely spread. Outdoor burning is not recommended.

NWSSanAntonio

weather.gov/ewx

Gusty west to northwest winds combined with minimum humidity values of 15 to 20 percent and dry fuels will lead to near critical fire weather conditions over the southern Edwards Plateau and Rio Grande plains. A Rangeland Fire Danger statement is in effect from 11 AM until 9 PM.

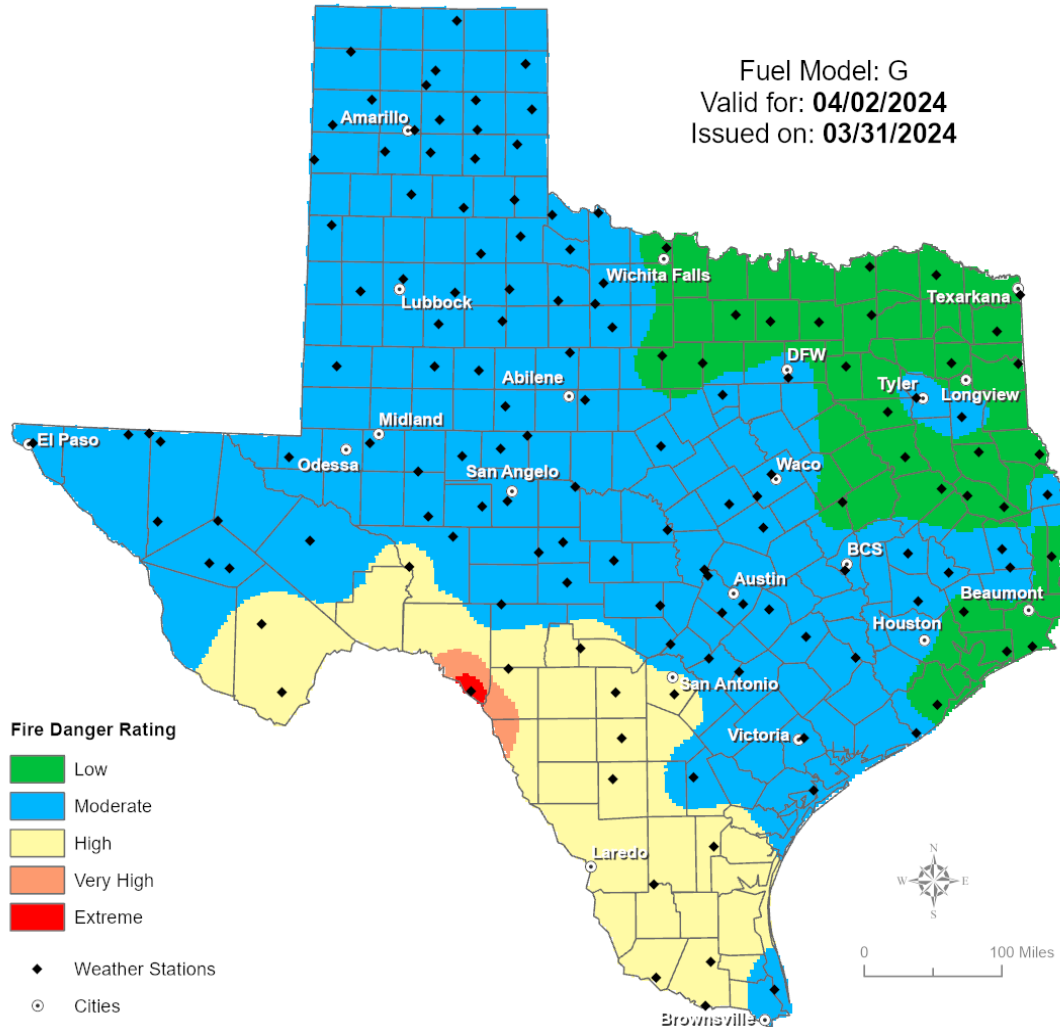
Weather Warnings/Advisories Issued

DATE	WARNING TYPE	LOCATION
04/01/24	Tornado Watch	Archer, Baylor, Clay, Cooke, Denton, Grayson, Jack, Montague, Wichita, Wilbarger, Wise and Young Counties
04/01/24	Dust Advisory	Andrews, Culberson, Gaines, Jeff Davis, Loving, Presidio, Reeves, Ward and Winkler Counties
04/01/24	Severe Thunderstorm Warning	Bell, Bexar, Blanco, Bosque, Brown, Callahan, Clay, Coleman, Comal, Comanche, Concho, Coryell, Dallas, Denton, Eastland, Ellis, Erath, Falls, Fisher, Foard, Gillespie, Gray, Guadalupe, Hamilton, Hardeman, Hays, Hemphill, Hill, Hood, Jack, Johnson, Jones, Kaufman, Kendall, Kerr, Knox, Lampasas, McLennan, Medina, Mills, Nolan, Palo Pinto, Parker, Runnels, Shackelford, Somervell, Stephens, Tarrant, Taylor, Tom Green, Travis, Wheeler, Wilbarger, Wise, Van Zandt and Young Counties
04/01/24	Tornado Warning	Johnson County

Fire Danger Forecast

Forecast Fire Danger

Fuel Model: G
Valid for: **04/02/2024**
Issued on: **03/31/2024**



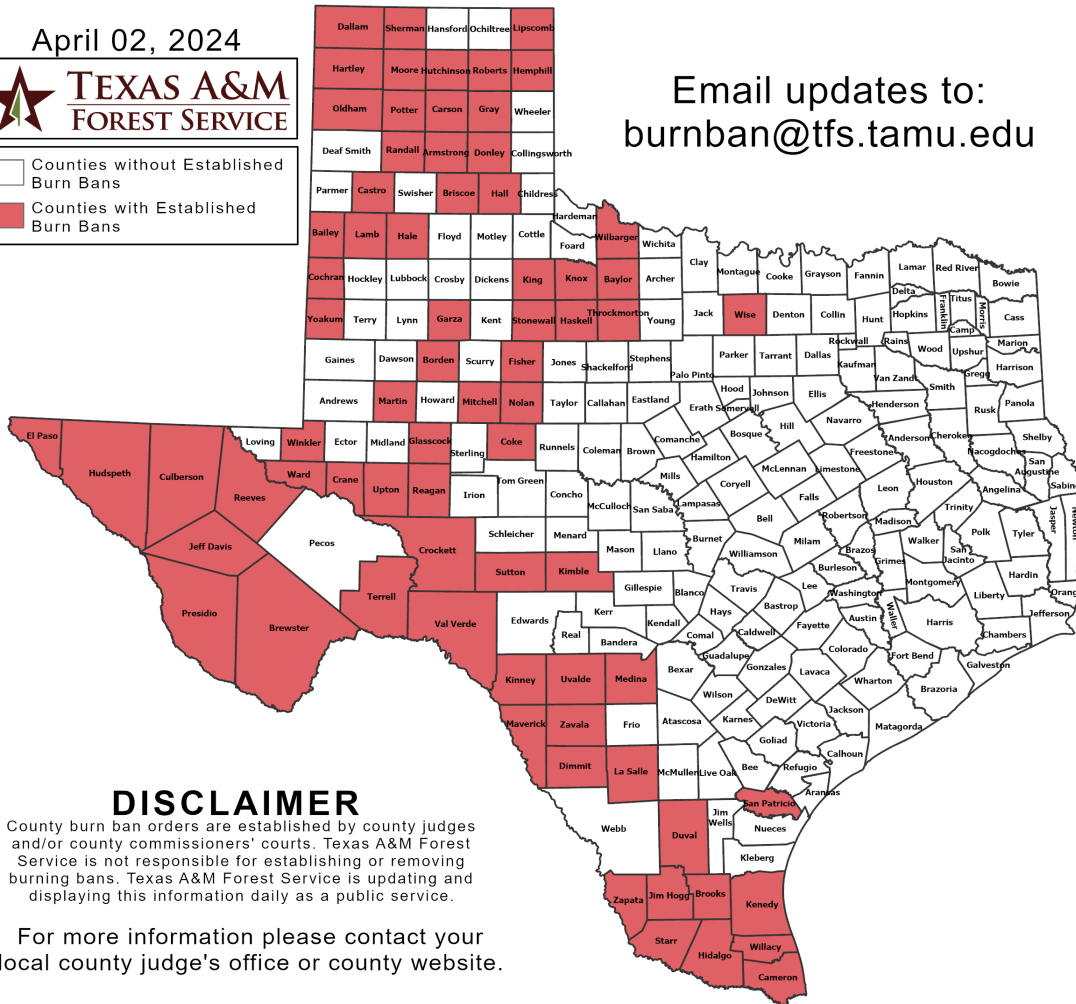
Burn Ban

OUTDOOR BURN BANS

April 02, 2024



Counties without Established Burn Bans
 Counties with Established Burn Bans



Email updates to:
burnban@tfs.tamu.edu

Counties with Burn Bans: 73

- | | | |
|-----------|------------|--------------|
| Armstrong | Hall | Presidio |
| Bailey | Hartley | Randall |
| Baylor | Haskell | Reagan |
| Borden | Hemphill | Reeves |
| Brewster | Hidalgo | Roberts |
| Briscoe | Hudspeth | San Patricio |
| Brooks | Hutchinson | Sherman |
| Cameron | Jeff Davis | Starr |
| Carson | Jim Hogg | Stonewall |
| Castro | Kenedy | Sutton |
| Cochran | Kimble | Terrell |
| Coke | King | Throckmorton |
| Crane | Kinney | Upton |
| Crockett | Knox | Uvalde |
| Culberson | Lamb | Val Verde |
| Dallam | La Salle | Ward |
| Dimmit | Lipscomb | Wilbarger |
| Donley | Martin | Willacy |
| Duval | Maverick | Winkler |
| El Paso | Medina | Wise |
| Fisher | Mitchell | Yoakum |
| Garza | Moore | Zapata |
| Glasscock | Nolan | Zavala |
| Gray | Oldham | |
| Hale | Potter | |

DISCLAIMER

County burn ban orders are established by county judges and/or county commissioners' courts. Texas A&M Forest Service is not responsible for establishing or removing burning bans. Texas A&M Forest Service is updating and displaying this information daily as a public service.

For more information please contact your local county judge's office or county website.

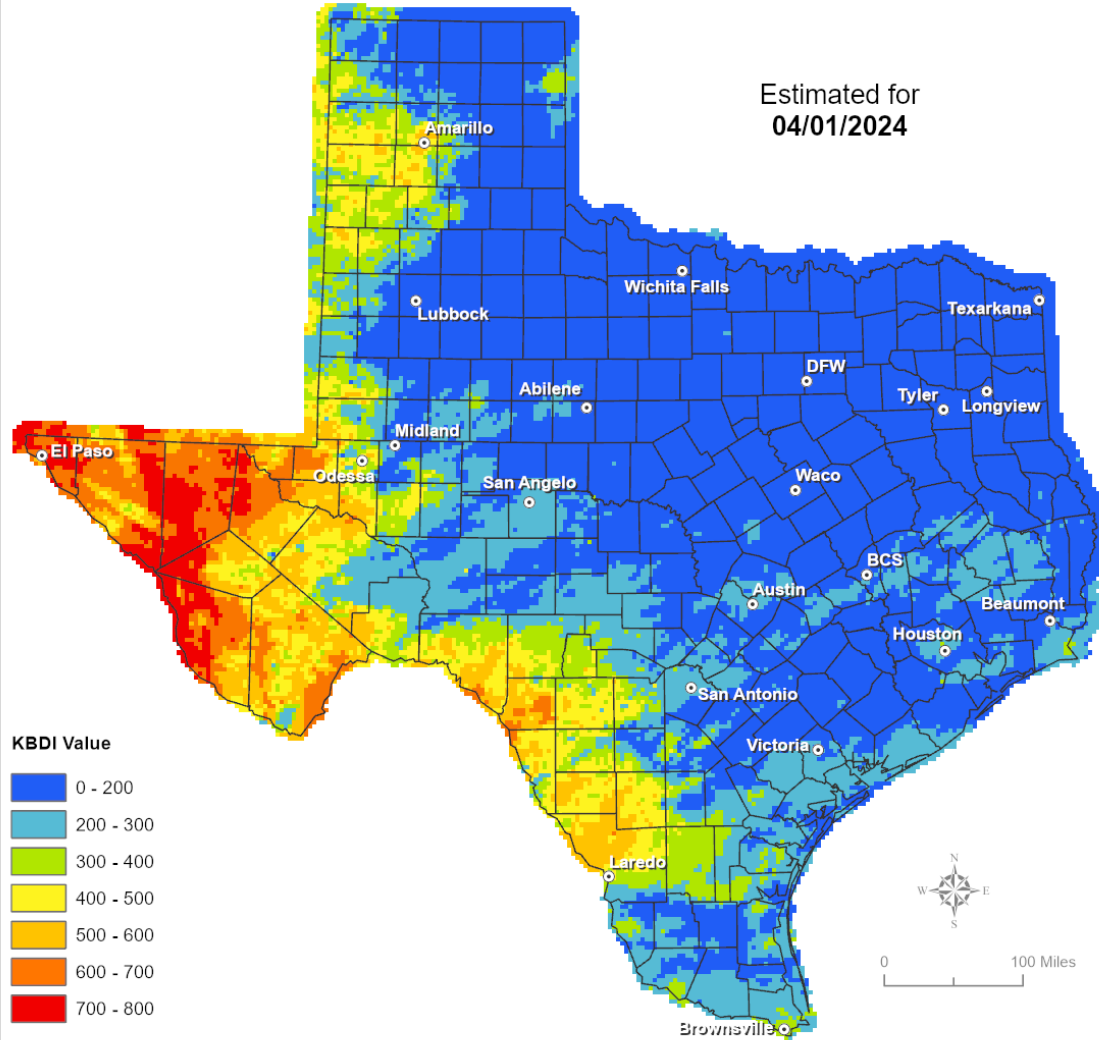
RED FLAG WARNINGS: www.weather.gov
 Additional map formats available at <https://tfsweb.tamu.edu/Burnbans/>

Keetch-Byram Drought Index

Keetch-Byram Drought Index

(4 km x 4 km resolution)

Estimated for
04/01/2024



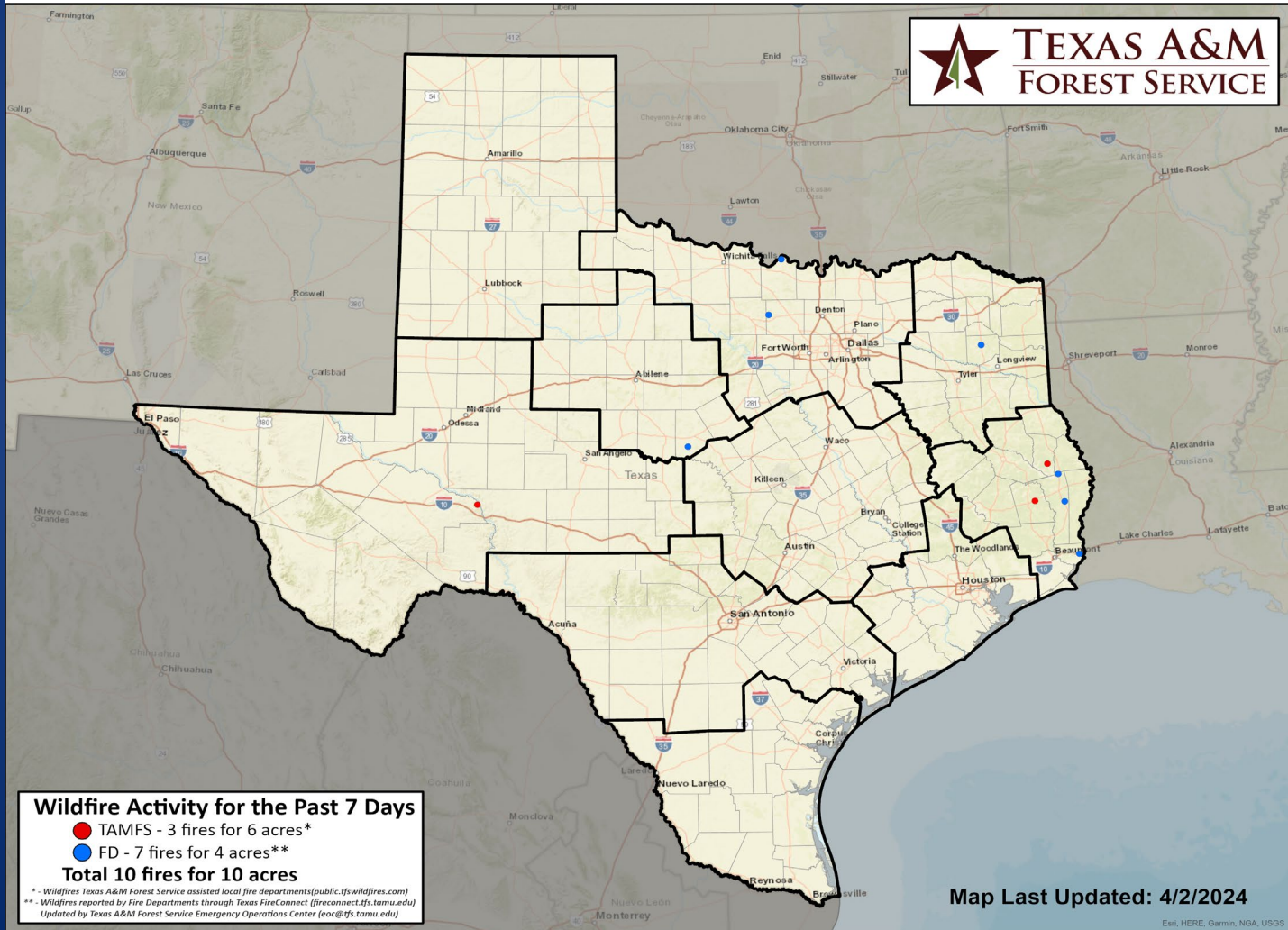
Fire Weather

Warnings/Watches/Statements

DATE	WARNING TYPE	LOCATION
04/02/24	Fire Danger Statement	Bandera, Dimmit, Edwards, Kerr, Kinney, Maverick, Real, Uvalde, Val Verde and Zavala Counties
04/02/24	Red Flag Warning	Dimmit, Frio, Kinney, Maverick, Medina, Uvalde, Val Verde and Zavala Counties

Fire Activity (*Last 24 Hours)

Report of 157 (No Change) fires and 1,251,804 (No Change) acres have been burned this year. There are 73 (No Change) counties with burn bans. The Keetch-Byram Drought Index list contains 21 (No Change) counties with an average over 400.



Training

DATES		TITLE	COURSE	LOCATION
04/01/24	04/03/24	Intermediate Incident Command System for Expanding Incidents	G/ICS-300	El Paso
04/01/24	04/03/24	Texas Disaster Accounting 101	T-600	Conroe
04/01/24	04/04/24	sUAS for Public Safety Personnel	H-600	Belton
04/01/24	04/12/24	Rescue Specialists (Certification Course)	H-515	Texas City
04/02/24	04/02/24	Hurricane Awareness	AWR-343	Houston
04/02/24	04/02/24	Emergency Operations Center/Incident Command System Interface	E/L/G-191	Eagle Pass
04/02/24	04/03/24	Warning Coordination	G-272	El Paso
04/02/24	04/03/24	STAM – Staging Area Manager	STAM	Corpus Christi
04/02/24	04/04/24	Public Information Basics	E/L-105	Abilene
04/02/24	04/04/24	Intermediate ICS for Expanding Incidents	MGT-904	Kyle
04/02/24	04/04/24	Intermediate Incident Command System for Expanding Incidents	G/ICS-300	Austin

Training

DATES		TITLE	COURSE	LOCATION
04/02/24	04/04/24	Public Information Basics	E/L-105	San Antonio
04/02/24	04/04/24	Intermediate Incident Command System for Expanding Incidents	G/ICS-300	Dallas
04/02/24	04/12/24	Texas EMC Response to Recovery	TX-2000	Bryan

Statewide Significant Events

DATES		LOCATION	EVENT
03/22/24	04/02/24	Conroe	Montgomery County Fair and Rodeo
04/01/24	04/05/24	Baytown	Baytown Youth Fair and Rodeo
04/02/24	04/03/24	Houston	MLB: 2024 Houston Astros Game