



# FEMA



Prepared by  
*Christina Barron*

# FEMA Region 6 Weather Threat Briefing

Tuesday, April 30, 2024

**Disclaimer:** The purpose of this briefing is to provide a **Regional** weather threat assessment and is meant as a general overview. County/Parish decision makers should consult their local NWS forecast offices for the latest detailed, local weather information. To find your local NWS forecast office, go to [www.weather.gov/srh](http://www.weather.gov/srh).



National Oceanic and  
Atmospheric Administration  
U.S. Department of Commerce

National Weather Service  
Southern Region



# Summary of the Upcoming Week

- **Slight risk of excessive rainfall/flash flooding**
  - **Today: Far N OK**
  - **Wednesday: OK, N/Ctrl/E TX**
  - **Thursday: OK, N/Ctrl/E TX, AR, NW LA**
  
- **Slight risk for severe thunderstorms**
  - **Today: N OK**
  - **Wednesday: W OK into NW/W TX**
  
- **Moderate/Major river flooding in S/NE OK, E TX and LA. Trinity river flooding homes and portions of I-10 and US 59.**



# FEMA Region 6 Threat Matrix

Next 5 Days

	Tuesday, Apr 30	Wednesday, May 1	Thursday, May 2	Friday, May 3	Saturday, May 4
Severe Storms	N OK	W OK, NW/WTX	NW TX, OK		
Heavy Rain / Flash Flooding	OK	OK, N/Ctrl/ETX	E OK, N/Ctrl/ETX, AR, NW LA	Ctrl/ETX, LA, SAR	OK, N TX, TX Panhandle
Fire Weather		NM, Far W TX, TX/OK Panhandles	NM, Far W TX		
Wind					
Heat					
River Flooding	S/NE OK, ETX, LA	S/NE OK, ETX, LA	NE OK, ETX, LA	NE OK, ETX, LA	ETX, LA

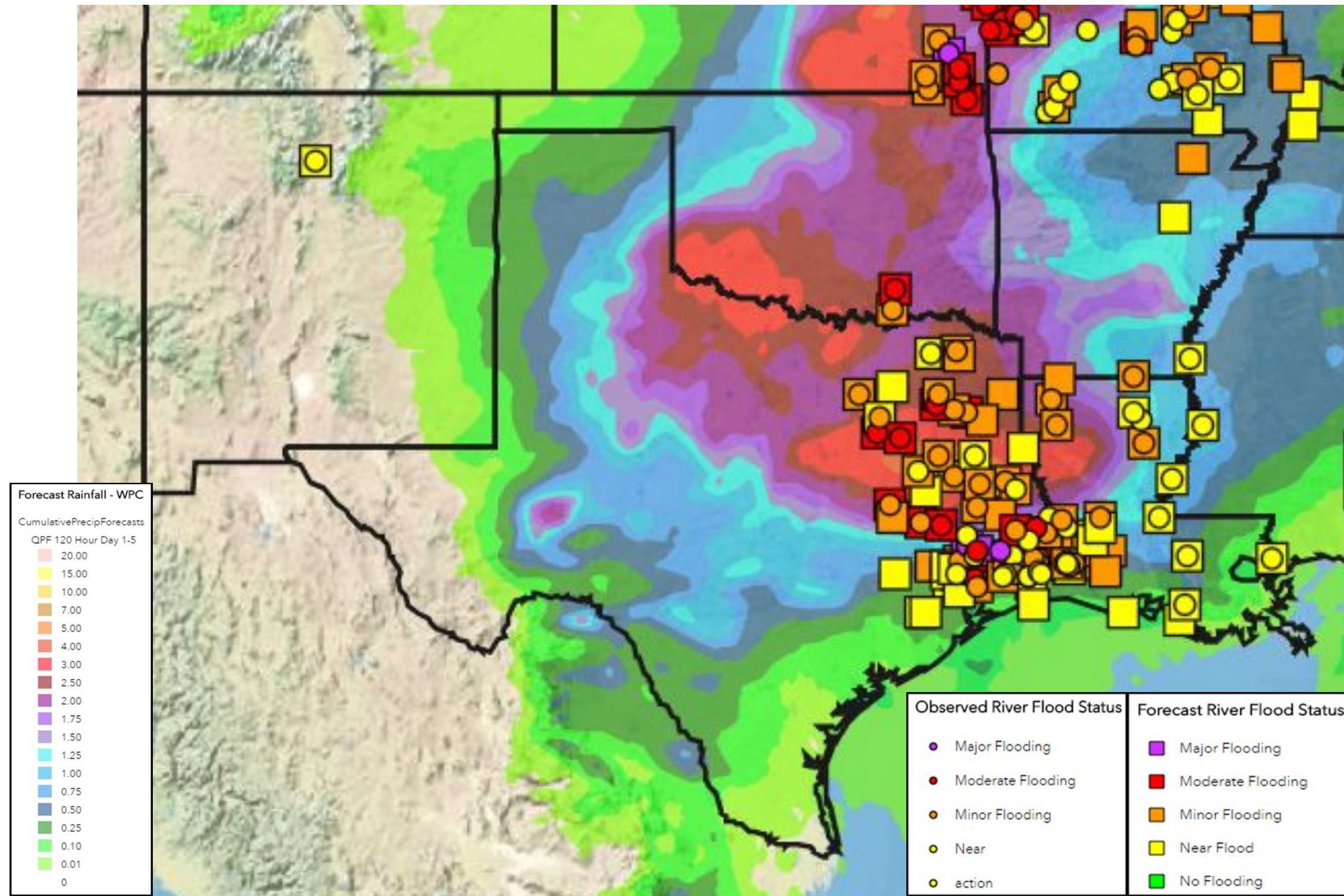
***\*Threat levels are based on FEMA Region 6 criteria.  
State or local threat level criteria may differ.\*  
For more details on the colors in the threat matrix refer to the last slide in this briefing.***

Risk Levels	Little to None	Minor	Moderate	Major	Extreme
-------------	----------------	-------	----------	-------	---------



# 5-Day Precipitation Forecast & River Flood Status

*Note: Even though the image displays 5 days of forecasted rainfall, river forecasts only include 1-2 days of rainfall*



**Moderate to Major river flooding in S/NE OK, E TX, LA.**

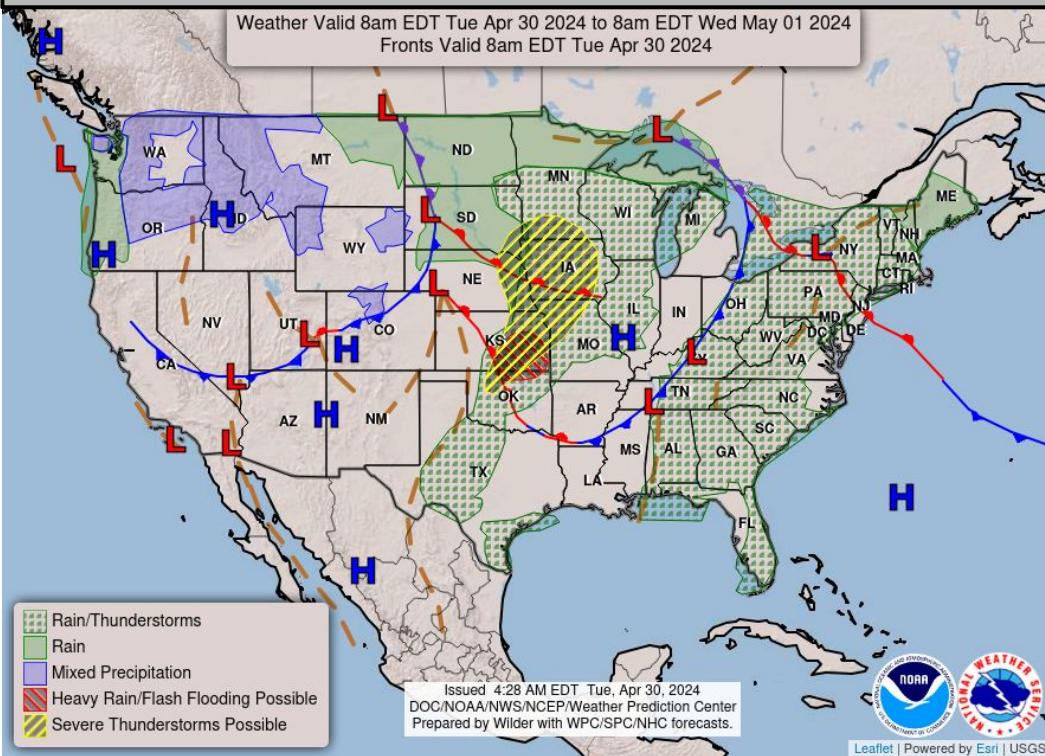
**Trinity River at Liberty as well as near Goodrich will flood homes in several subdivisions. Releases on Trinity River are flooding portions of I-10 and US 59.**



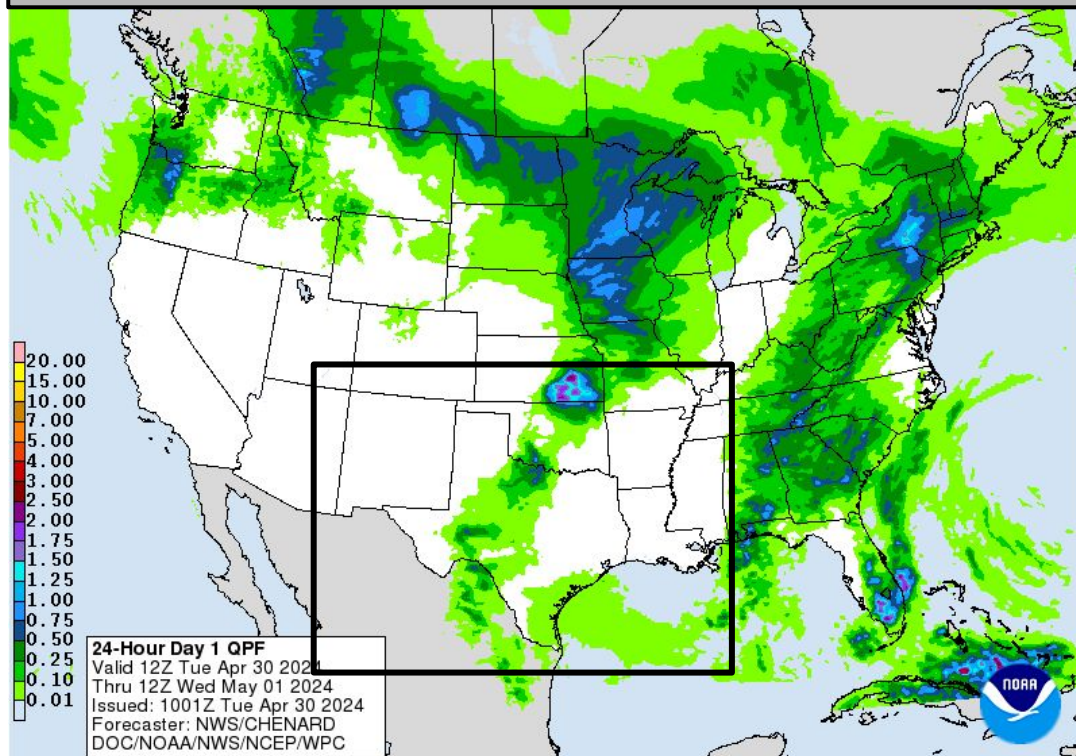
# Today's Weather

## Forecast Chart

Weather Valid 8am EDT Tue Apr 30 2024 to 8am EDT Wed May 01 2024  
Fronts Valid 8am EDT Tue Apr 30 2024



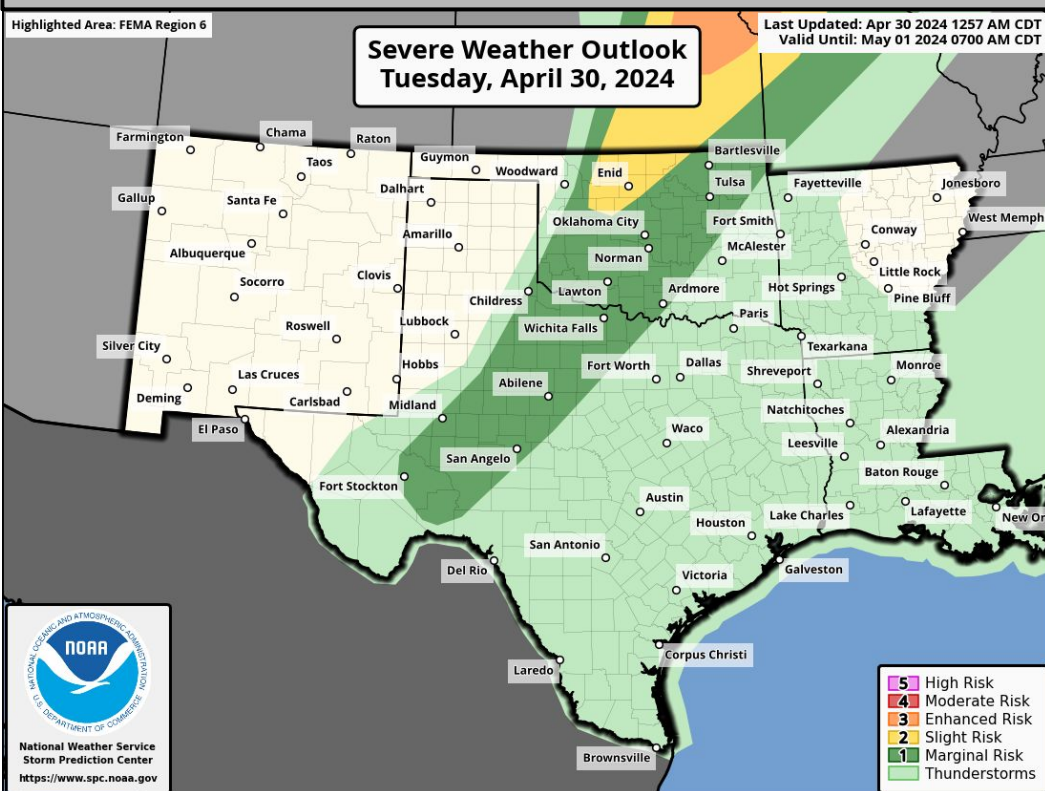
## Forecast Rainfall



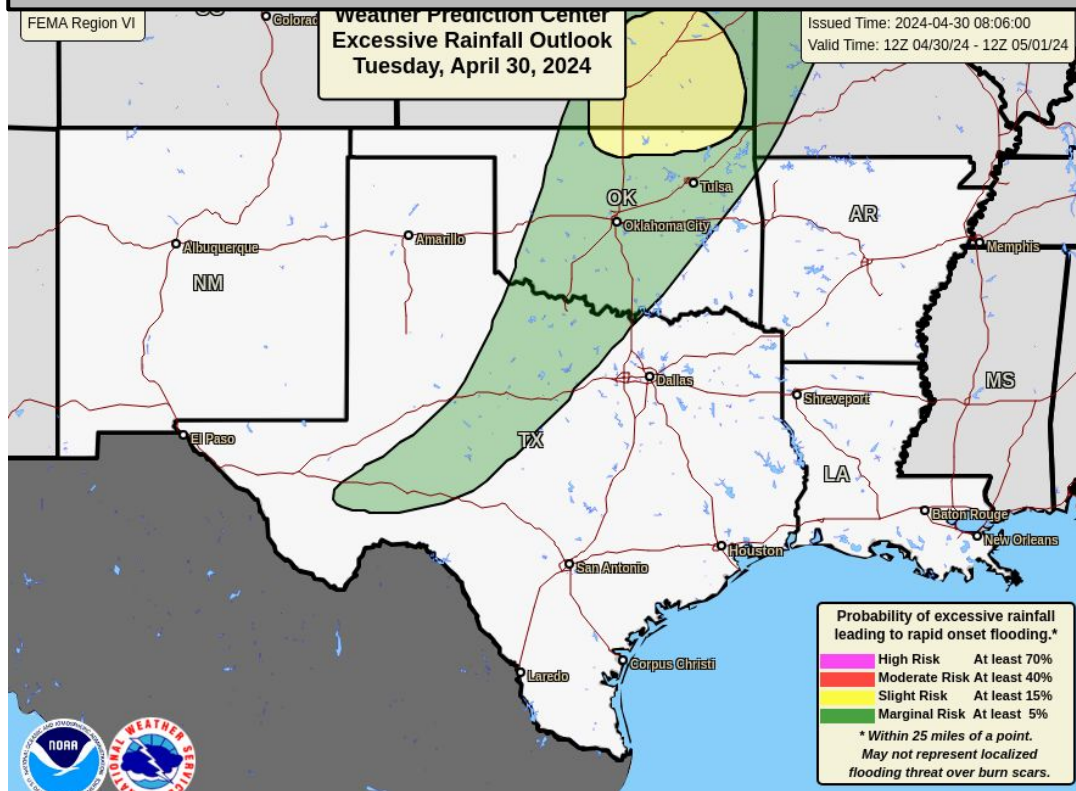
**Slight risk of severe storms for  
N OK.**

**Slight risk of excessive  
rainfall/flash flooding for  
N OK.**

## Severe Weather Outlook



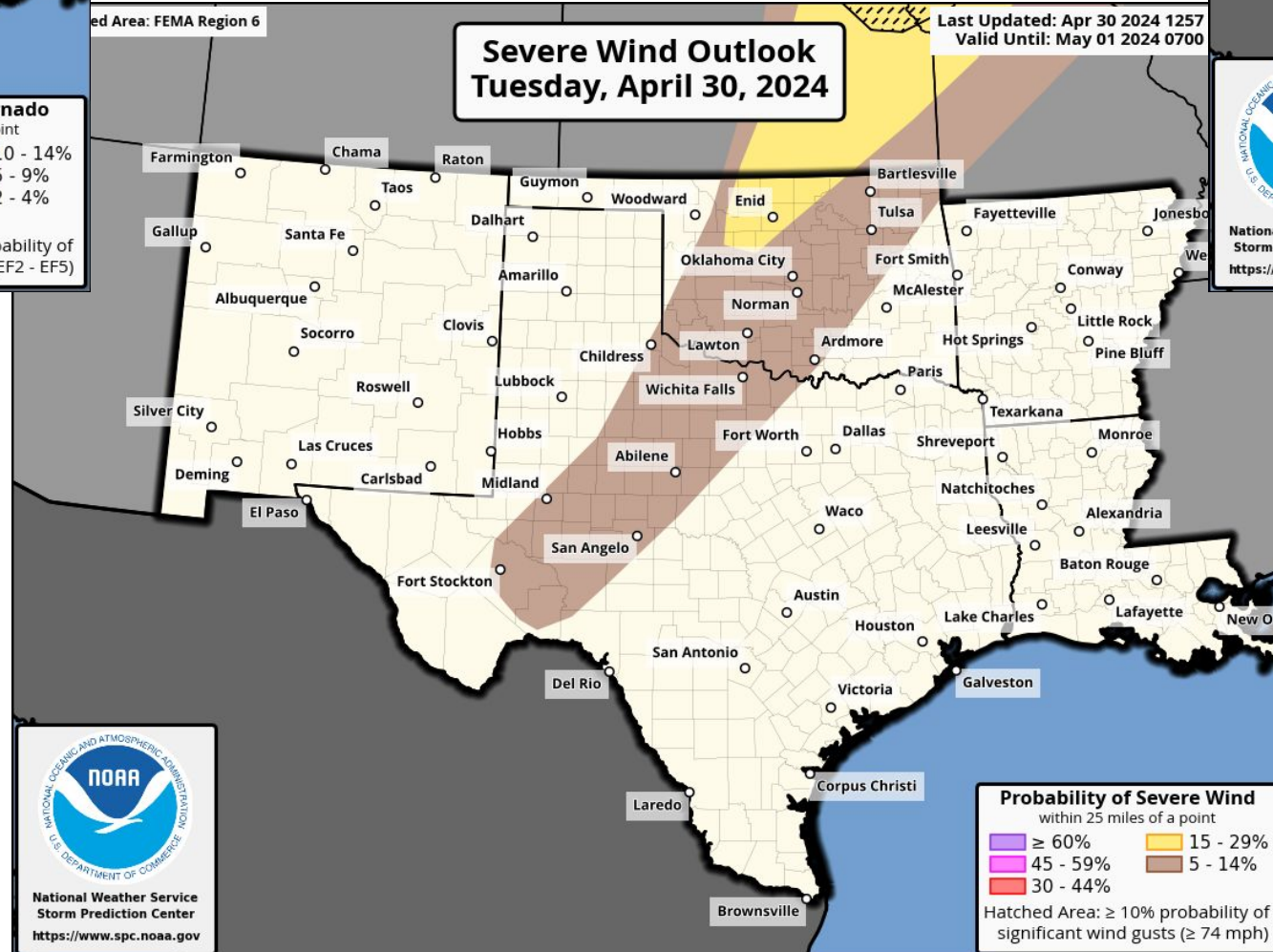
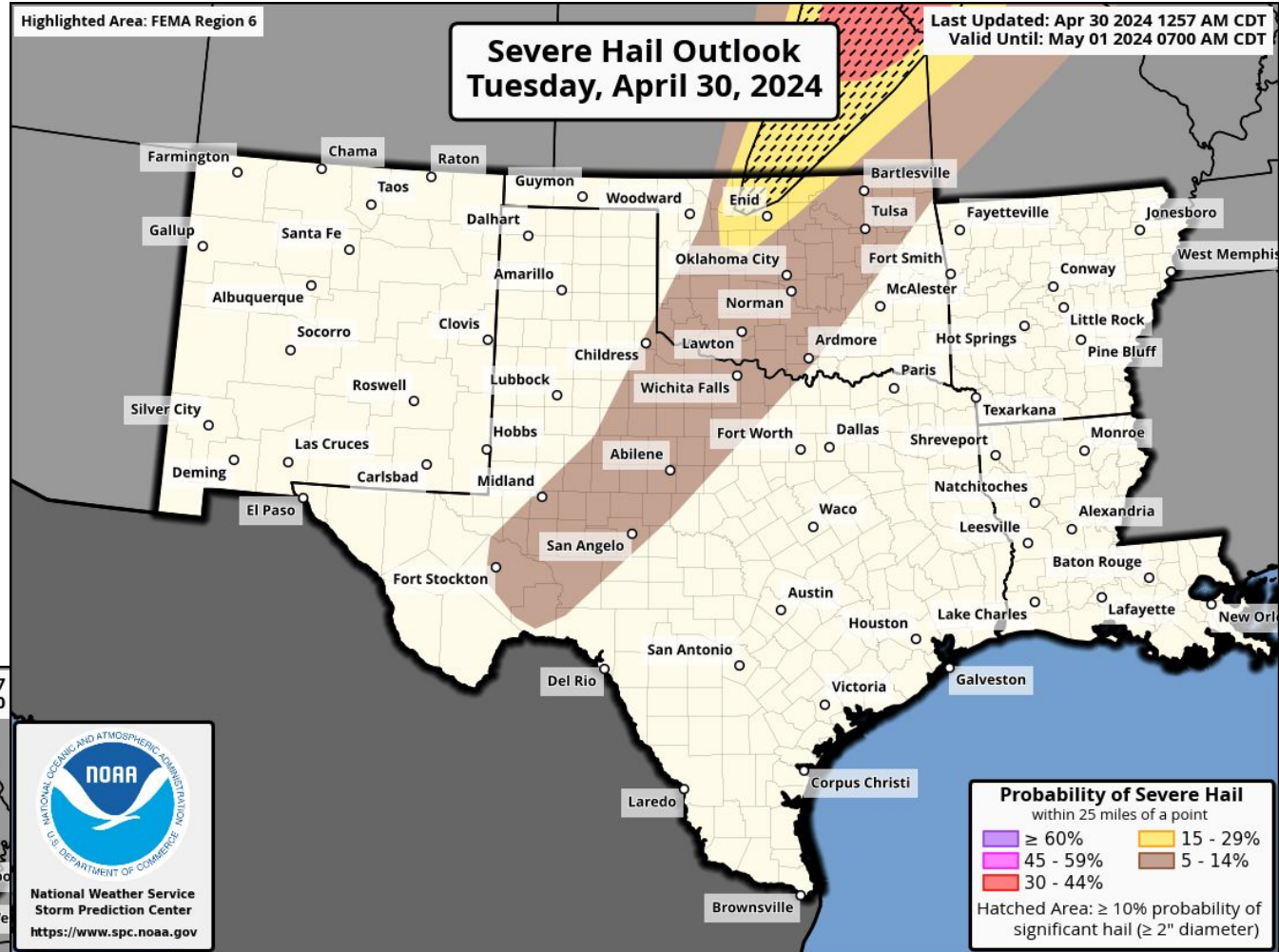
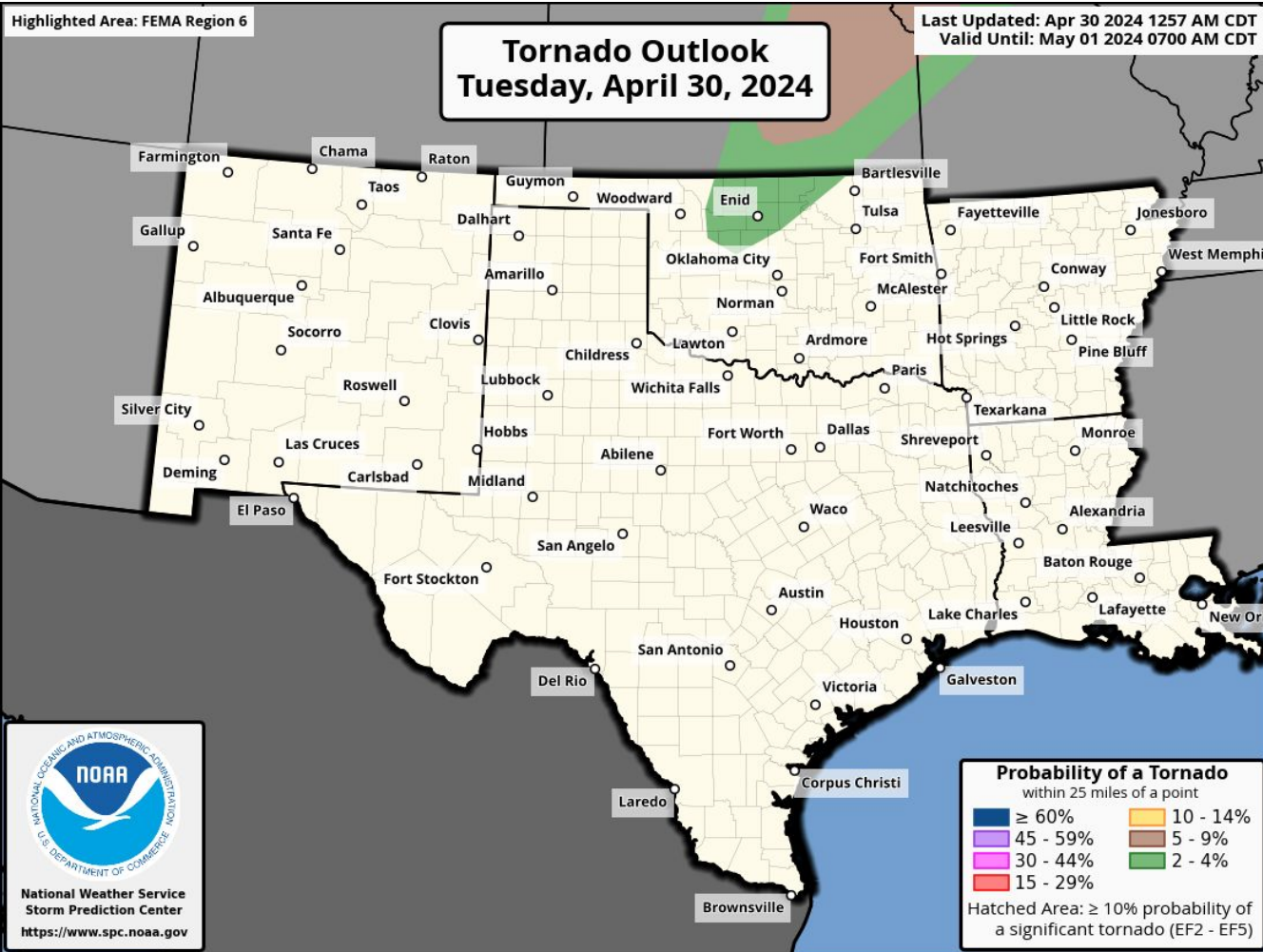
## Excessive Rainfall Outlook





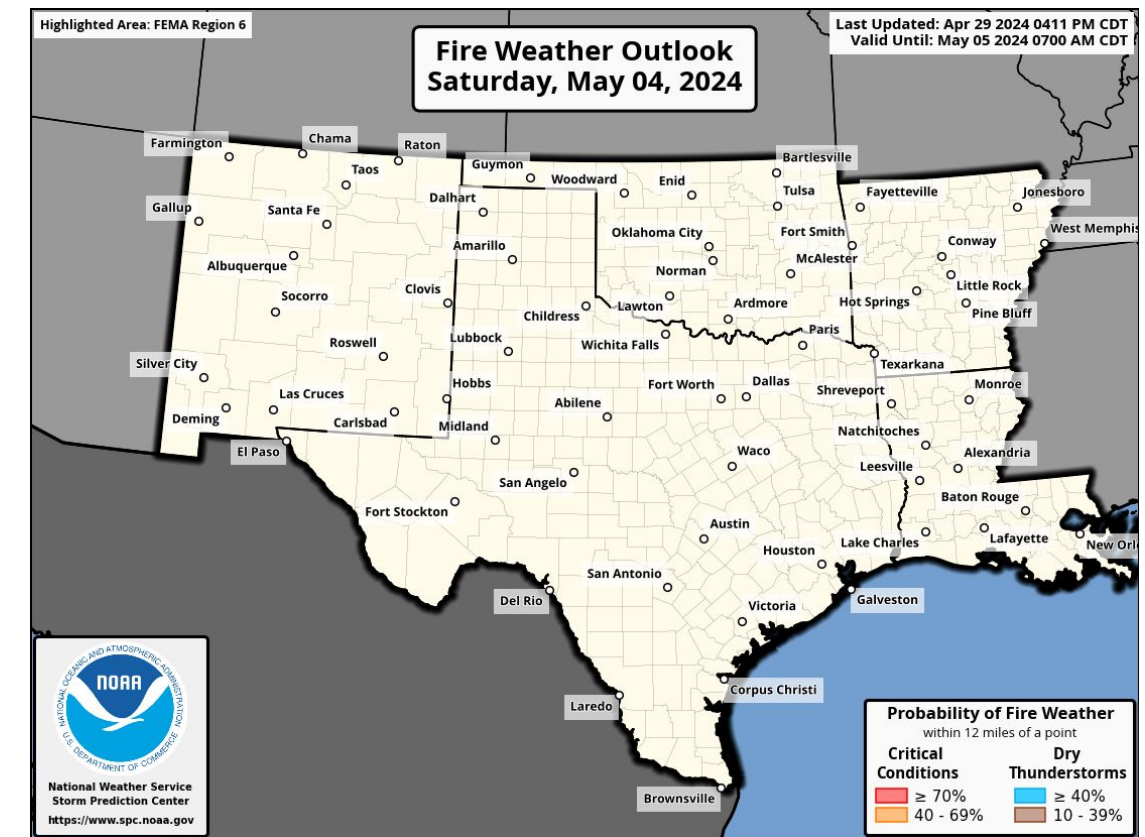
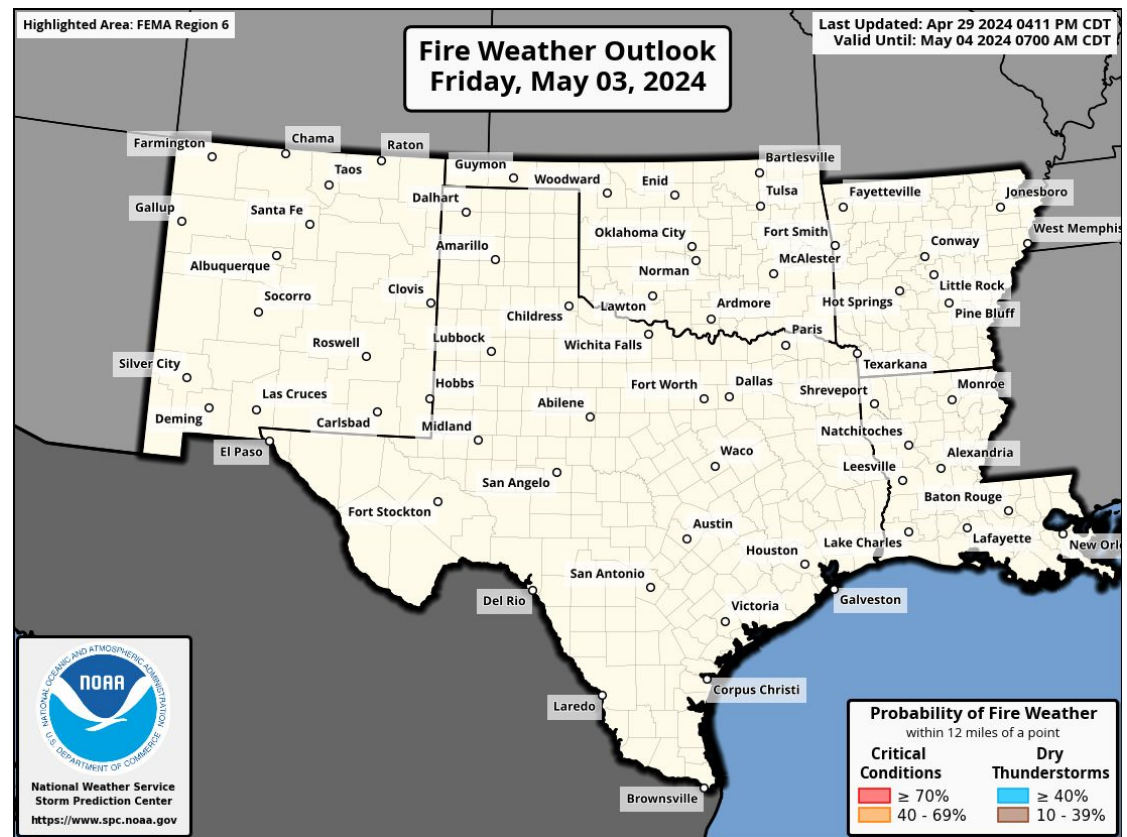
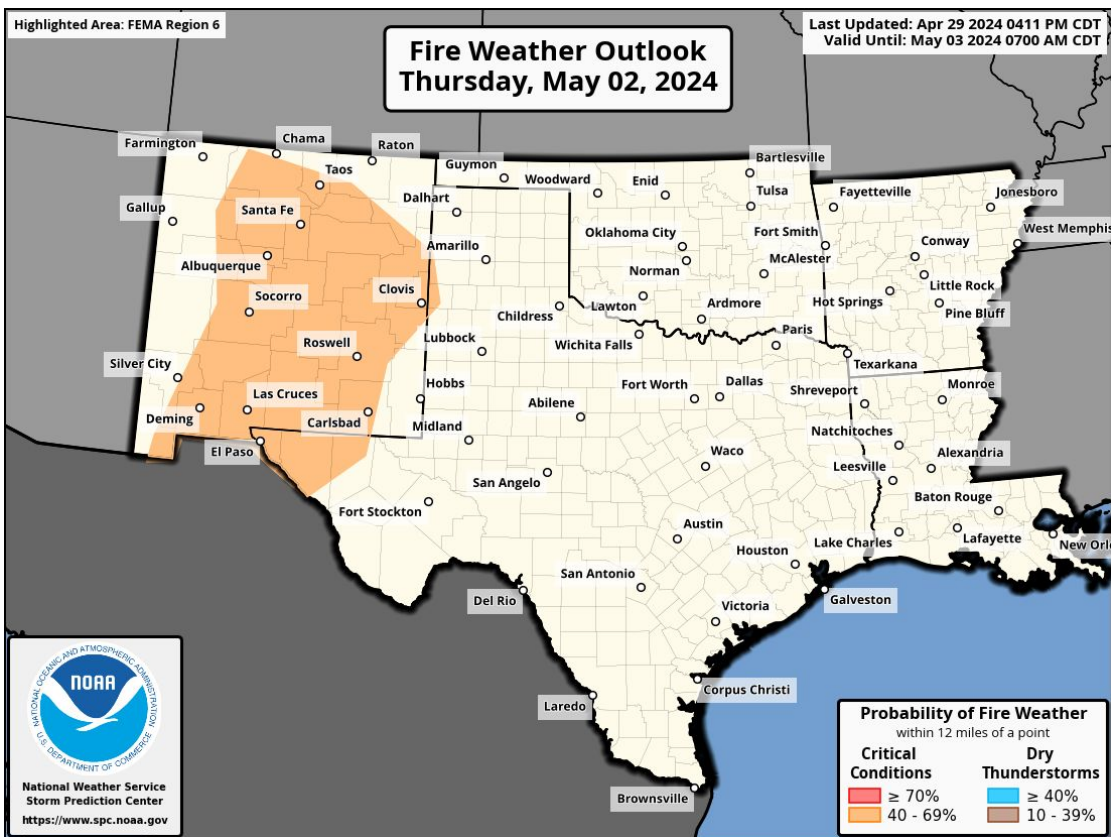
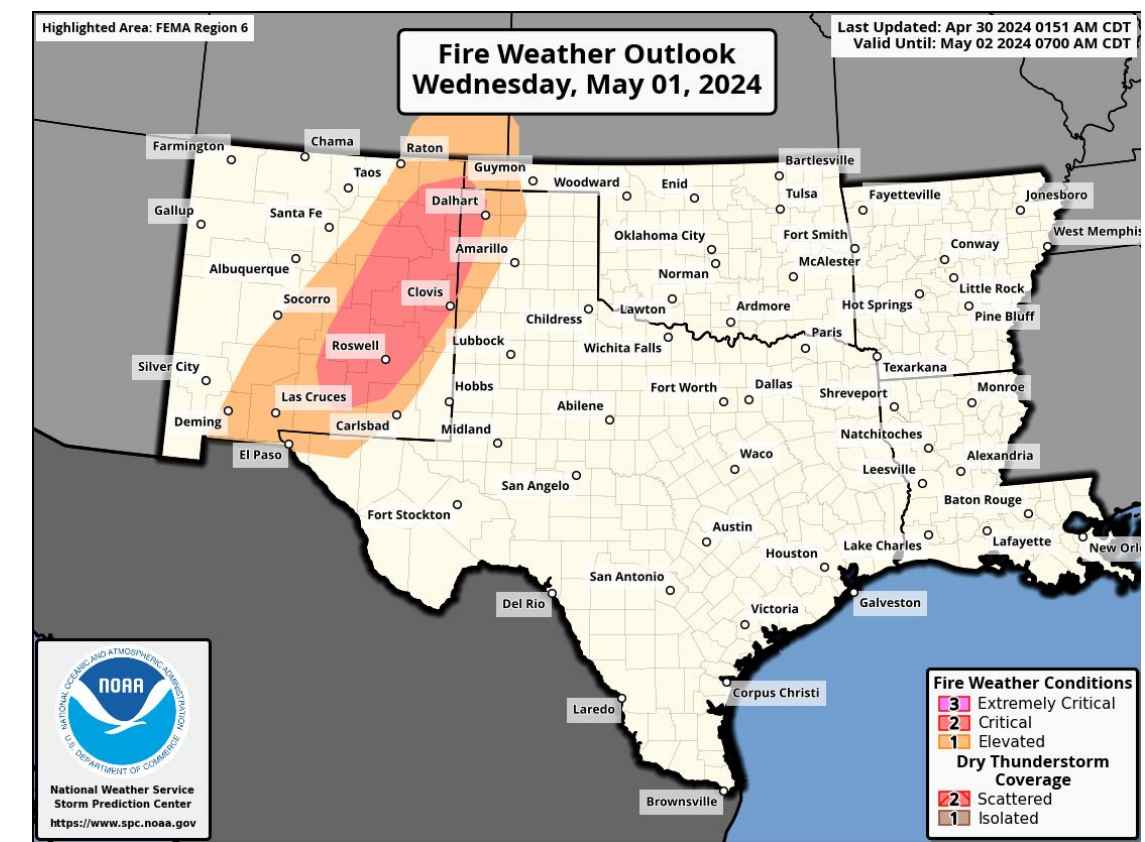
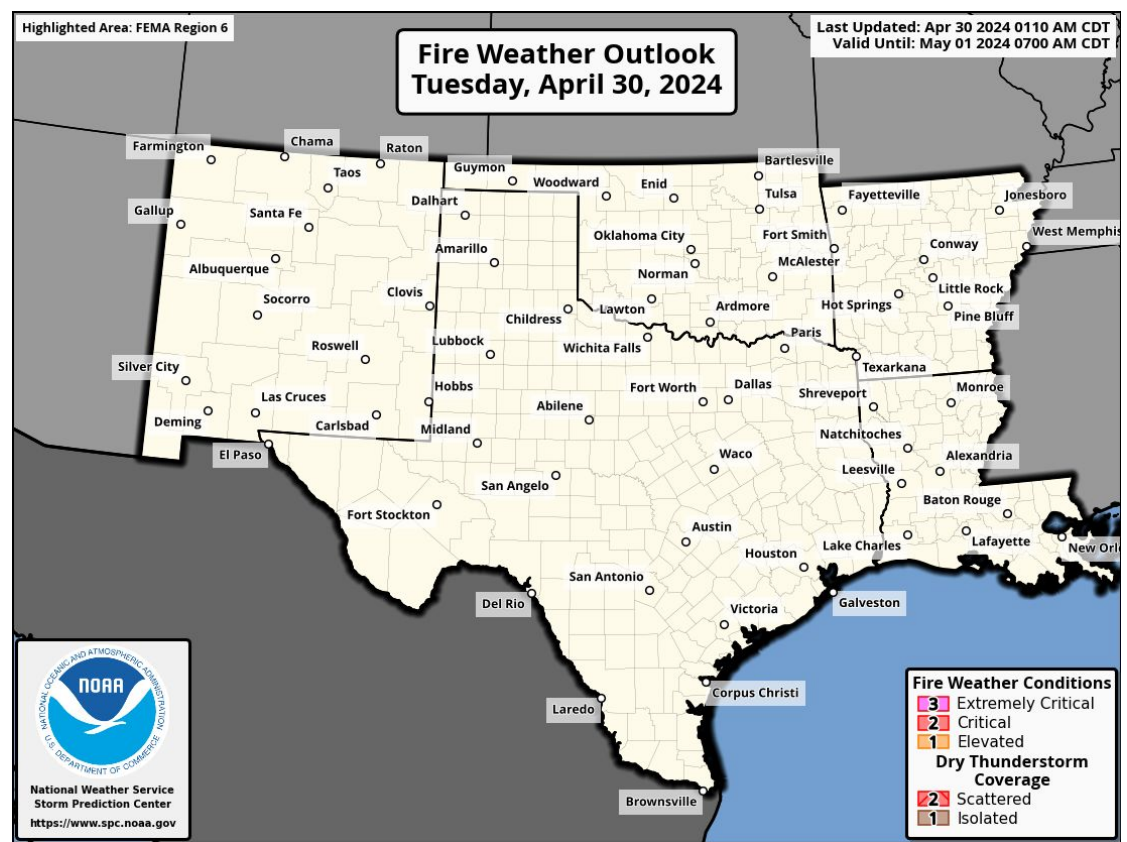
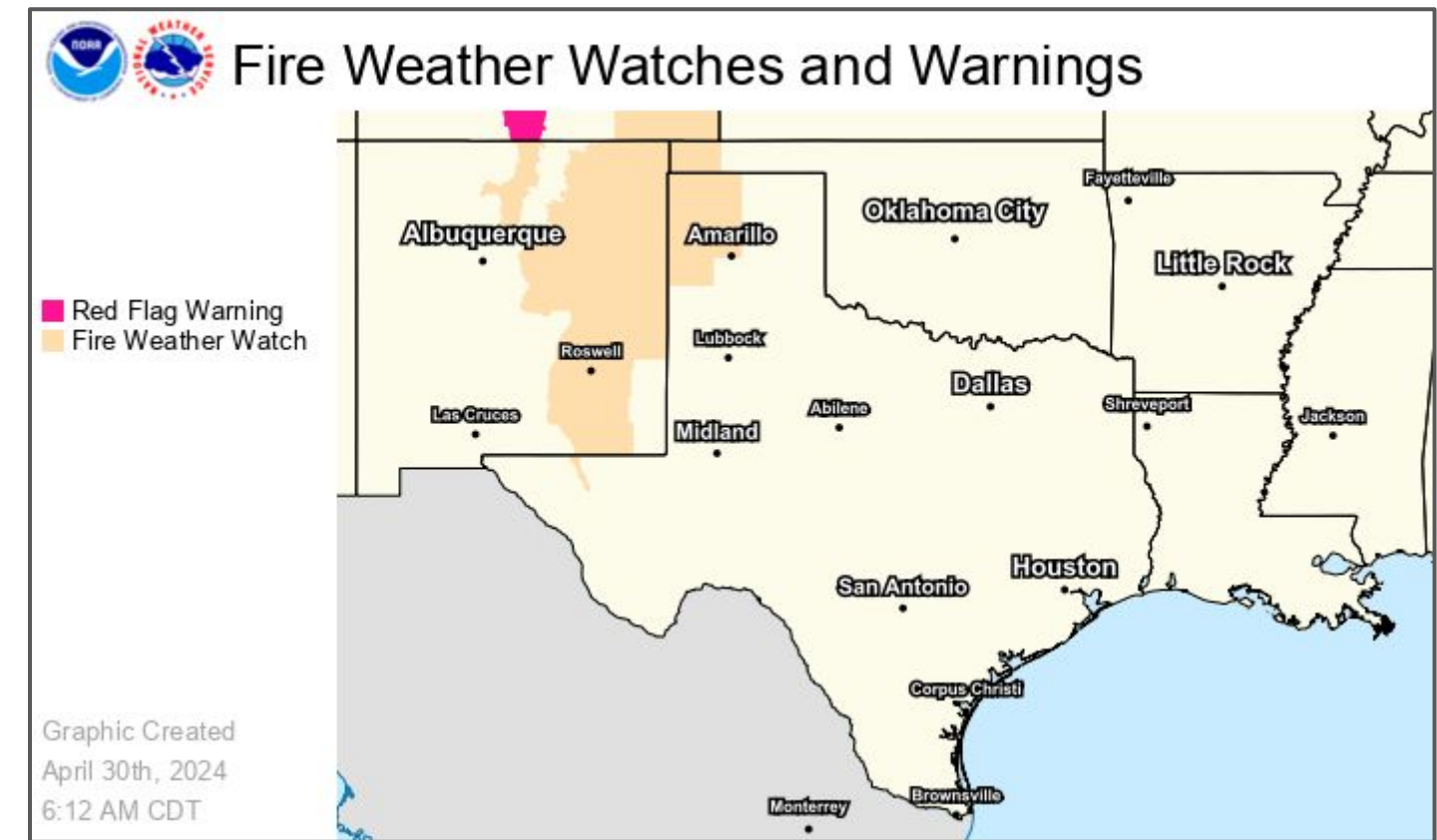
# Today's Tornado & Severe Wind / Hail Probabilities

April 30, 2024





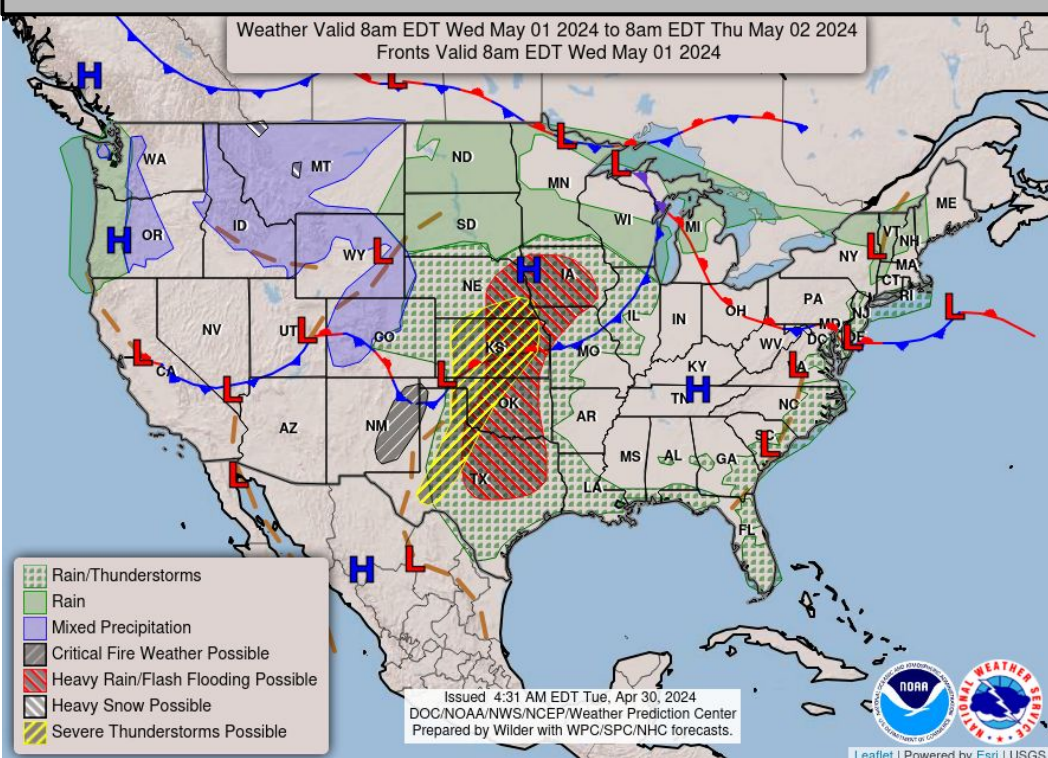
# Fire Weather Outlooks



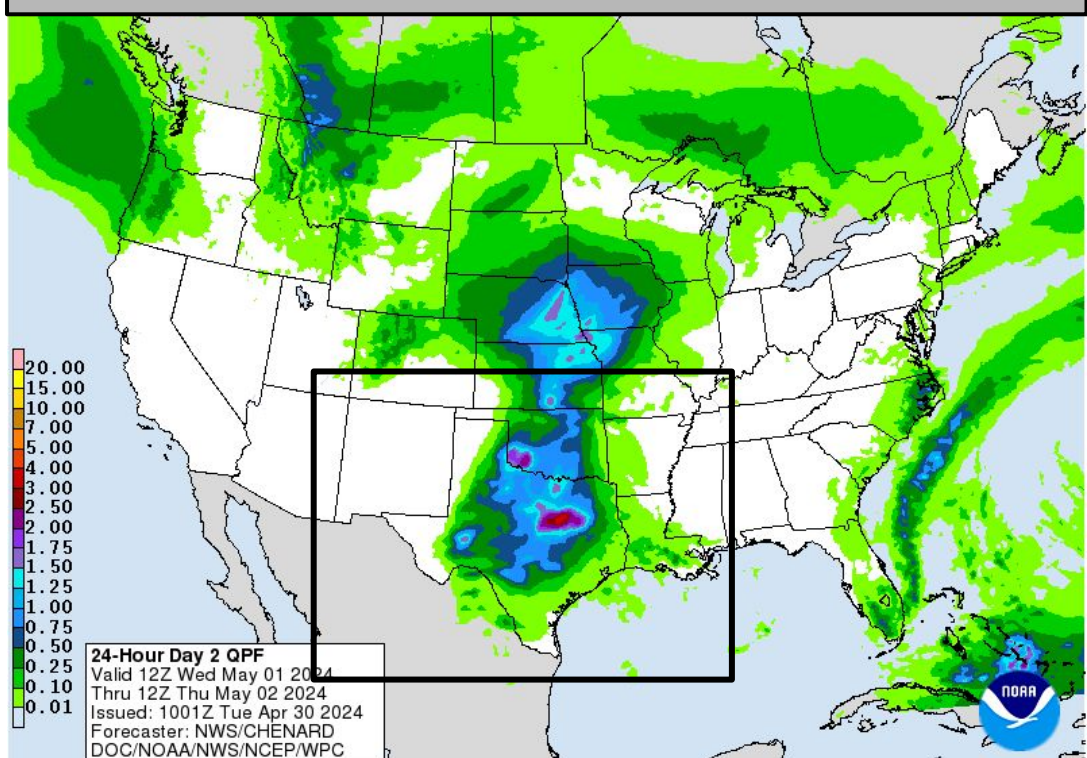


# Tomorrow's Weather

## Forecast Chart



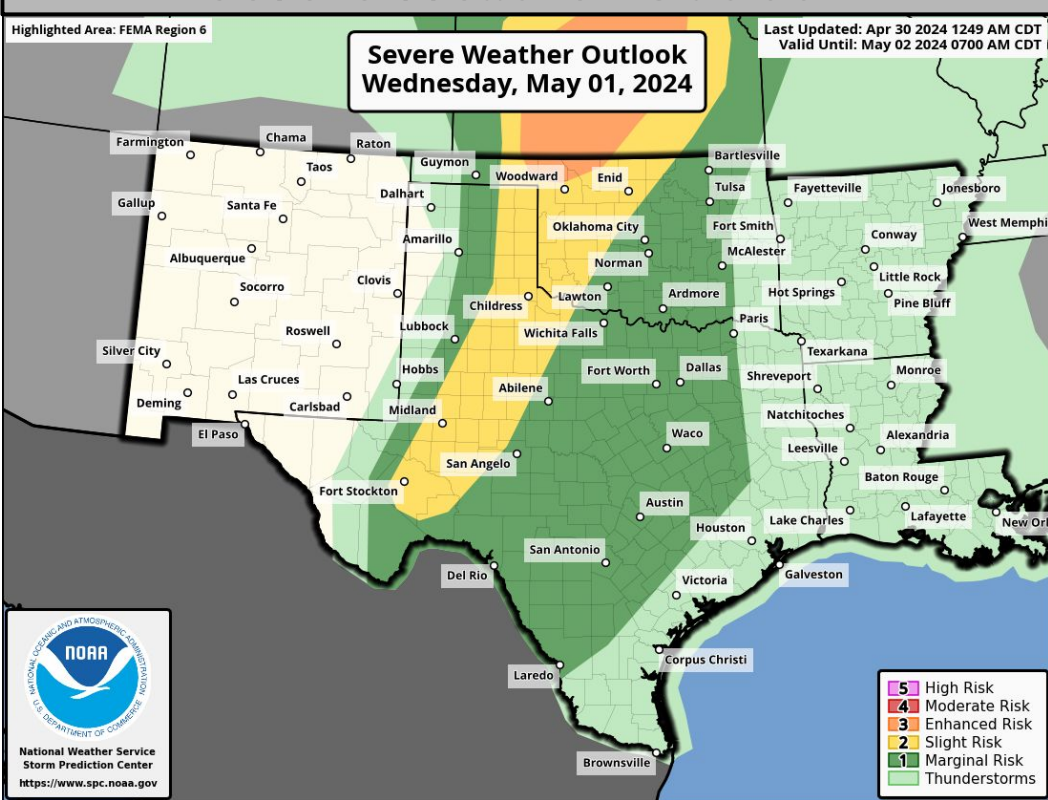
## Forecast Rainfall



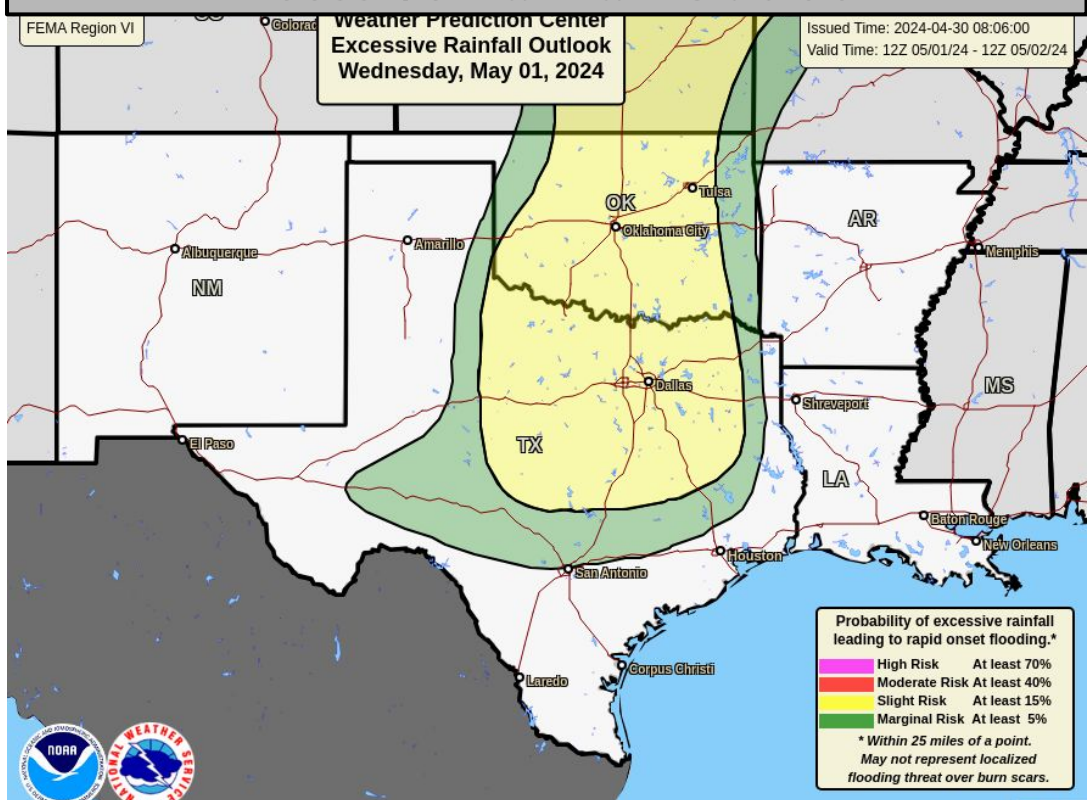
**Slight risk of severe storms for W OK, NW/W TX.**

**Slight risk area for heavy rain/flash flooding across OK, N/Ctr/E TX.**

## Severe Weather Outlook



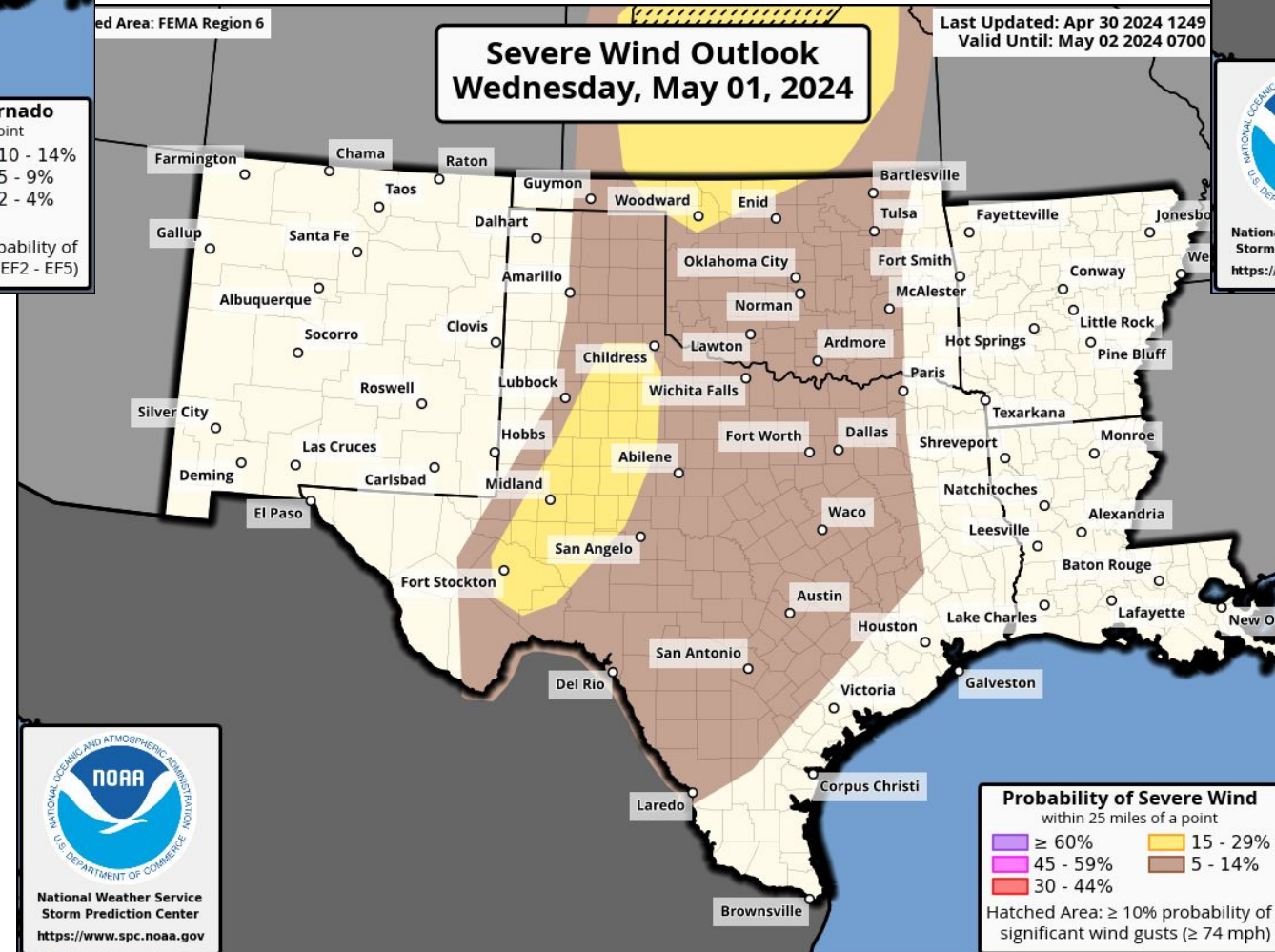
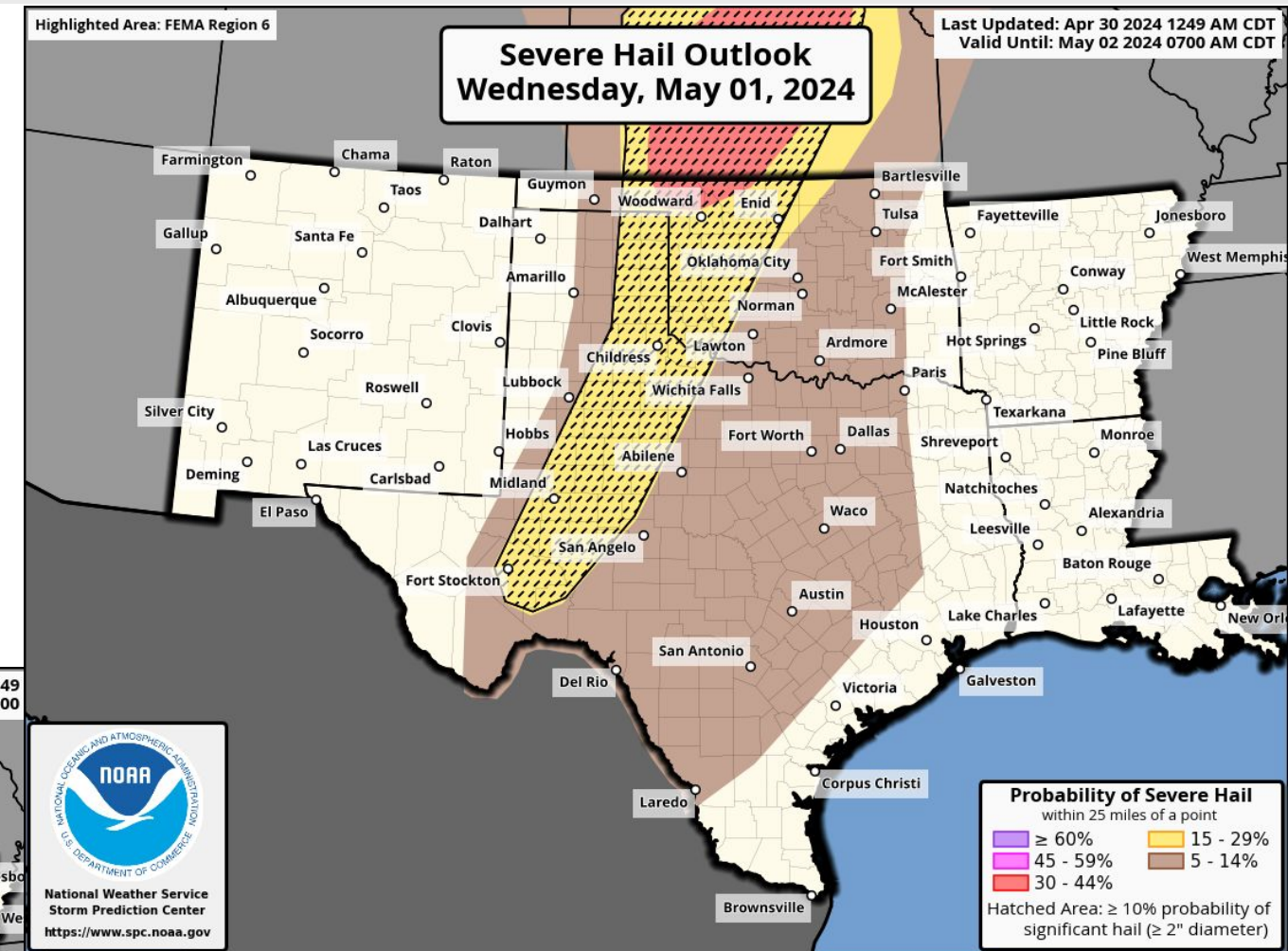
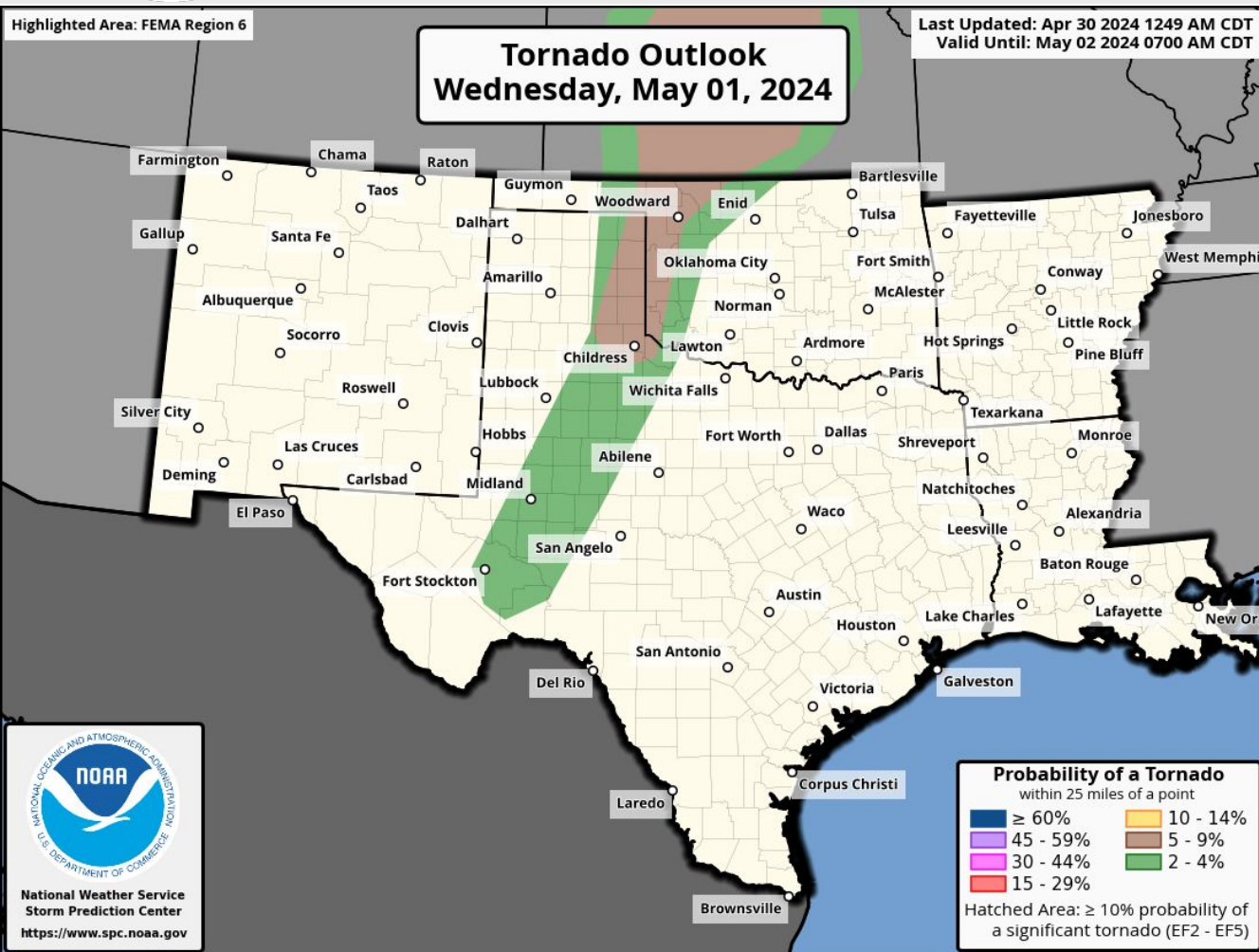
## Excessive Rainfall Outlook





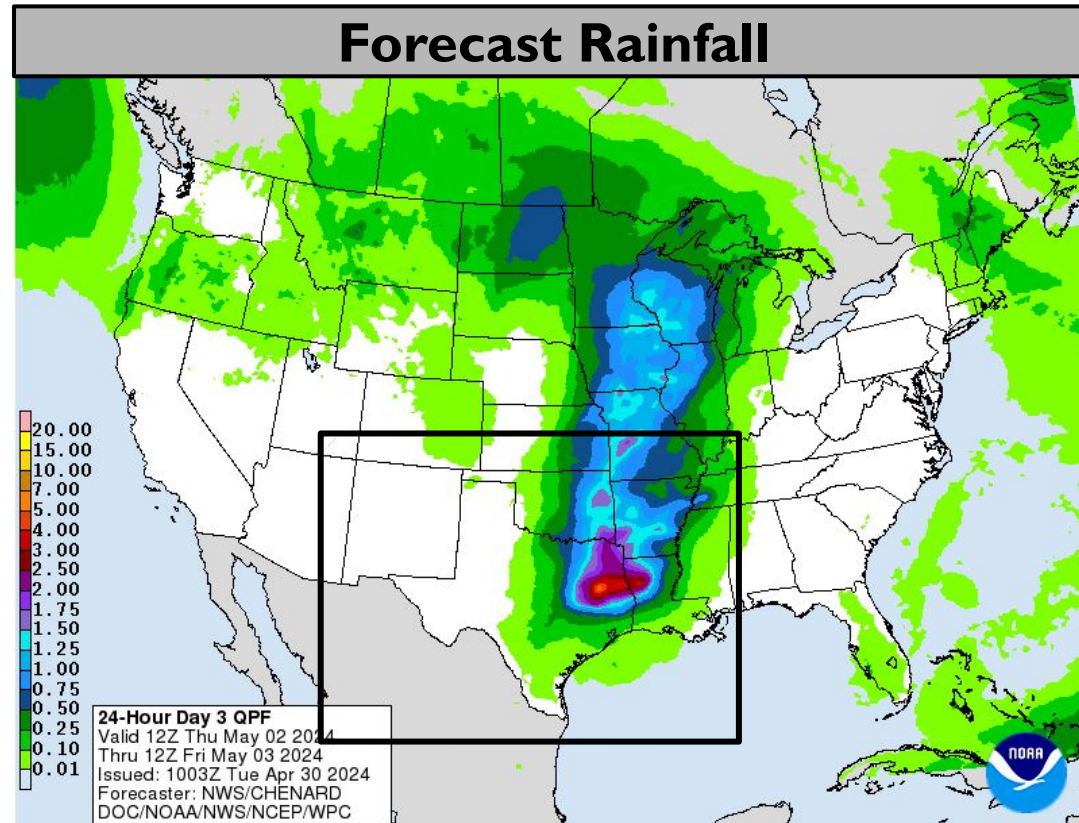
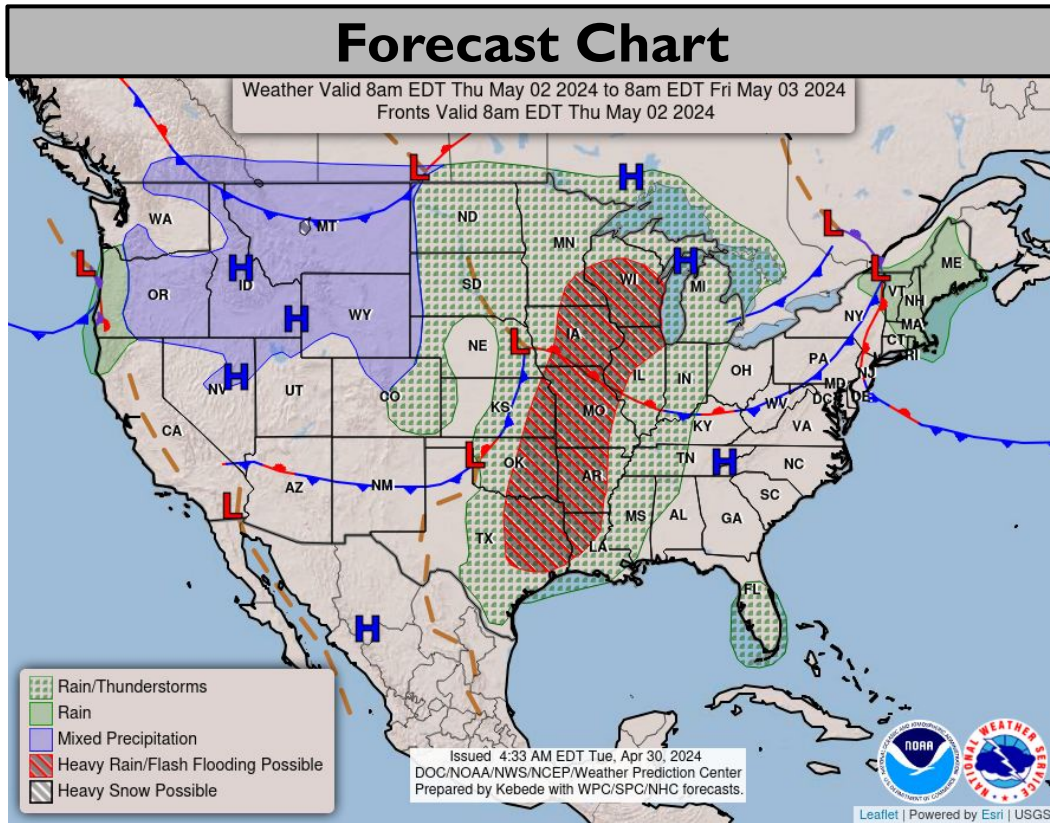


# Tomorrow's Tornado & Severe Wind / Hail Probabilities



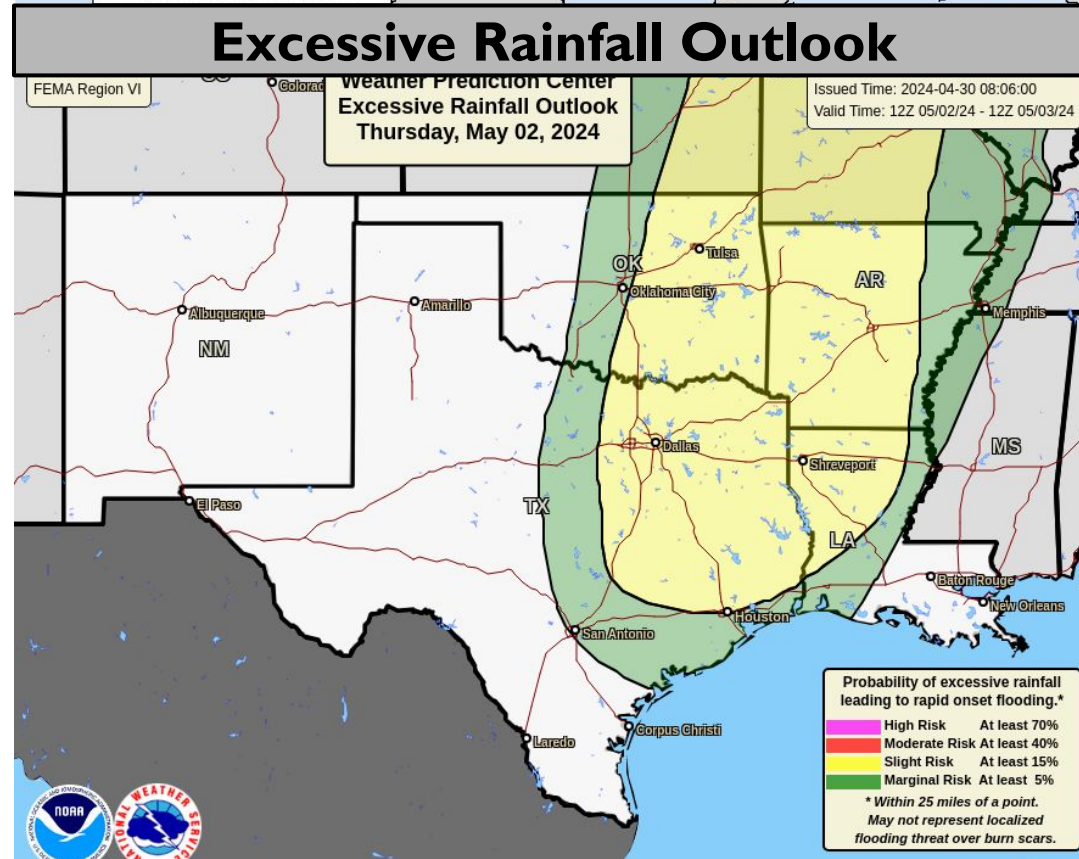
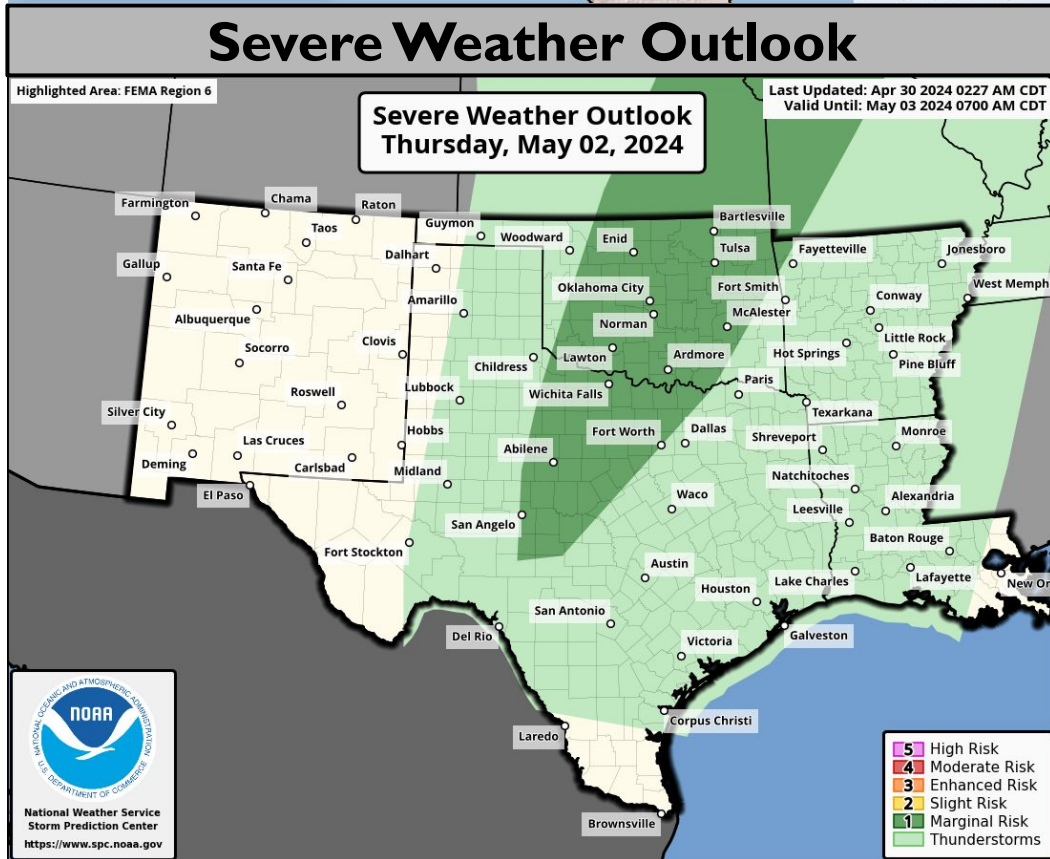


# Thursday's Weather



**Slight risk of excessive rainfall/flash flooding for OK, N/Ctr/E TX, AR, NW LA.**

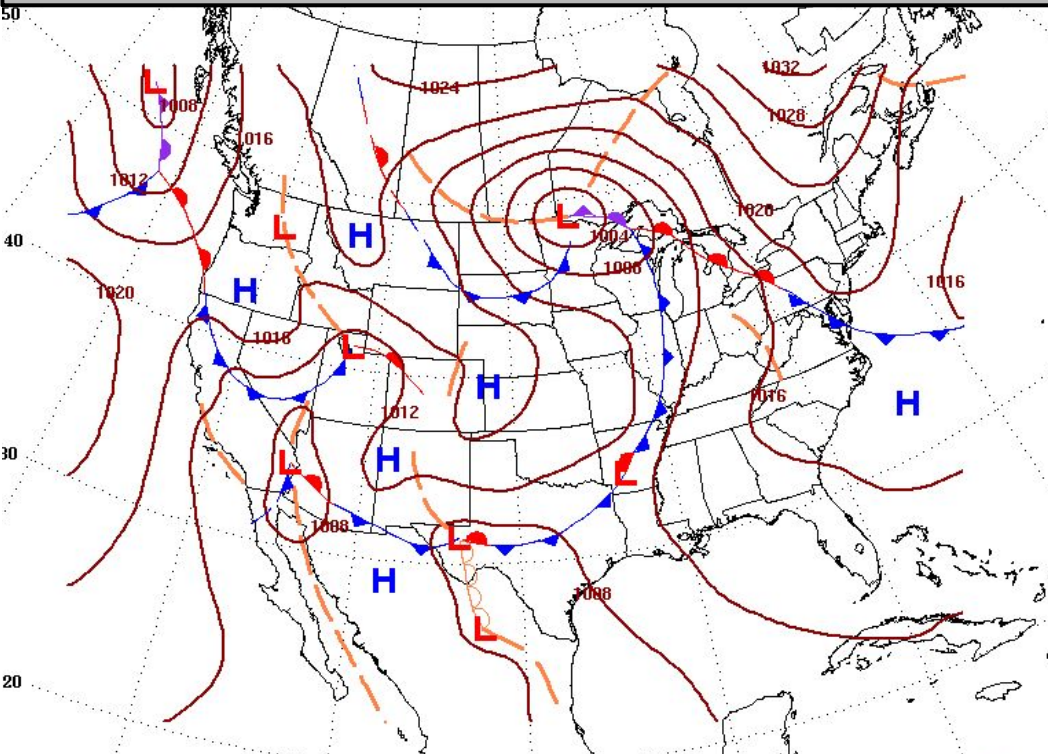
**Marginal Risk of severe storms for N/NW TX and OK**



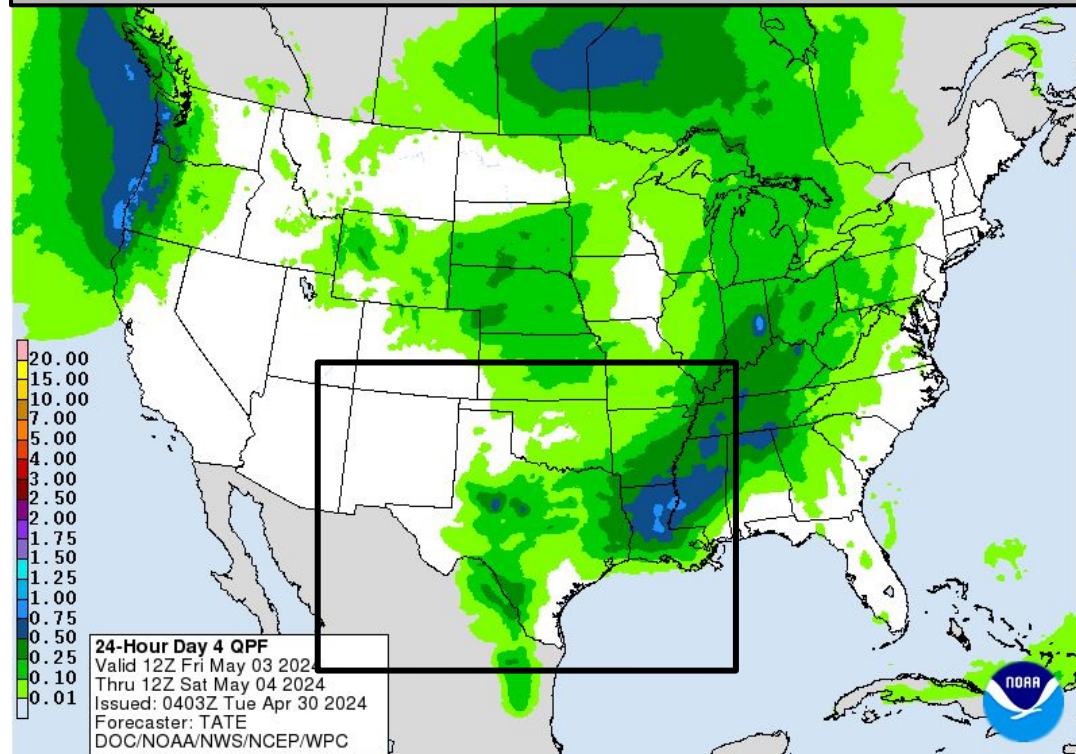


# Friday's Weather

### Forecast Chart

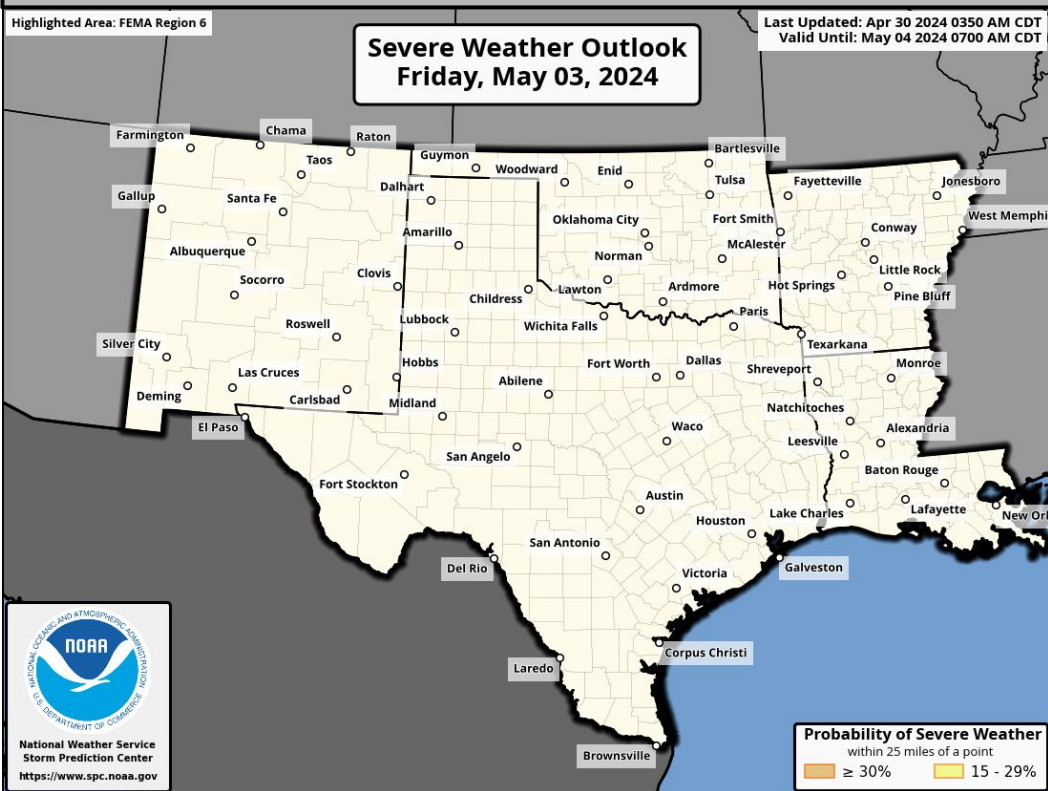


### Forecast Rainfall

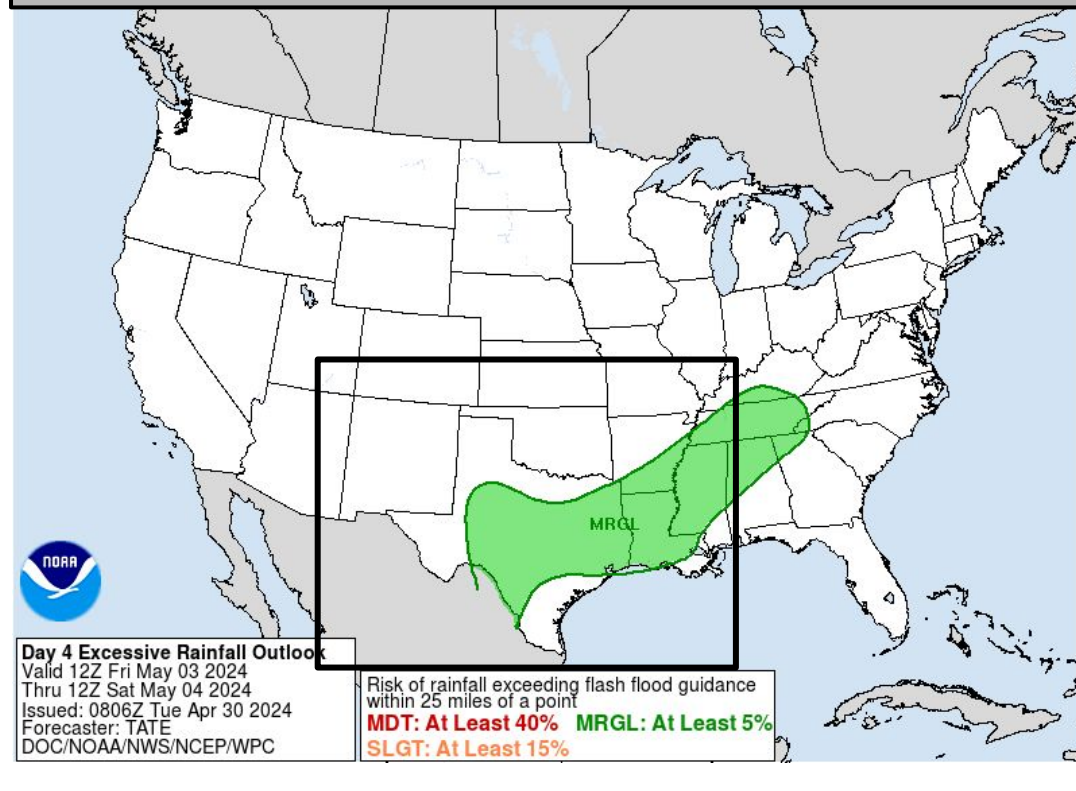


**Marginal risk of excessive rainfall/flash flooding for Ctr/E TX, LA, S AR.**

### Severe Weather Outlook



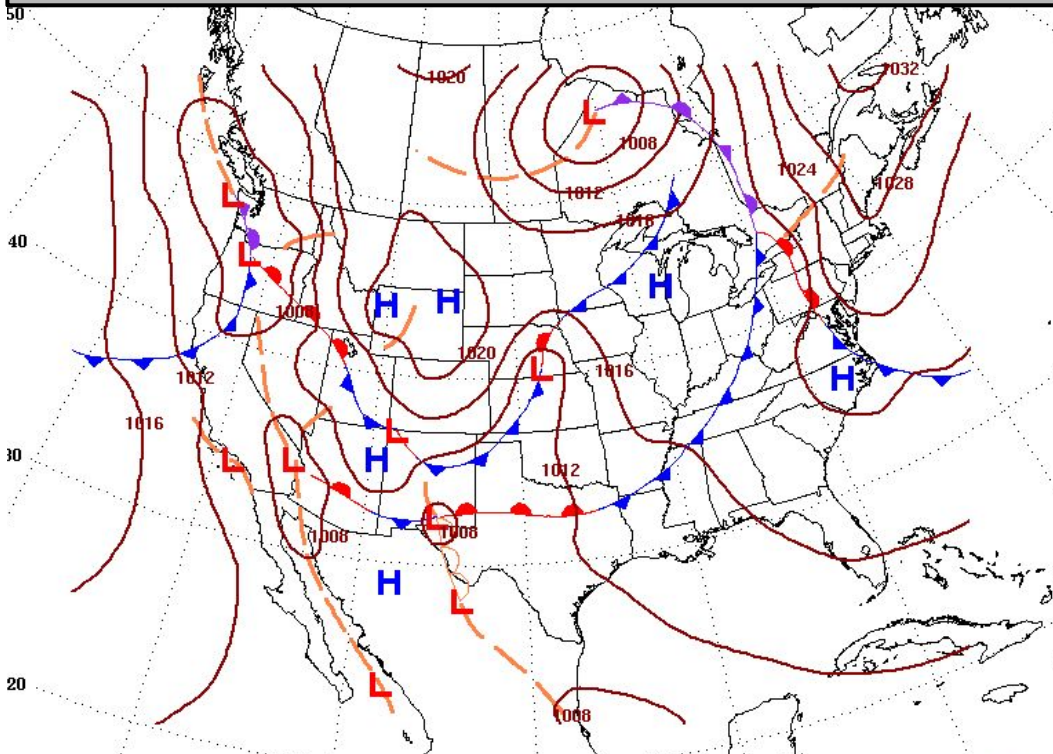
### Excessive Rainfall Outlook



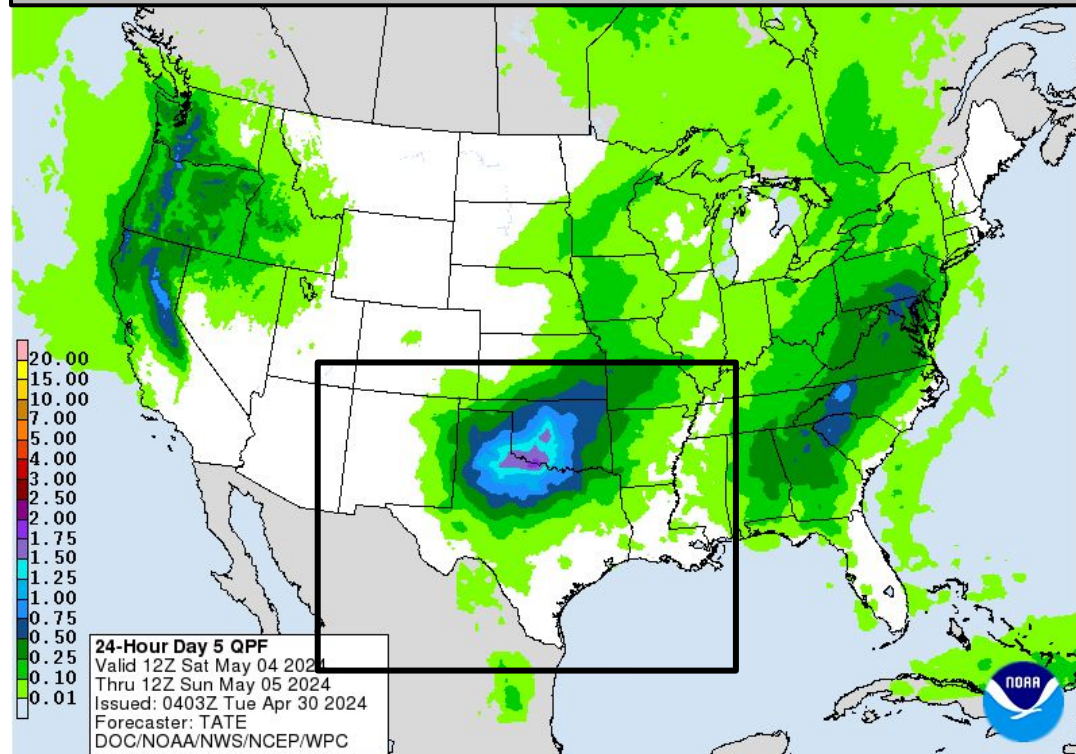


# Saturday's Weather

### Forecast Chart

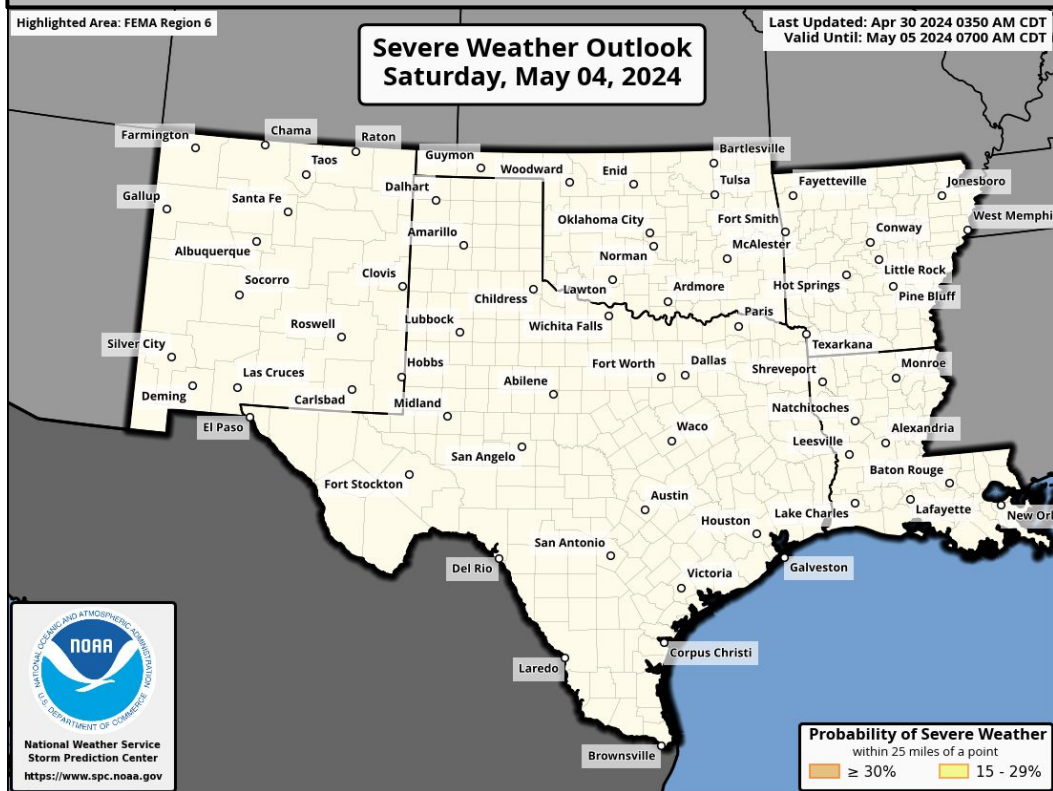


### Forecast Rainfall

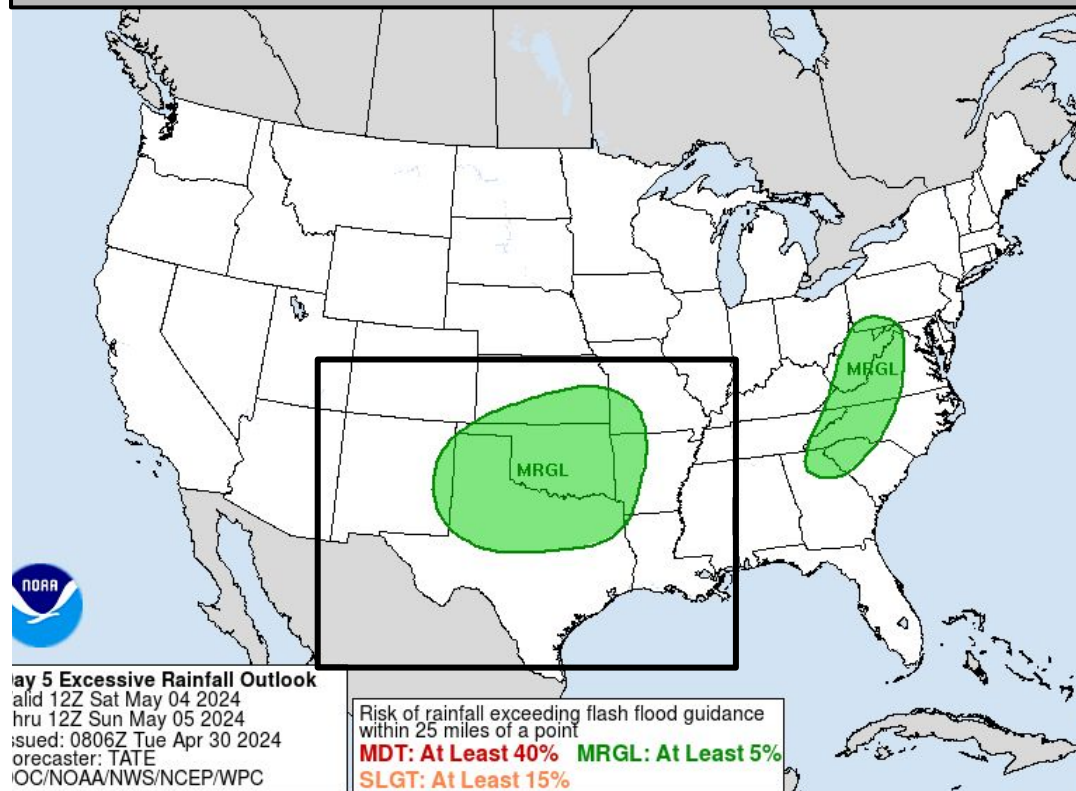



**Marginal Risk for severe storms  
for OK, N TX, TX Panhandle**

### Severe Weather Outlook



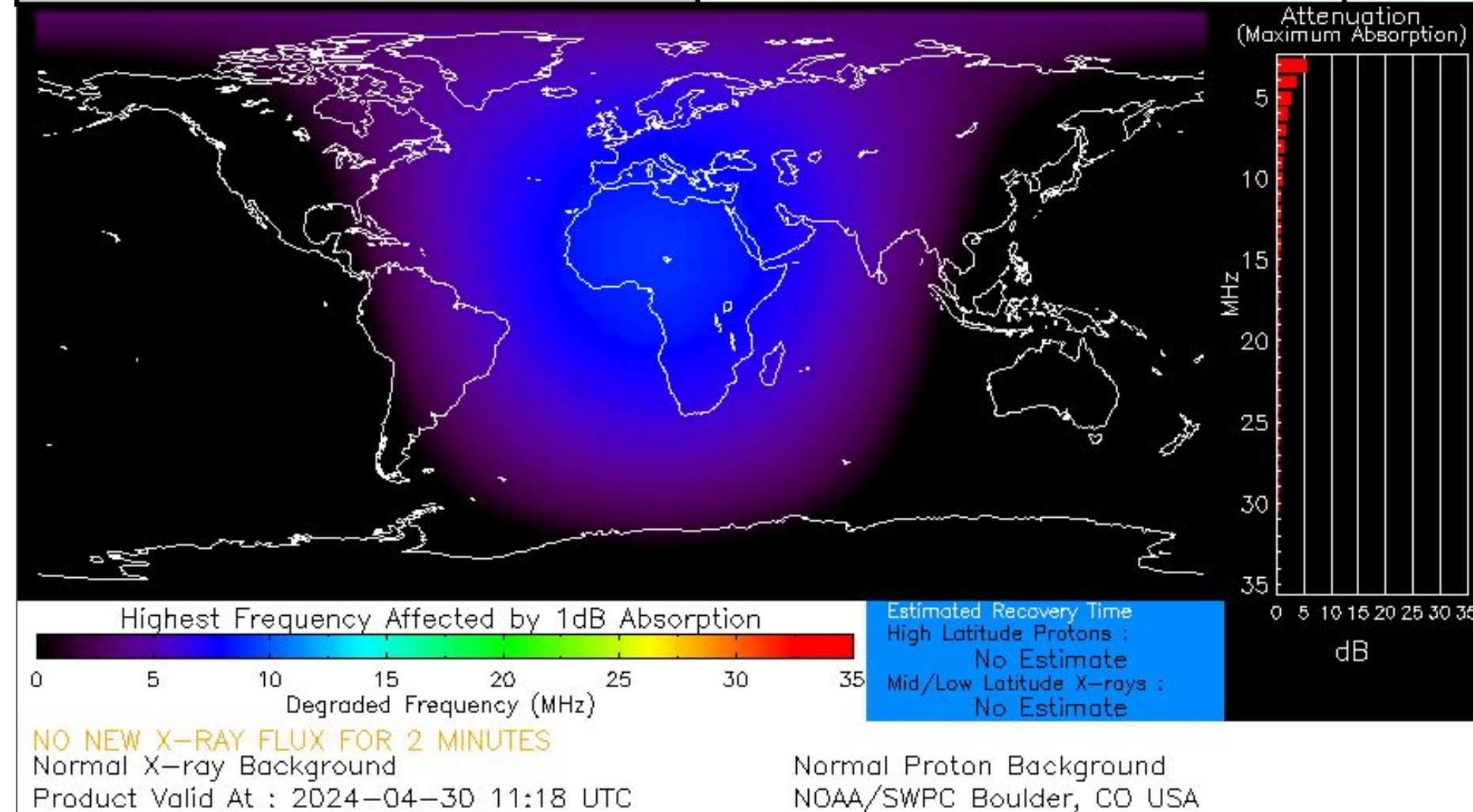
### Excessive Rainfall Outlook






# Space Weather 3-Day Forecast

	Tuesday, Apr 30	Wednesday, May 1	Thursday, May 2
<b>Geomagnetic Storms</b>	<b>Active (Max Kp = 4)</b>	<b>Active (Max Kp =4)</b>	<b>Active (Max Kp =4)</b>
<b>Solar Radiation Storm (S1-S5)</b>	<b>5%</b>	<b>5%</b>	<b>5%</b>
<b>Radio Blackout (R1-R2)</b>	<b>35%</b>	<b>35%</b>	<b>35%</b>
<b>Radio Blackout (R3-R5)</b>	<b>5%</b>	<b>5%</b>	<b>5%</b>



[Description of the Space Weather Storm Scales](#)

[Latest 3-Day Space Weather Forecast](#)



## Weather “Threat” Matrix for FEMA Region VI

Color	Definition	Criteria	Example(s)
Green	<p style="text-align: center;"><b>Little to None</b></p> <p>Safety: Rarely a Direct Threat to Life and Property Impact Potential: Typically Results in Little Inconvenience to Daily Routines</p>	<p>Severe: Marginal Risk from SPC Flooding: Minor flooding expected over localized areas Tropical: None Fire Weather: No Watches/Warnings, fuel moisture above 10% or green up active</p>	<ul style="list-style-type: none"> <li>Thunderstorms expected over LA this afternoon; a few may produce winds to knock down a few trees</li> <li>Something that happens almost every day in a particular season such as seabreeze storms in coastal TX</li> </ul>
Yellow	<p style="text-align: center;"><b>Minor</b></p> <p>Safety: Rarely a Direct Threat to Life and Property Impact Potential: Typically Results in Some Inconvenience to Daily Life</p>	<p>Severe: Slight Risk from SPC Flooding: Nuisance flooded expected for a widespread area, or Minor flooding expected over isolated areas Tropical: A weak tropical wave expected to move towards or near any coastline Fire Weather: Red Flag Watches/Warnings and/or SPC outlines enhanced or critical fire outlook</p>	<ul style="list-style-type: none"> <li>2-3 inches of rainfall expected over central AR today and tonight; some minor (brief) street flooding possible</li> <li>Scattered severe storms possible, one or two tornadoes expected, along with reports of strong winds/wind damage and ~1” hail</li> </ul>
Orange	<p style="text-align: center;"><b>Moderate</b></p> <p>Safety: Often Threatening to Life and Property, Some Damage Unavoidable Impact Potential: Typically Results in Minor Disruption to Daily Life</p>	<p>Severe: Enhanced Risk from SPC Flooding: Minor flooding expected over a widespread area (including urban locations), or Moderate flooding expected over isolated areas Tropical: A Tropical Storm expected to move towards or near any coastline Fire: Critical fire outlook for more than 2 consecutive days, Warnings for 2 or more consecutive days, D3-D4 drought conditions</p>	<ul style="list-style-type: none"> <li>A snow/sleet mix is expected to move through or near the DFW area tomorrow morning; travel impacts likely</li> <li>Numerous severe storms possible, a few tornadoes possible along with several reports of wind damage along with damaging hail</li> <li>Some large fires reported, burn bans advertised, critical conditions expected</li> </ul>
Red	<p style="text-align: center;"><b>Major</b></p> <p>Safety: Extensive Property Damage Likely, Life Saving Actions Also will be Needed Impact Potential: Will likely result in Large Disruption to Daily Life</p>	<p>Severe: Moderate Risk from SPC Flooding: Moderate flooding expected over a widespread area (including urban locations) Tropical: A Hurricane expected to move towards or near any coastline Fire: Large areas of critical conditions for 2 or more days, Warnings for 3 or more days, Severe to extreme drought</p>	<ul style="list-style-type: none"> <li>A Category 1 hurricane will be moving towards the NW Gulf in the next few days</li> <li>Widespread severe storms likely, strong tornadoes, widespread wind damage, and destructive hail</li> <li>Large fires ongoing throughout the area with critical fire weather conditions expected to continue</li> </ul>
Purple	<p style="text-align: center;"><b>Extreme</b></p> <p>Safety: Property Damage Unavoidable, Immediate Action to Save Life will be Needed Impact Potential: Typically Results in Long-Lived Widespread Major Disruption to Daily Life</p>	<p>Severe: High Risk from SPC Flooding: Major flooding expected over a widespread area (including urban locations) Tropical: A Major Hurricane (Cat3 or greater) expected to move towards or near any coastline Fire: Large area of critical conditions for 2 or more days, Warnings for 3 or more days, Long term (months) of severe to extreme drought</p>	<ul style="list-style-type: none"> <li>A Category 4 hurricane is headed towards the SE LA; major storm surge, flooding and damaging winds anticipated to begin tomorrow</li> <li>Widespread severe storms expected, tornado outbreak probable with long-lived, very widespread and particularly intense storms</li> </ul>

**Criteria for the color codes in this briefing is to the left, please provide any feedback to [sr-srh.roc@noaa.gov](mailto:sr-srh.roc@noaa.gov)**



# National Weather Service

Southern Region Headquarters

Regional Operations Center

Fort Worth, TX



**Phone:** (682) 703-3747



**Facebook:** NWSSouthern



**E-mail:** [sr-srh.roc@noaa.gov](mailto:sr-srh.roc@noaa.gov)



**Twitter:** NWSSouthern



**Web:** [www.weather.gov/srh](http://www.weather.gov/srh)