

# Texas Division of Emergency Management Texas State Operations Center



Tuesday, April 30<sup>th</sup>, 2024  
As of 0900 CDT

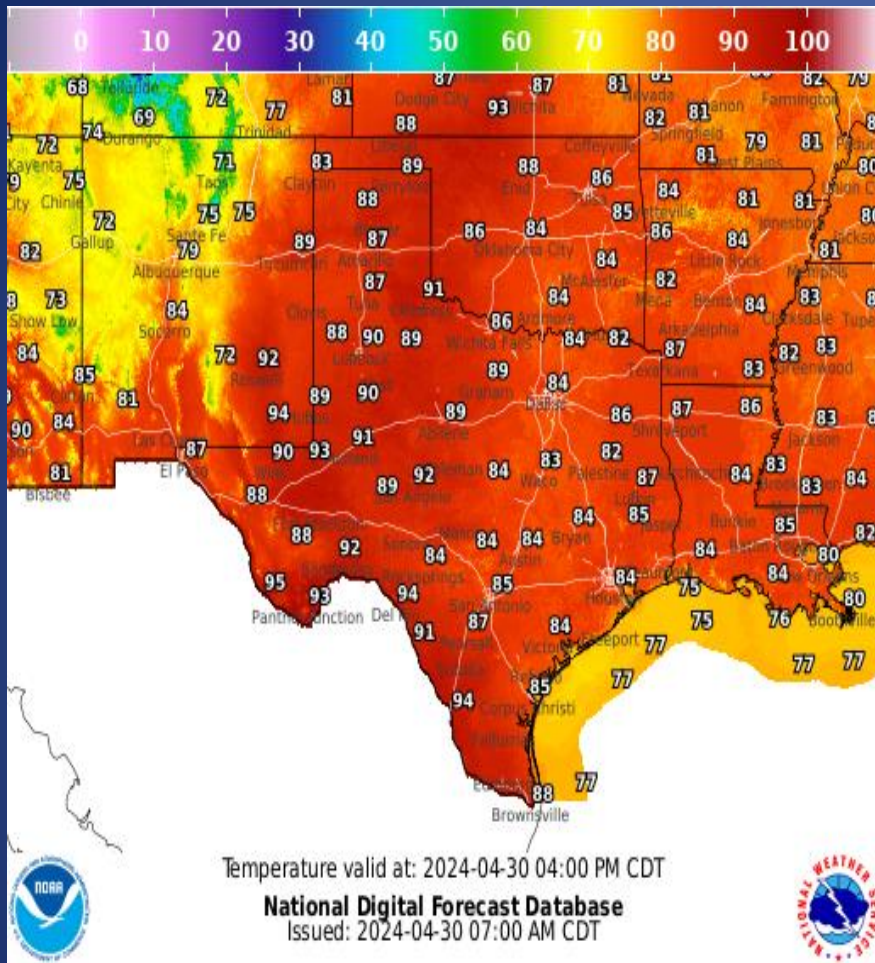
# Incidents Reported to the State Operations Center (last 24 hours)

<b>DATE</b>	<b>SUBJECT</b>	<b>LOCATION</b>
04/29/24	Final Report of a 9-1-1 Outage	Anderson, Cherokee, Gregg, Rusk and Van Zandt Counties
04/30/24	Preliminary Earthquake Report (M3.3)	Martin County
04/30/24	Preliminary Earthquake Report (M3.6)	Martin County

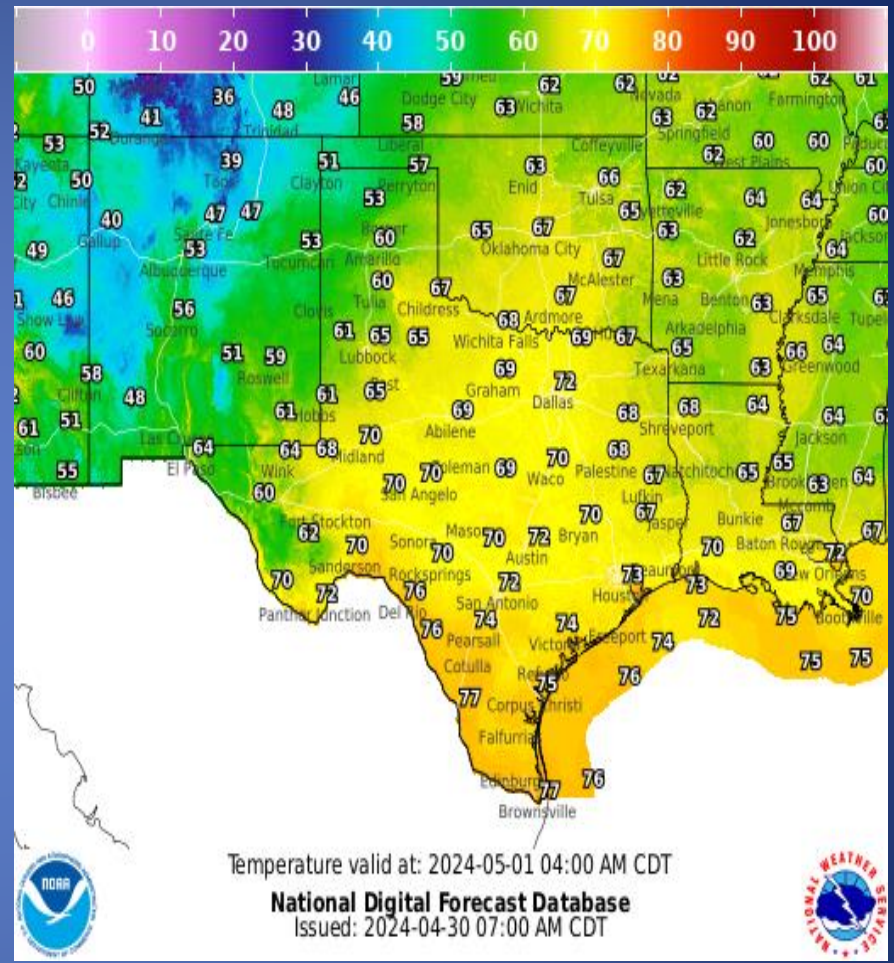
# Informational Products Distributed by the State Operations Center

<b>DATE</b>	<b>SUBJECT</b>
04/29/24	NWS West Gulf RFC: Locally Heavy Rainfall Generated Significant River Flooding...More Rain Expected Later This Week
04/29/24	NWS Amarillo: Wednesday Severe Weather Briefing
04/29/24	NWS Norman, OK: Public Information Statement
04/29/24	NWS Midland/Odessa: Weekly Weather Hazards Briefing Apr. 29 - May 5
04/29/24	NWS Houston/Galveston: Public Information Statement
04/29/24	NWS Norman, OK: Public Information Statement
04/29/24	NWS Fort Worth: Public Information Statement - NWS Damage Survey for April 28, 2024, Tornado Event
04/29/24	NWS Austin/San Antonio: Public Information Statement - 24 Hour Precipitation Reports Ending 10 AM CDT
04/29/24	NWS Houston/Galveston: Public Information Statement - NWS Damage Survey for 04/28/2024 Trinity Tornado Event
04/29/24	NWS Austin/San Antonio: Public Information Statement - NWS Damage Survey for 04/28/2024 Tornado Event
04/30/24	Daily NWS Threat Brief for FEMA Region 6

# Weather Forecast

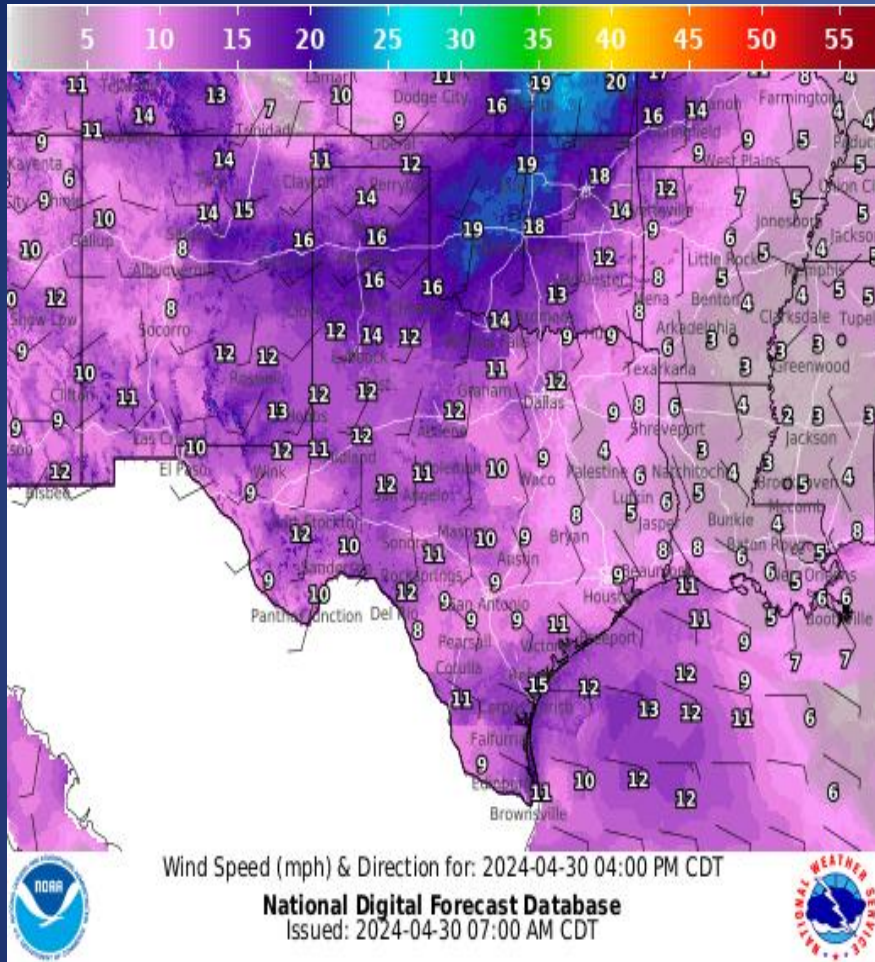


## Highs

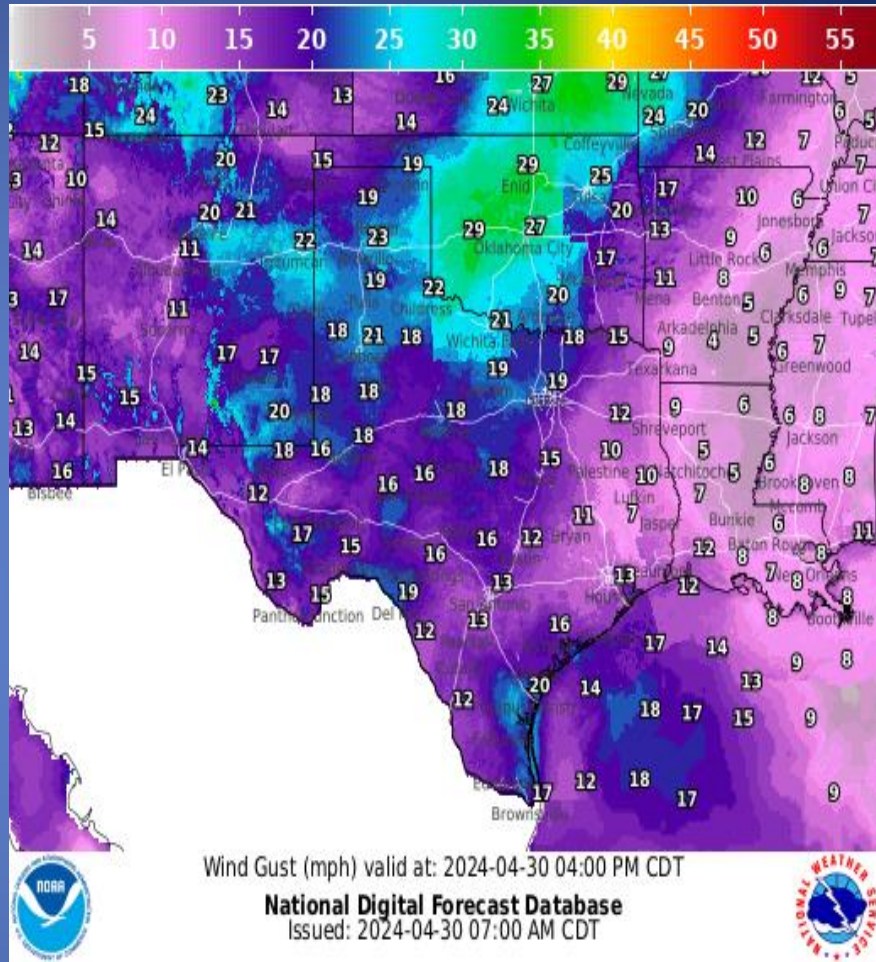


## Lows

# Weather Forecast

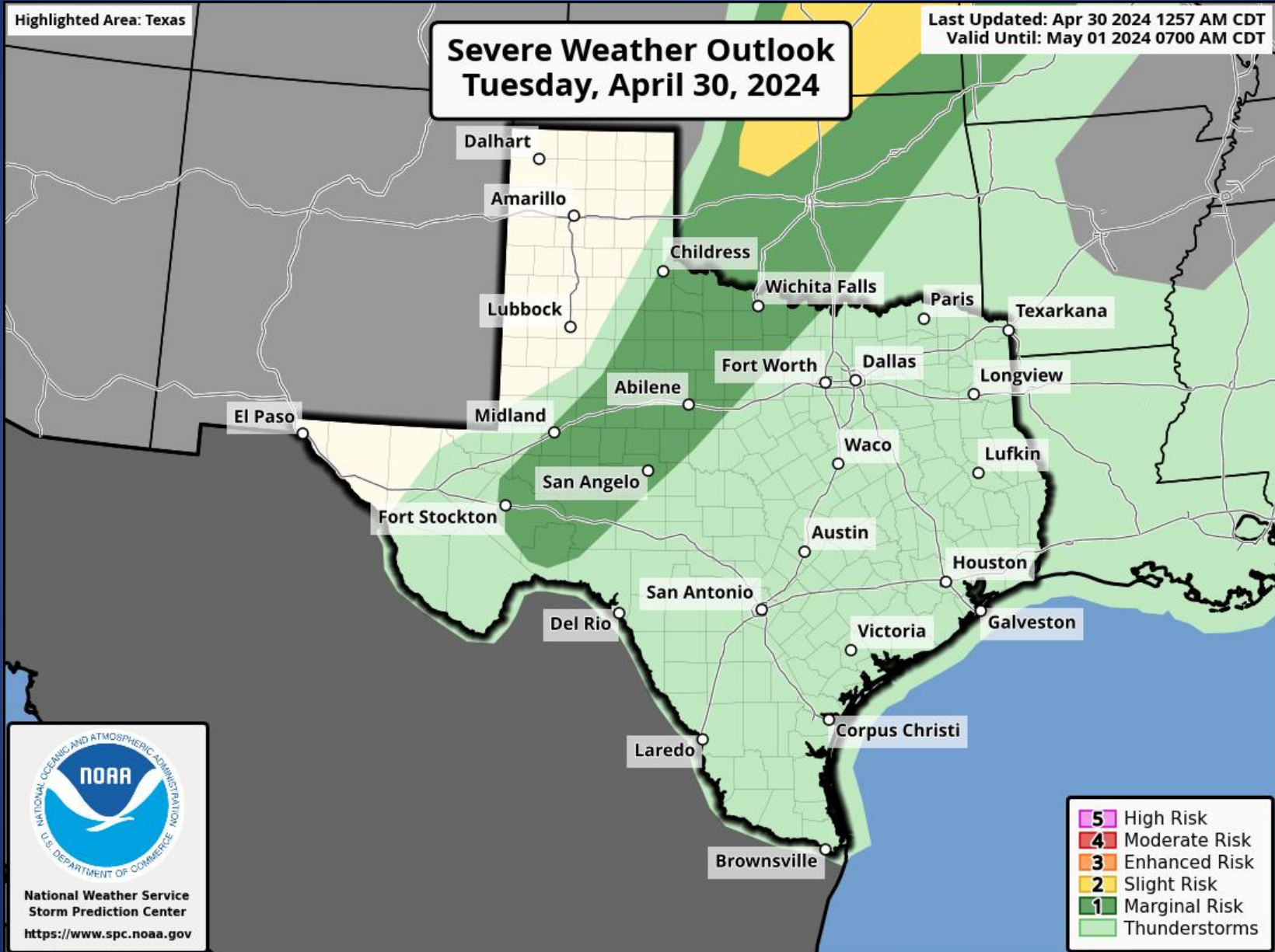


## Wind Speeds



## Gusts

# Hazardous Weather



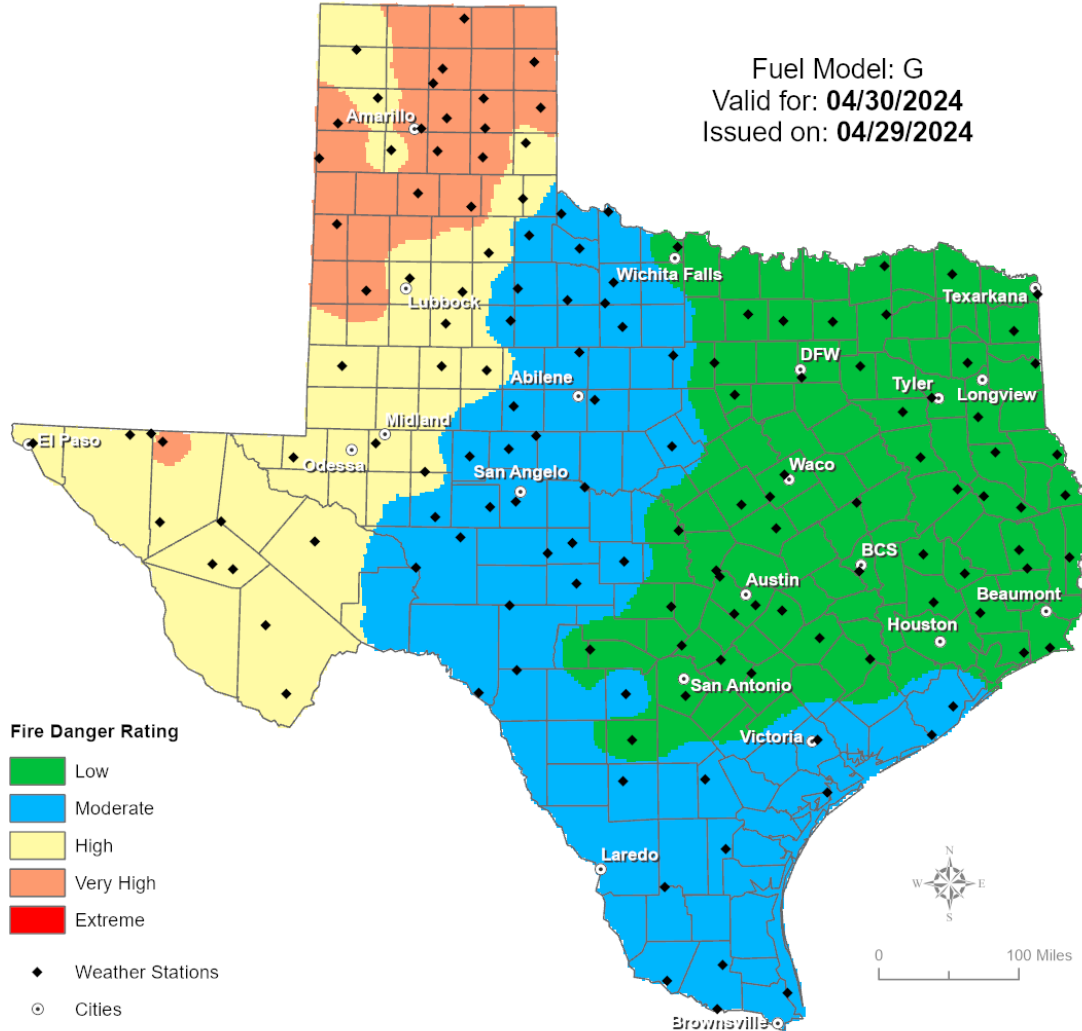
# Weather Warnings/Advisories Issued

<b>DATE</b>	<b>WARNING TYPE</b>	<b>LOCATION</b>
04/29/24	Flood Warning	Angelina, Franklin, Gregg, Hardin, Harris, Jasper, Jefferson, Liberty, Montgomery, Morris, Nacogdoches, Newton, Orange, Panola, Polk, Red River, Rusk, Sabine, San Augustine, San Jacinto, Shelby, Smith, Titus, Trinity, Tyler, Walker, and Wood Counties
04/29/24	Severe Thunderstorm Warning	Atascosa and Wilson Counties
04/29/24	Flood Advisory	Karnes and Wilson Counties
04/30/24	Flood Warning	Harris, Liberty, Montgomery, and San Jacinto Counties

# Fire Danger Forecast

## Forecast Fire Danger

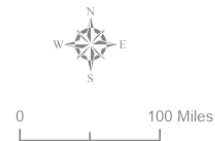
Fuel Model: G  
Valid for: **04/30/2024**  
Issued on: **04/29/2024**



### Fire Danger Rating



- ◆ Weather Stations
- Cities





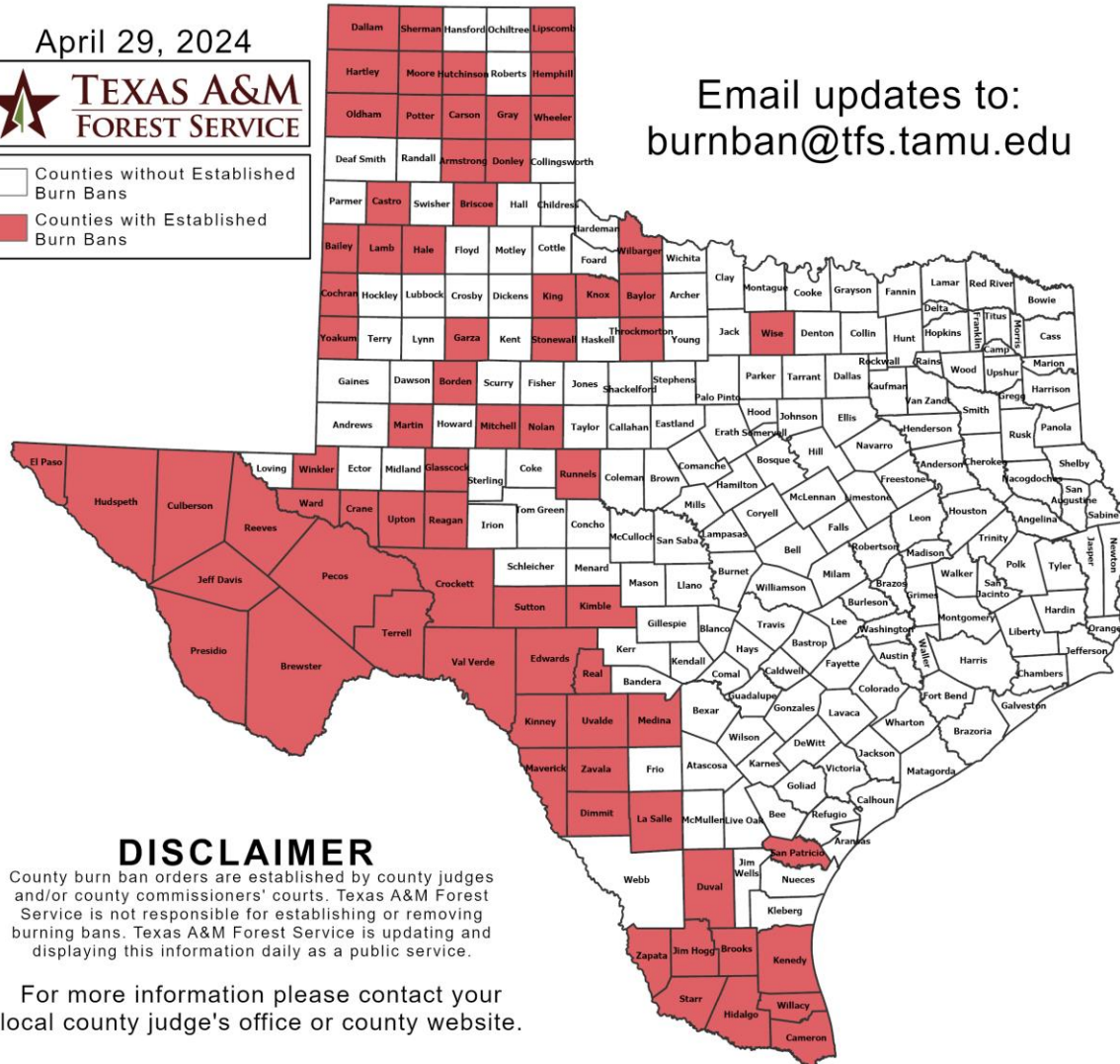
# Burn Ban

## OUTDOOR BURN BANS

April 29, 2024



Counties without Established Burn Bans  
 Counties with Established Burn Bans



Email updates to:  
[burnban@tfs.tamu.edu](mailto:burnban@tfs.tamu.edu)

### Counties with Burn Bans: 72

- |           |            |              |
|-----------|------------|--------------|
| Armstrong | Hartley    | Presidio     |
| Bailey    | Hemphill   | Reagan       |
| Baylor    | Hidalgo    | Real         |
| Borden    | Hudspeth   | Reeves       |
| Brewster  | Hutchinson | Runnels      |
| Briscoe   | Jeff Davis | San Patricio |
| Brooks    | Jim Hogg   | Sherman      |
| Cameron   | Kenedy     | Starr        |
| Carson    | Kimble     | Stonewall    |
| Castro    | King       | Sutton       |
| Cochran   | Kinney     | Terrell      |
| Crane     | Knox       | Throckmorton |
| Crockett  | Lamb       | Upton        |
| Culberson | La Salle   | Uvalde       |
| Dallam    | Lipscomb   | Val Verde    |
| Dimmit    | Martin     | Ward         |
| Donley    | Maverick   | Wheeler      |
| Duval     | Medina     | Wilbarger    |
| Edwards   | Mitchell   | Willacy      |
| El Paso   | Moore      | Winkler      |
| Garza     | Nolan      | Wise         |
| Glasscock | Oldham     | Yoakum       |
| Gray      | Pecos      | Zapata       |
| Hale      | Potter     | Zavala       |

### DISCLAIMER

County burn ban orders are established by county judges and/or county commissioners' courts. Texas A&M Forest Service is not responsible for establishing or removing burning bans. Texas A&M Forest Service is updating and displaying this information daily as a public service.

For more information please contact your local county judge's office or county website.

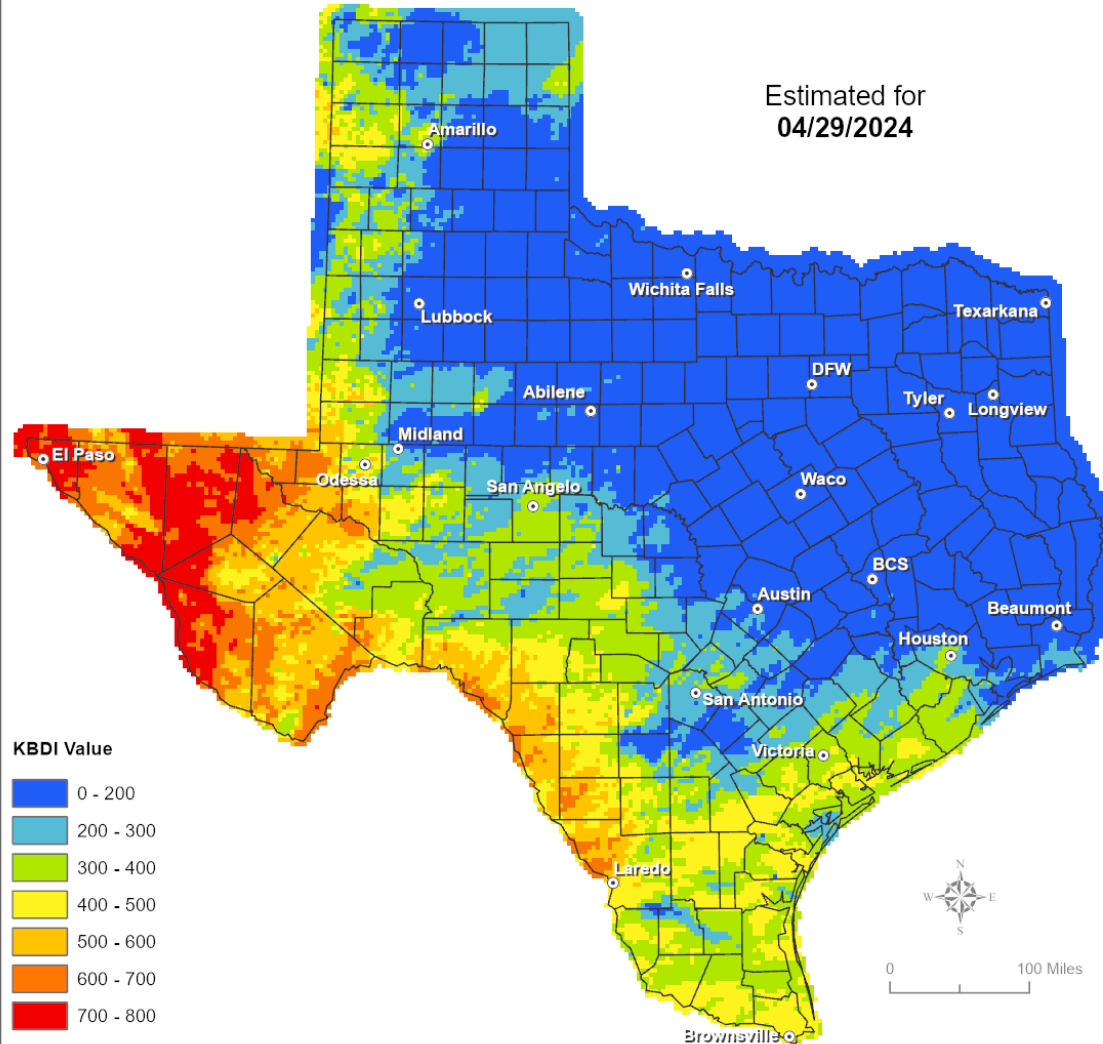
RED FLAG WARNINGS: [www.weather.gov](http://www.weather.gov)  
 Additional map formats available at <https://tfsweb.tamu.edu/Burnbans/>

# Keetch-Byram Drought Index

## Keetch-Byram Drought Index

(4 km x 4 km resolution)

Estimated for  
04/29/2024



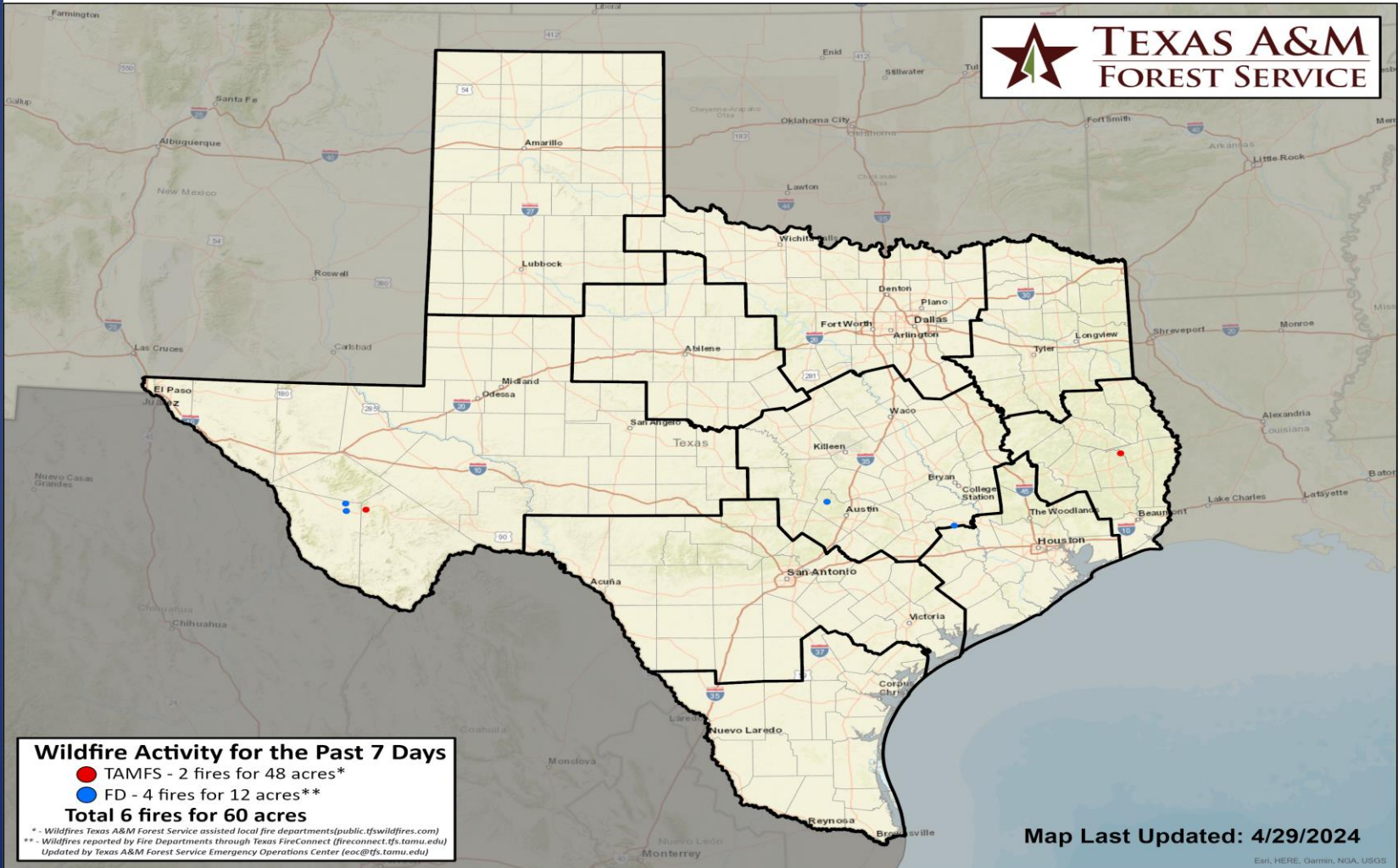
# Fire Weather

## Warnings/Watches/Statements

<b>DATE</b>	<b>WARNING TYPE</b>	<b>LOCATION</b>
04/30/24	Fire Danger Statement	Bailey, Castro, Cochran, Hale, Hockley, Lamb, Lubbock, Parmer, Swisher, Terry, and Yoakum Counties

# Fire Activity (\*Last 24 Hours)

Report of 174 (No Change) fires and 1,247,312 (No Change) acres have been burned this year. There are 72 (no change) counties with burn bans. The Keetch-Byram Drought Index list contains 29 (No Change) counties with an average over 400.



# Training

DATES		TITLE	COURSE	LOCATION
03/25/24	04/30/24	Texas EMC Response to Recovery	TX-2000	TDEM Region 5
04/09/24	05/08/24	Texas EMC Response to Recovery	TX-2000	TDEM Region 6
04/11/24	05/17/24	Texas EMC Response to Recovery	TX-2000	Bryan
04/29/24	04/30/24	STAM - Staging Area Manager	STAM	San Antonio
04/29/24	05/01/24	Intermediate Incident Command System for Expanding Incidents, ICS 300	G/ICS-300	Houston
04/29/24	05/01/24	Intermediate Incident Command System for Expanding Incidents, ICS 300	G/ICS-300	Pflugerville
04/29/24	05/01/24	Texas Disaster Accounting 101	T-600	Columbus
04/29/24	05/02/24	Incident Tactical Dispatcher (INTD) Training (All-Hazards)	INTD	Austin
04/30/24	05/02/24	Community Emergency Response Team Train the Trainer	E/L/G-248	Alpine

# Training

DATES		TITLE	COURSE	LOCATION
04/30/24	05/02/24	Intermediate Incident Command System for Expanding Incidents, ICS 300	G/ICS-300	Houston

# Statewide Significant Events

DATES		LOCATION	EVENT
04/26/24	04/30/24	San Antonio	Fiesta Carnival
04/28/24	04/30/24	Fort Worth	Lao New Year
04/30/24	04/30/24	Arlington	MLB: 2024 Texas Rangers Game 17
04/30/24	04/30/24	Houston	MLB: 2024 Houston Astros Game 14

# Exercises

DATES		AGENCY/LOCATION	TYPE: EXERCISE NAME
04/30/24	04/30/24	Brownsville PUB/Olmito	Drill: BPUB 2024 Emergency Operations Plan
05/01/24	05/02/24	Coastal Bend Council of Governments/Robstown	Conference: HURCON 2024: Coastal Bend Hurricane Conference
05/01/24	05/01/24	Radian Generation/Midway Wind 1 (windfarm)	Drill: 2024 EOP Yearly Drill
05/01/24	05/01/24	Austin Water/Austin	Functional: Failover Exercise