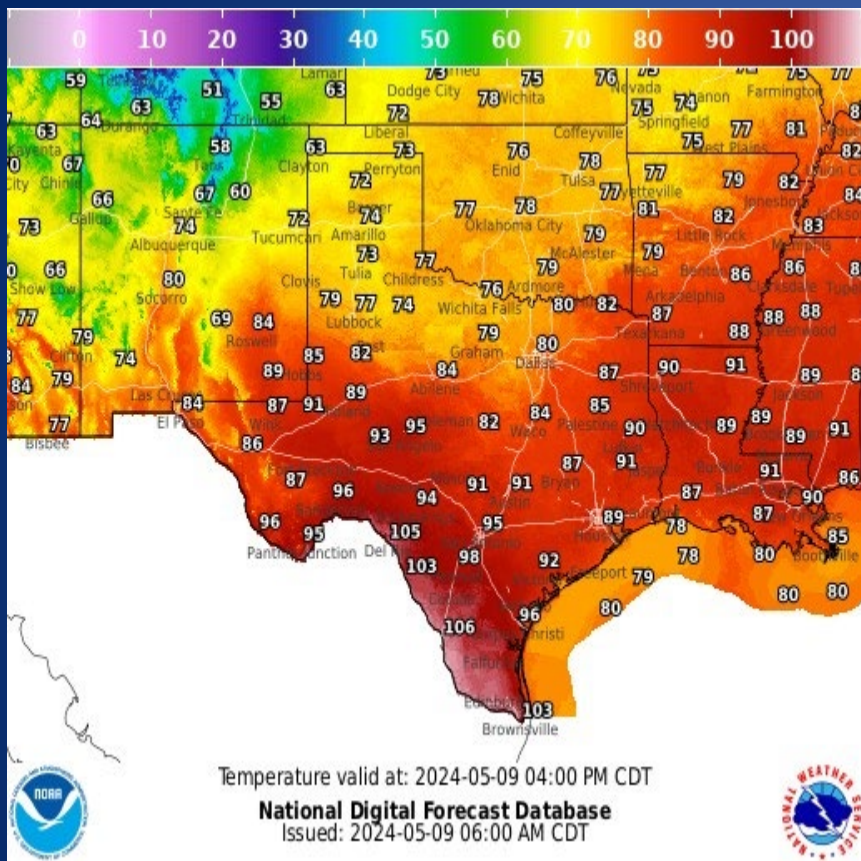


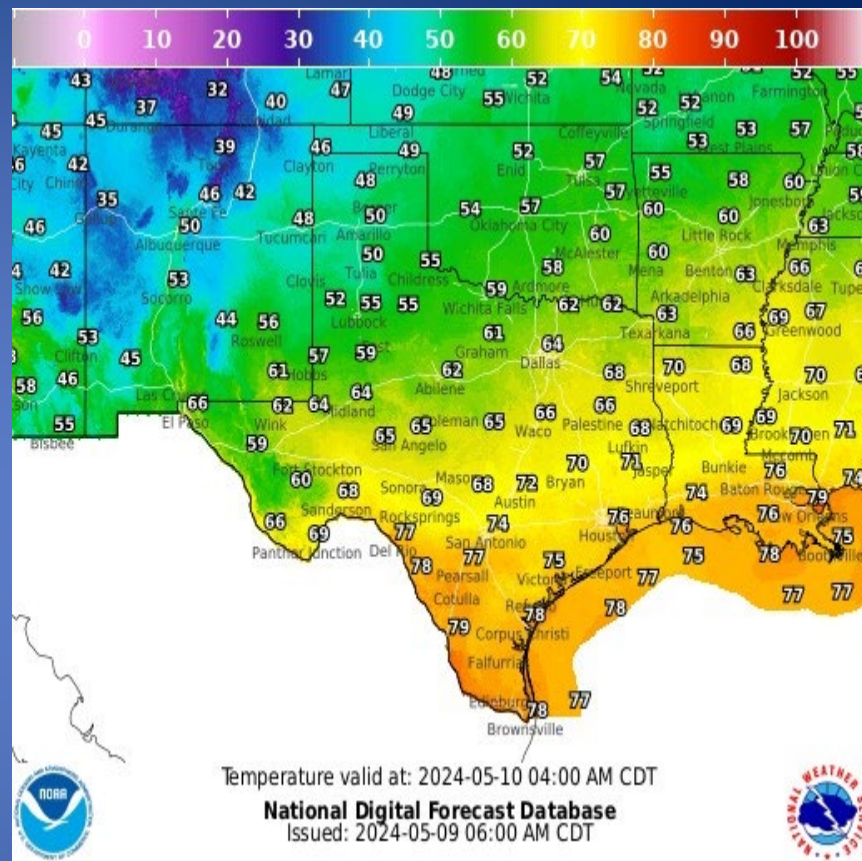
Informational Products Distributed by the State Operations Center

DATE	SUBJECT
05/08/24	NWS Fort Worth: Severe Weather Potential Today and Thursday
05/08/24	NWS West Gulf RFC: May Thunderstorms Expected...More Rain Expected This Week and Again This Weekend
05/08/24	NWS Austin/San Antonio: Severe Threat Today and Thursday along with Heat Concerns
05/08/24	Governor's Proclamation for 24-0014 26APR Severe Weather 05-08-2024
05/08/24	NWS Brownsville Weather Update: Dangerous, Record-Breaking Heat In Store For Thursday; Heat Advisory In Effect
05/09/24	NWS El Paso, TX/Santa Teresa, NM: Public Information Statement for El Paso and Hudspeth Counties
05/09/24	NWS Austin/San Antonio: Strong to Severe Storms and Heat Thursday
05/09/24	NWS Shreveport, LA: Severe Weather Across the Four State Region Today
05/09/24	NWS Houston/Galveston: Severe Storms possible this evening
05/09/24	NWS Lake Charles, LA: Severe Weather and Flooding
05/09/24	NWS El Paso, TX/Santa Teresa, NM: Weather Hazards Outlook Thursday
05/09/24	Daily NWS Threat Brief for FEMA Region 6

Weather Forecast

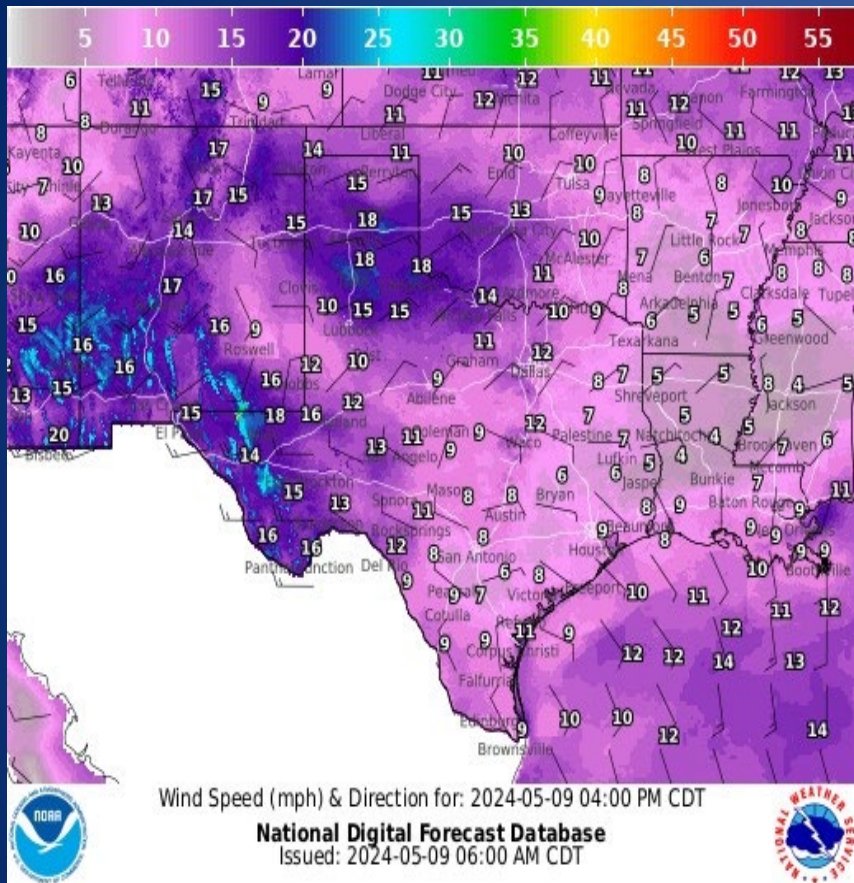


Highs

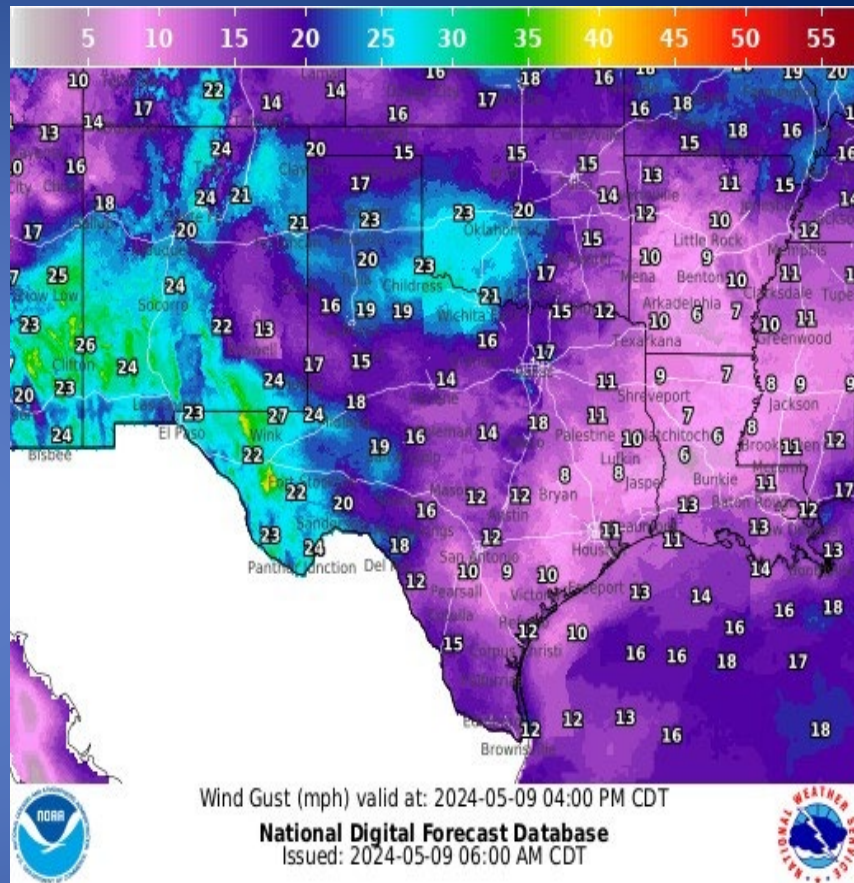


Lows

Weather Forecast



Wind Speeds



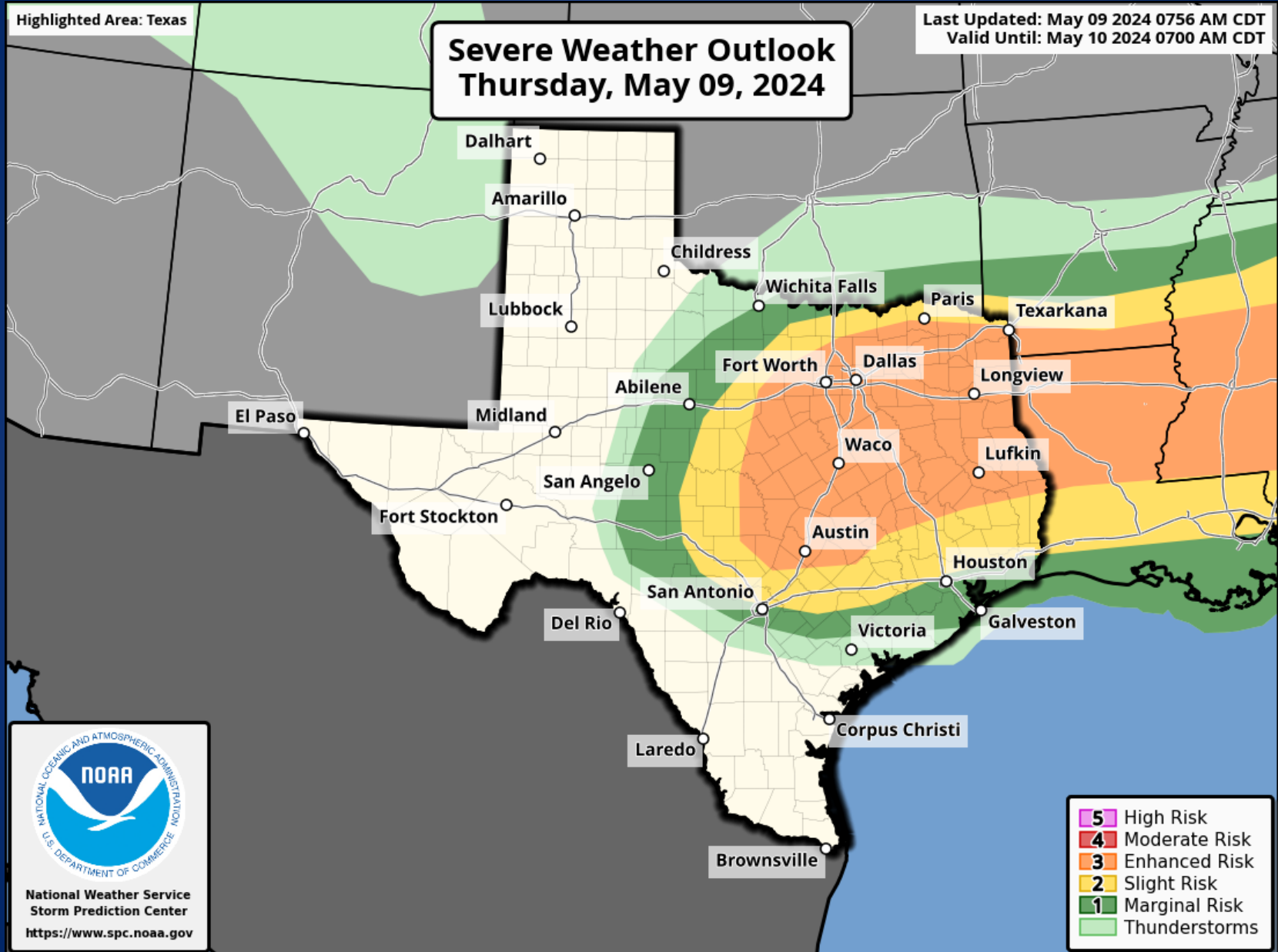
Gusts

Hazardous Weather

Highlighted Area: Texas

Last Updated: May 09 2024 0756 AM CDT
Valid Until: May 10 2024 0700 AM CDT

Severe Weather Outlook Thursday, May 09, 2024



National Weather Service
Storm Prediction Center
<https://www.spc.noaa.gov>

- 5 High Risk
- 4 Moderate Risk
- 3 Enhanced Risk
- 2 Slight Risk
- 1 Marginal Risk
- Thunderstorms

Hazardous Weather

Severe Weather Expected Today

Weather Forecast Office
Fort Worth, TX
Issued May 9, 2024 5:12 AM CT

SEVERE Severe storms are expected to develop across North and Central Texas today

Today's Threats

Higher
Lower

Very Large Hail (>3")
Damaging Winds (70+mph)
Tornado

Early Afternoon
Storms develop to the west initially

3-6 pm
Threat spreads into the Metroplex and along I-20 corridor

After 6pm
Storms spread into Central TX with an increasing damaging wind threat

weather.gov/fortworth

Another round of scattered storms are expected to develop near and along a stationary boundary this afternoon and evening. Many will likely remain dry, but if storms develop they will likely become strong to severe. The primary threats are very large hail and damaging wind gusts. We will also need to monitor the potential for excessive rainfall and localized flash flooding since the bulk of this rain is expected to fall over already water-logged areas.

Severe Weather Risk - This Afternoon and Tonight

Weather Forecast Office
Shreveport, LA
Issued May 9, 2024 1:28 AM CDT

Valid Thu 7:00 AM through Fri 7:00 AM CDT

Highlighted Area: NWSShreveport, LA
Last Updated: May 09 2024 01:00 AM CDT
Valid Until: May 10 2024 07:00 AM CDT

Severe Weather Outlook Thursday, May 09, 2024

KEY MESSAGES - DAMAGING WINDS

WHAT... There is an Enhanced Risk and a Slight Risk of Severe Thunderstorms for mainly this afternoon through the late evening hours across much of the Four State Region. The greatest threat will be for widespread damaging wind gusts as high as (70-75 mph) along with large hail with isolated tornadoes. Excessive heavy rainfall will accompany these storms as well.

WHEN... This afternoon through the late evening hours.

THREATS

SAFETY

- Stay weather aware.
- Have multiple ways to receive warnings.
- Know where your safe place is in the event you need to take shelter.

Threat Level: 3 of 5

NWSShreveport

There will be another chance for severe weather this afternoon through the late evening hours across much of the Four State Region. Widespread damaging wind gusts will be the main threat with winds as high as 70-75 mph along with large hail and an isolated tornado threat. Look for excessive, heavy rainfall to accompany these storms as well.

Hazardous Weather



Severe Weather Outlook

May 9, 2024
6:35 AM

Tonight → Friday Morning

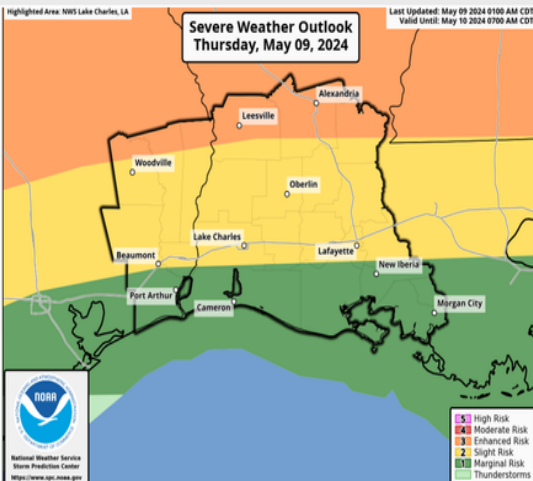
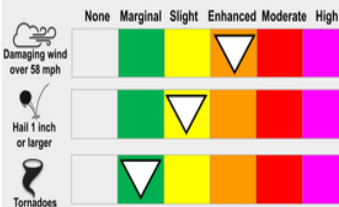
Overview

What: Scattered thunderstorms with a cold front

When: Tonight into early tomorrow morning

Where: Enhance risk (Lvl. 3 of 5) across east Texas and central Louisiana. Slight risk (Lvl. 2 of 5) along and north of the I-10 corridor. Marginal risk (Lvl. 1 of 5) south of the I-10

Threats



National Oceanic and Atmospheric Administration
U.S. Department of Commerce

National Weather Service
Lake Charles, LA



Excessive Rainfall Outlook

May 9, 2024
6:35 AM

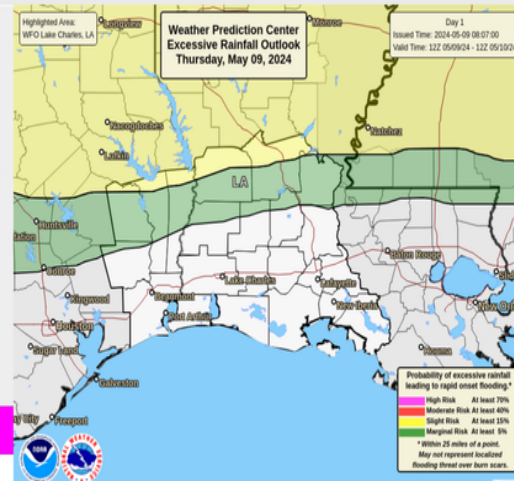
Tonight → Friday Morning

Overview

What: Showers and thunderstorms will spread across the area in response to a cold front. Additional rain falling over saturated grounds will have a potential to cause flash flooding and exacerbate ongoing river flooding.

When: Tonight into early tomorrow morning.

Where: A Slight Risk (Lvl. 2 of 4) across northern Tyler, Jasper and Newton counties as well as northern Vernon and Rapides parishes. A Marginal Risk (Lvl. 1 of 4) across a narrow swath from Woodville, TX to Marksville, LA.



National Oceanic and Atmospheric Administration
U.S. Department of Commerce

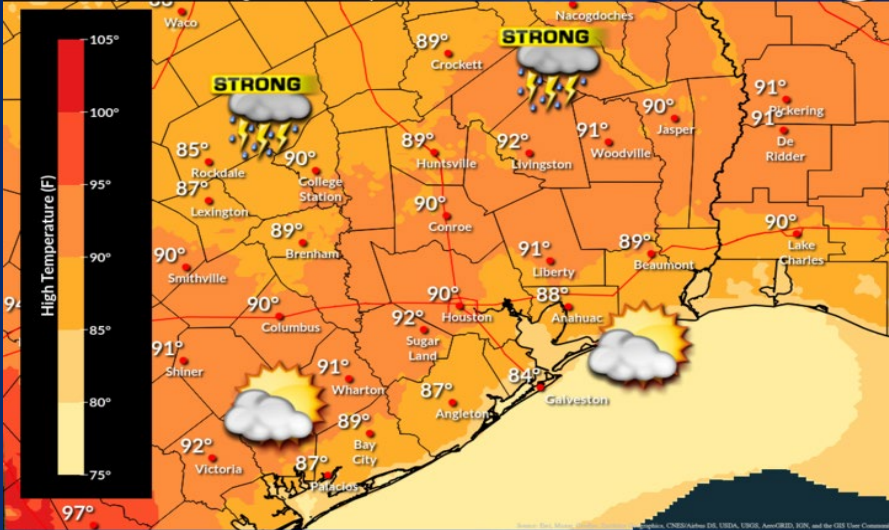
National Weather Service
Lake Charles, LA

Hazardous Weather

Today

Warm with the potential for strong storms to develop

Weather Forecast Office
Houston/Galveston TX
Issued May 09, 2024 3:28 AM CDT



@NWSHouston

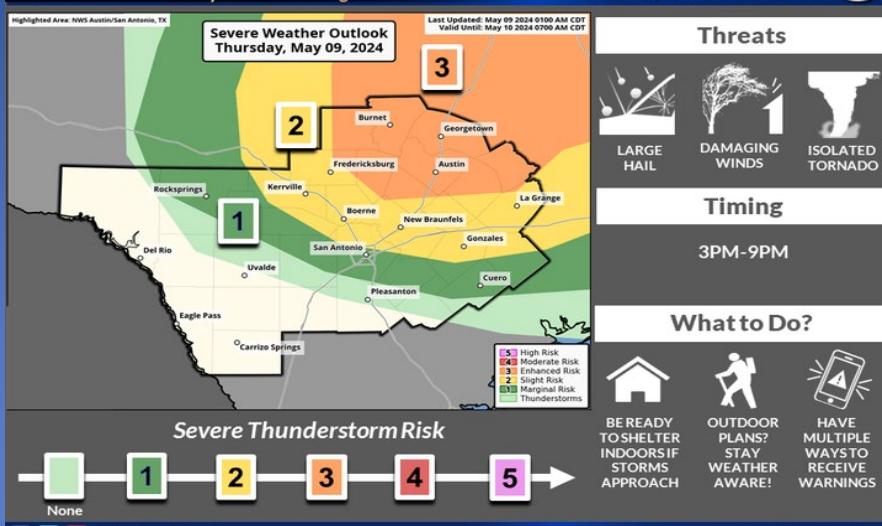
weather.gov/hgx

Today will be warm with the potential for strong storms to develop.

Severe Thunderstorm Threat Thursday

Greatest risk within the yellow and orange areas

Weather Forecast Office
Austin/San Antonio
Issued May 9, 2024 4:45 AM CT



NWWSanAntonio

weather.gov/ewx

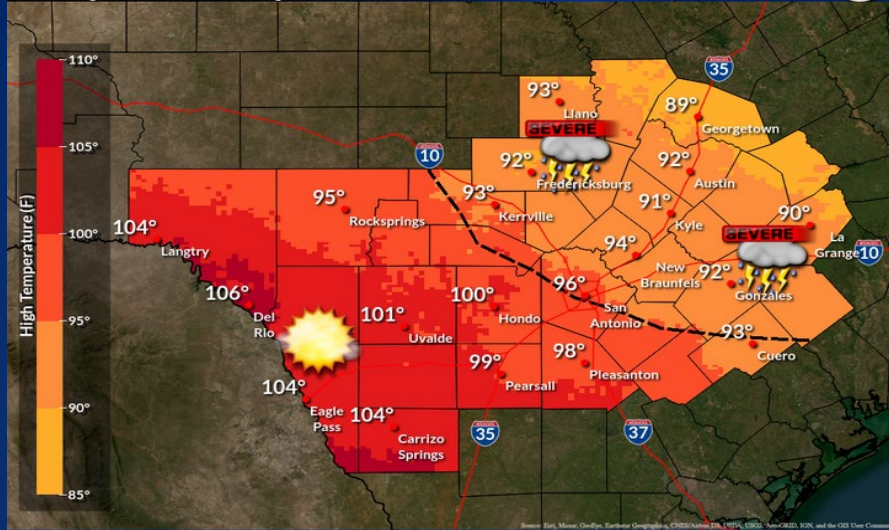
Large to very large hail is possible on Thursday afternoon and evening as a cold front moves in from the north. Damaging winds are also possible along with a tornado or two.

Hazardous Weather

Strong to Severe Storms Possible

Hot with highs from near 90 to 106 degrees

Weather Forecast Office
Austin/San Antonio, TX
Issued May 09, 2024 4:53 AM CDT



NWSSanAntonio

weather.gov/ewx

Severe storms are expected this afternoon and early evening over the northern half of the region. Large hail and damaging winds are the primary hazards.



Today's Severe Weather Outlook

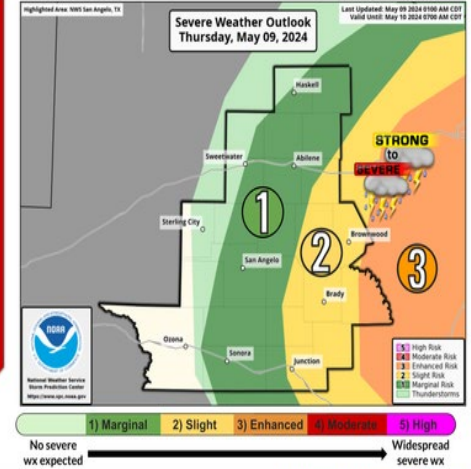
May 9, 2024
2:12 AM

Potential Hazards:

- Large to Very Large Hail (2+ in.)
- Isolated Tornado
- Damaging Winds (60+ mph)

Timing: Isolated this morning, with a higher chance across our eastern counties late today

What to Expect: Isolated storms are possible this morning, mainly east of an Abilene to San Angelo to Sonora line. A higher chance of storms is expected this afternoon and early evening, mainly across our eastern counties. The storms this afternoon and evening could produce large to very large hail, damaging winds, and an isolated tornado.



National Oceanic and Atmospheric Administration
U.S. Department of Commerce

National Weather Service
San Angelo, TX

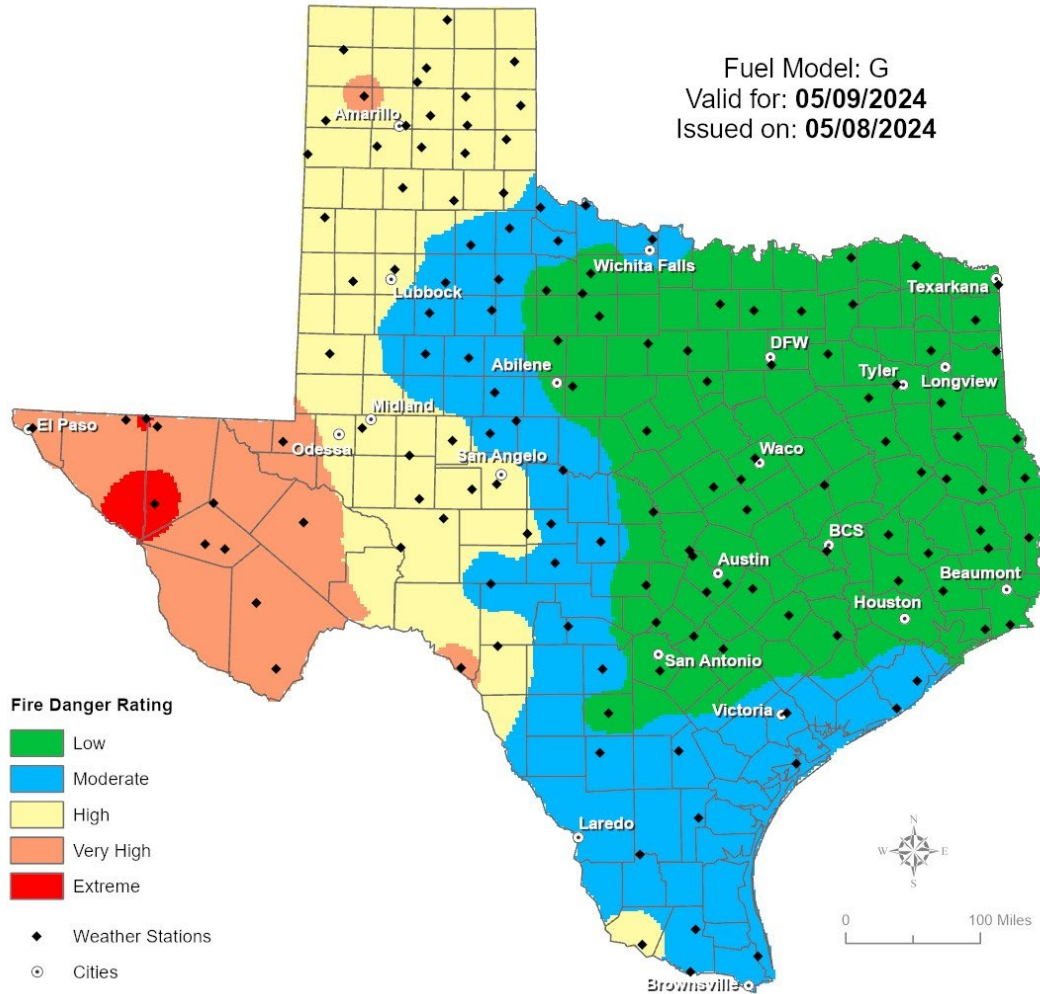
Weather Warnings/Advisories Issued

DATE	WARNING TYPE	LOCATION
05/08/24	Tornado Watch	Bowie, Camp, Cass, Franklin, Gregg, Harrison, Marion, Red River, Smith, Titus, Upshur, and Wood Counties
05/08/24	Severe Thunderstorm Warning	Bell, Bowie, Camp, Collin, Coryell, Delta, Fannin, Franklin, Gregg, Hopkins, Hunt, Kaufman, Lamar, Morris, Rains, Red River, Smith, Titus, Upshur, Van Zandt, and Wood Counties
05/08/24	Tornado Warning	Lamar and Red River Counties
05/09/24	Severe Thunderstorm Warning	Bowie, Harrison, and Marion Counties
05/09/24	Flood Warning	Hunt County

Fire Danger Forecast

Forecast Fire Danger

Fuel Model: G
Valid for: **05/09/2024**
Issued on: **05/08/2024**



Burn Ban

OUTDOOR BURN BANS

May 08, 2024



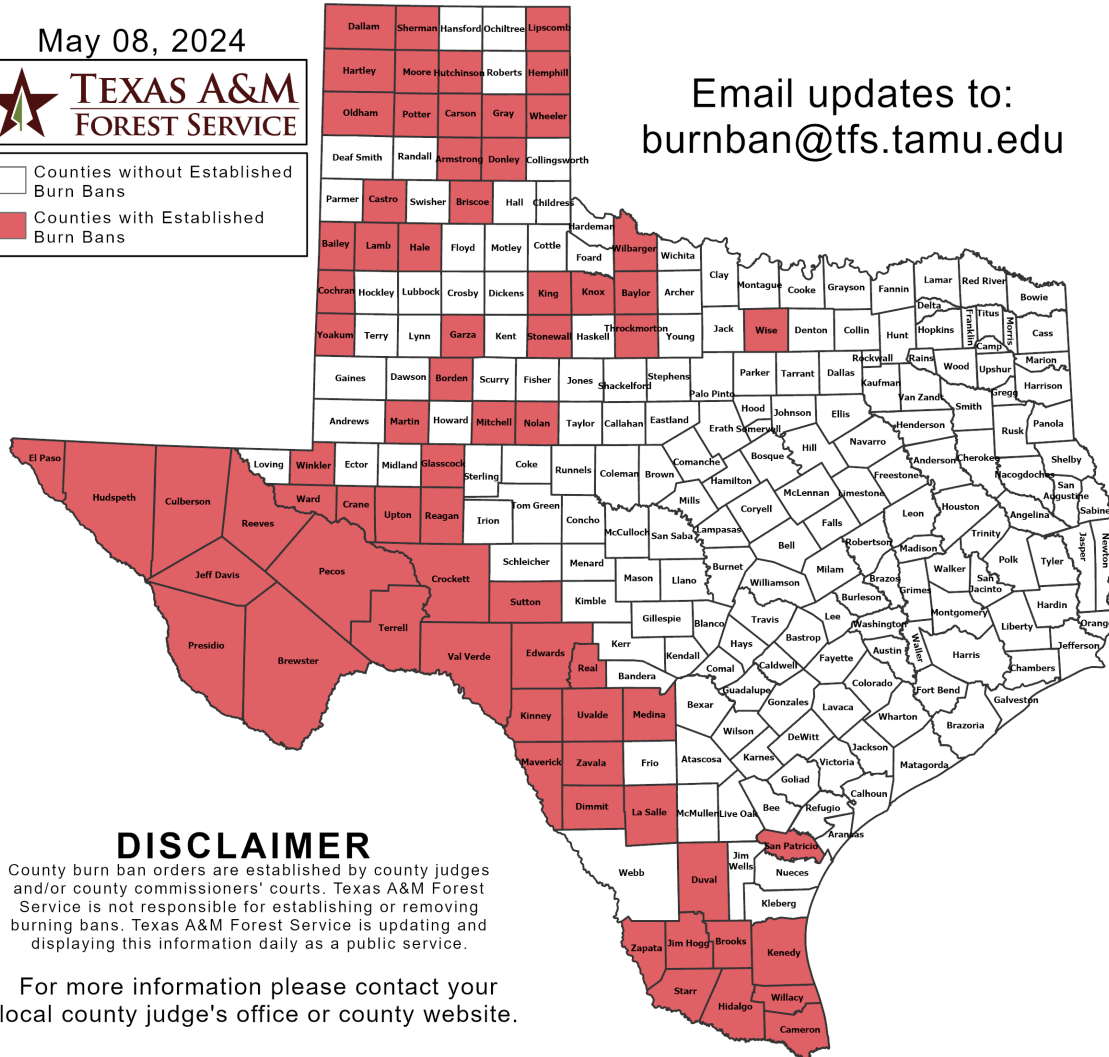
Counties without Established Burn Bans

Counties with Established Burn Bans

Email updates to:
burnban@tfs.tamu.edu

Counties with Burn Bans: 70

- | | | |
|-----------|------------|--------------|
| Armstrong | Hartley | Reagan |
| Bailey | Hemphill | Real |
| Baylor | Hidalgo | Reeves |
| Borden | Hudspeth | San Patricio |
| Brewster | Hutchinson | Sherman |
| Briscoe | Jeff Davis | Starr |
| Brooks | Jim Hogg | Stonewall |
| Cameron | Kenedy | Sutton |
| Carson | King | Terrell |
| Castro | Kinney | Throckmorton |
| Cochran | Knox | Upton |
| Crane | Lamb | Uvalde |
| Crockett | La Salle | Val Verde |
| Culberson | Lipscomb | Ward |
| Dallam | Martin | Wheeler |
| Dimmit | Maverick | Wilbarger |
| Donley | Medina | Willacy |
| Duval | Mitchell | Winkler |
| Edwards | Moore | Wise |
| El Paso | Nolan | Yoakum |
| Garza | Oldham | Zapata |
| Glasscock | Pecos | Zavala |
| Gray | Potter | |
| Hale | Presidio | |



DISCLAIMER

County burn ban orders are established by county judges and/or county commissioners' courts. Texas A&M Forest Service is not responsible for establishing or removing burning bans. Texas A&M Forest Service is updating and displaying this information daily as a public service.

For more information please contact your local county judge's office or county website.

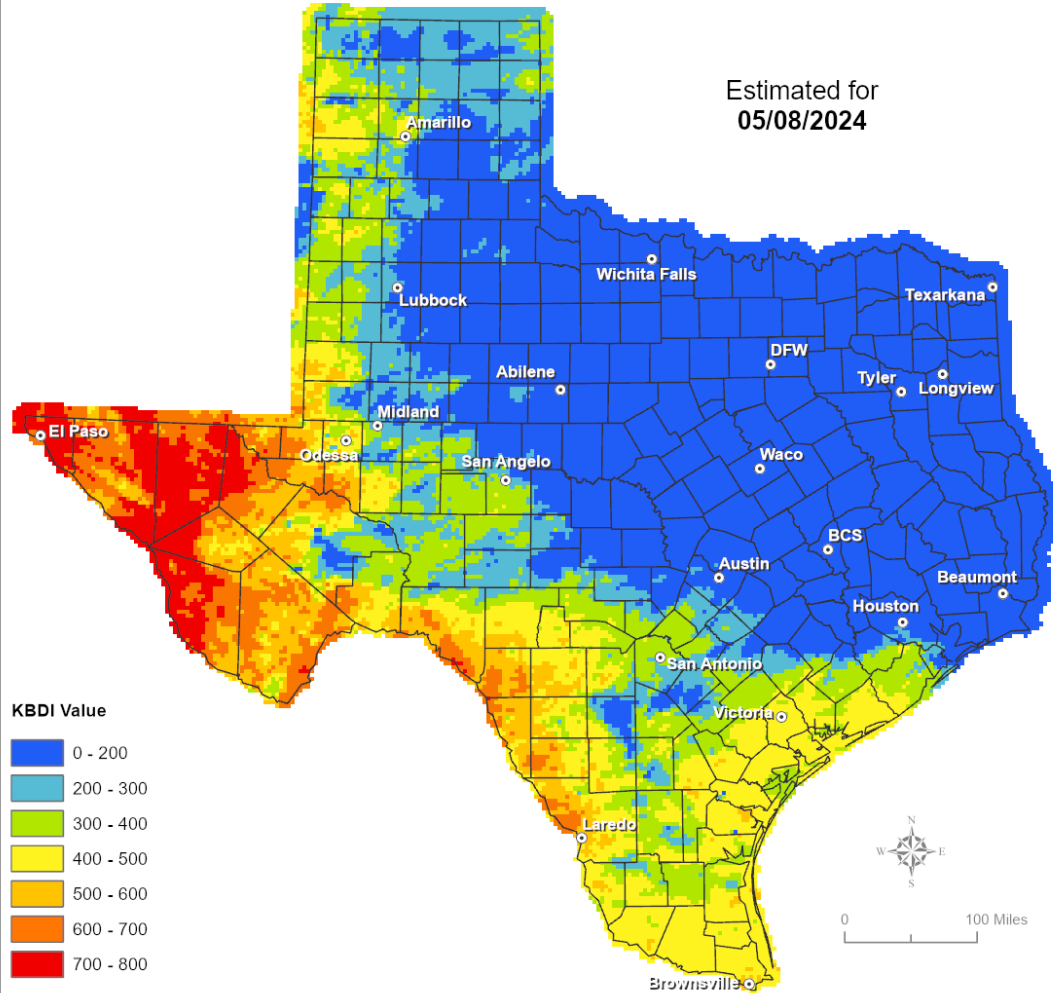
RED FLAG WARNINGS: www.weather.gov
 Additional map formats available at <https://tfsweb.tamu.edu/Burnbans/>

Keetch-Byram Drought Index

Keetch-Byram Drought Index

(4 km x 4 km resolution)

Estimated for
05/08/2024

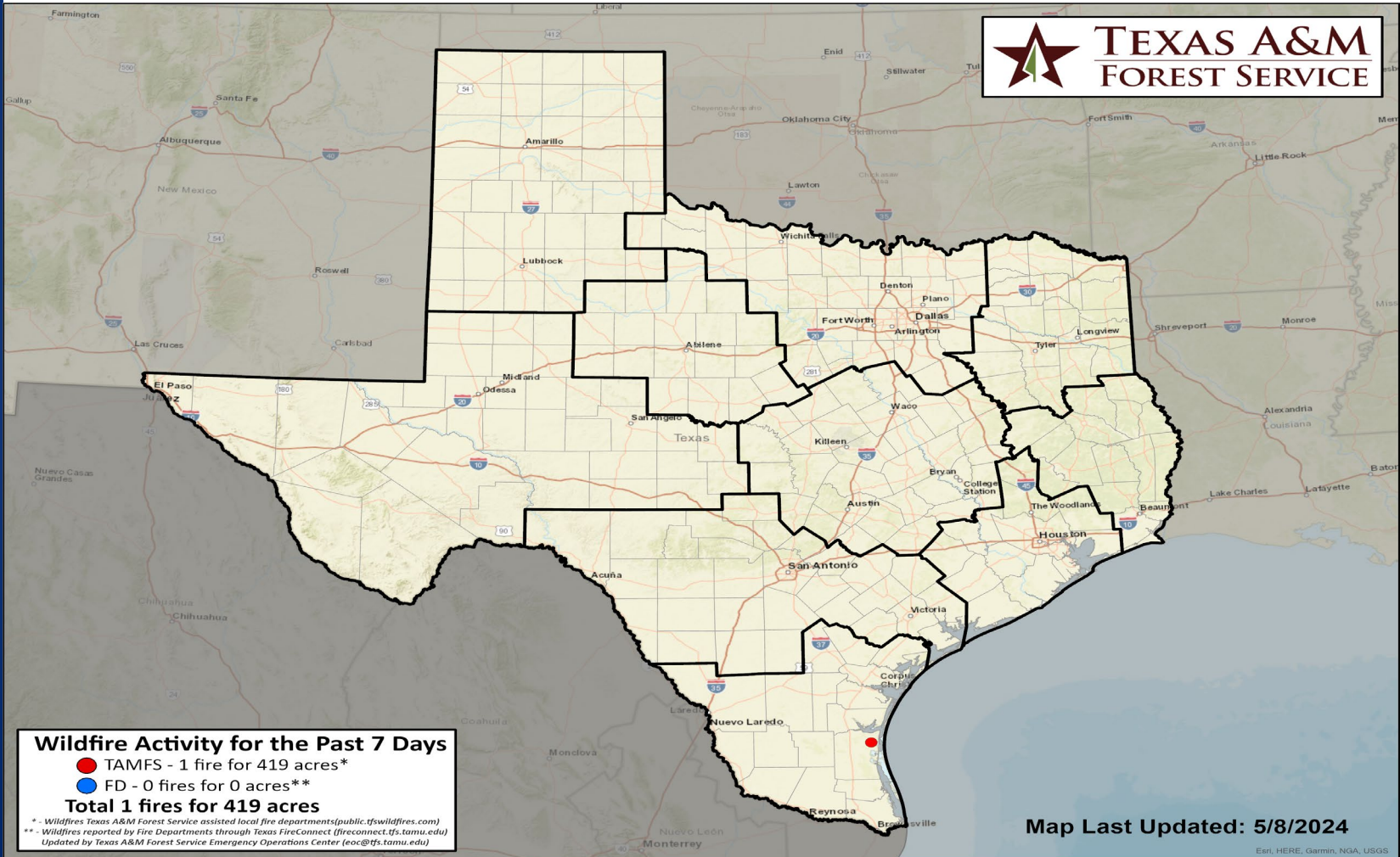


Fire Weather Warnings/Watches/Statements

DATE	WARNING TYPE	LOCATION
05/09/24	Fire Danger Statement	Brewster, Culberson, Jeff Davis, and Presidio Counties

Fire Activity (*Last 24 Hours)

Report of 175 (No Change) fires and 1,247,731 (No Change) acres have been burned this year. There are 70 (No Changes) counties with burn bans. The Keetch-Byram Drought Index list contains 42 (no change) counties with an average over 400.



Training

DATES		TITLE	COURSE	LOCATION
04/09/24	05/08/24	Texas EMC Response to Recovery	TX-2000	TDEM Region 6
04/11/24	05/17/24	Texas EMC Response to Recovery	TX-2000	Bryan
05/06/24	05/10/24	NIMS ICS All-Hazards Situation Unit Leader (SITL) Course	E/L-964	San Antonio
05/06/24	05/10/24	All-Hazards Incident Management Team	O-305	Abilene
05/06/24	05/10/24	All-Hazards Incident Management Team	O-305	Baytown
05/07/24	05/09/24	Intermediate Incident Command System for Expanding Incidents, ICS 300	G/ICS-300	Laredo
05/07/24	05/09/24	Texas Disaster Accounting 101	T-600	Kerrville
05/07/24	05/09/24	HazMat First Responder Awareness/Operations	H-204	Houston
05/07/24	05/09/24	Instructional Presentation and Evaluation Skills	E/L-141	Austin
05/07/24	05/10/24	Debris Management	G-202	Burnet

Training

DATES		TITLE	COURSE	LOCATION
05/08/24	05/09/24	Medical Preparedness and Response to Bombing Incidents	MGT-348	Sweetwater
05/08/24	05/09/24	Advanced Incident Command System for Complex Incidents, ICS 400	G/ICS-400	Bellaire
05/09/24	05/10/24	All-Hazards Radio Operator Training	TRG-RADO	Pearland
05/09/24	05/10/24	Evacuation and Re-Entry Planning	G-358	Hondo
05/09/24	05/10/24	Advanced Incident Command System for Complex Incidents, ICS 400	G/ICS-400	Fort Worth
05/09/24	05/09/24	Texas Public Officials Workshop	T-PUB200	Vidor

Exercises

DATES		AGENCY/LOCATION	TYPE: EXERCISE NAME
05/07/24	05/08/24	Colorado Bend Power II, LLC/Wharton	Workshop: Hurricane Response Drill in a workshop Format w/Walkthrough of Site's Plan & Procedures