

Texas Division of Emergency Management Texas State Operations Center



**Saturday, May 18th, 2024
As of 0900 CDT**

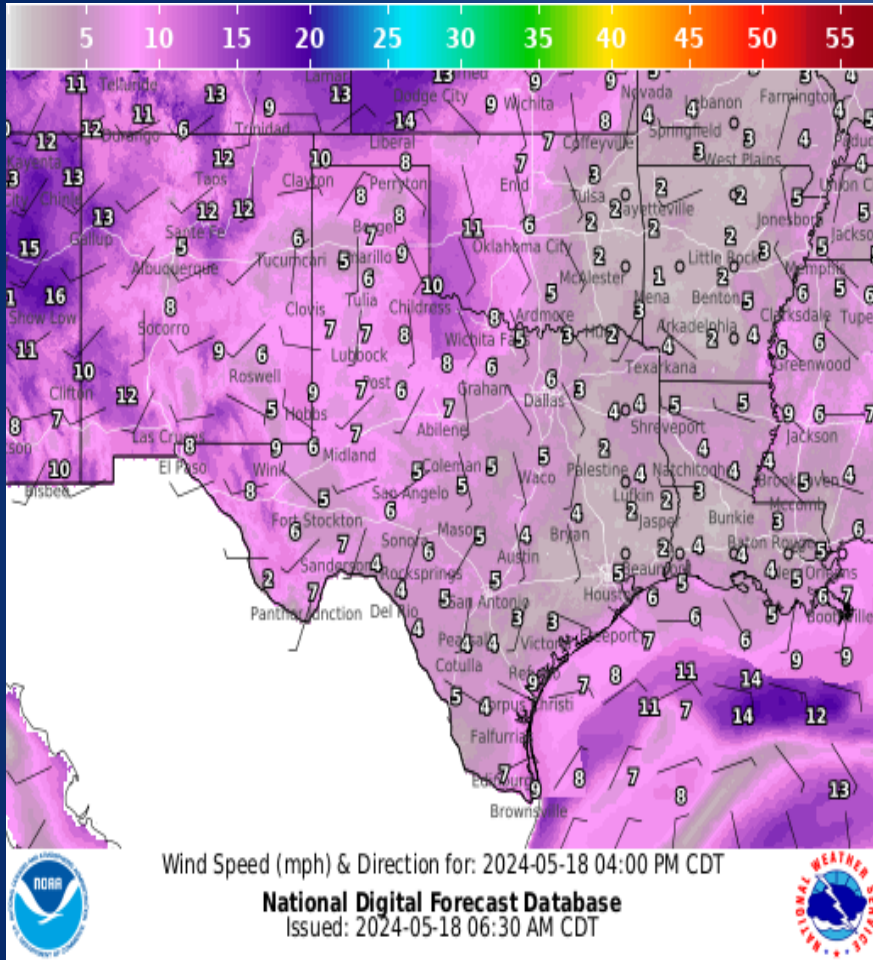
Incidents Reported to the State Operations Center (last 24 hours)

DATE	SUBJECT	LOCATION
05/17/24	Final Report of a Boil Water Notice	Cochran County
05/17/24	Initial Report of an Industrial Fire and Road Closure (US-87)	DeWitt County
05/17/24	Final Report of an Industrial Fire and Road Closure (US-87)	DeWitt County

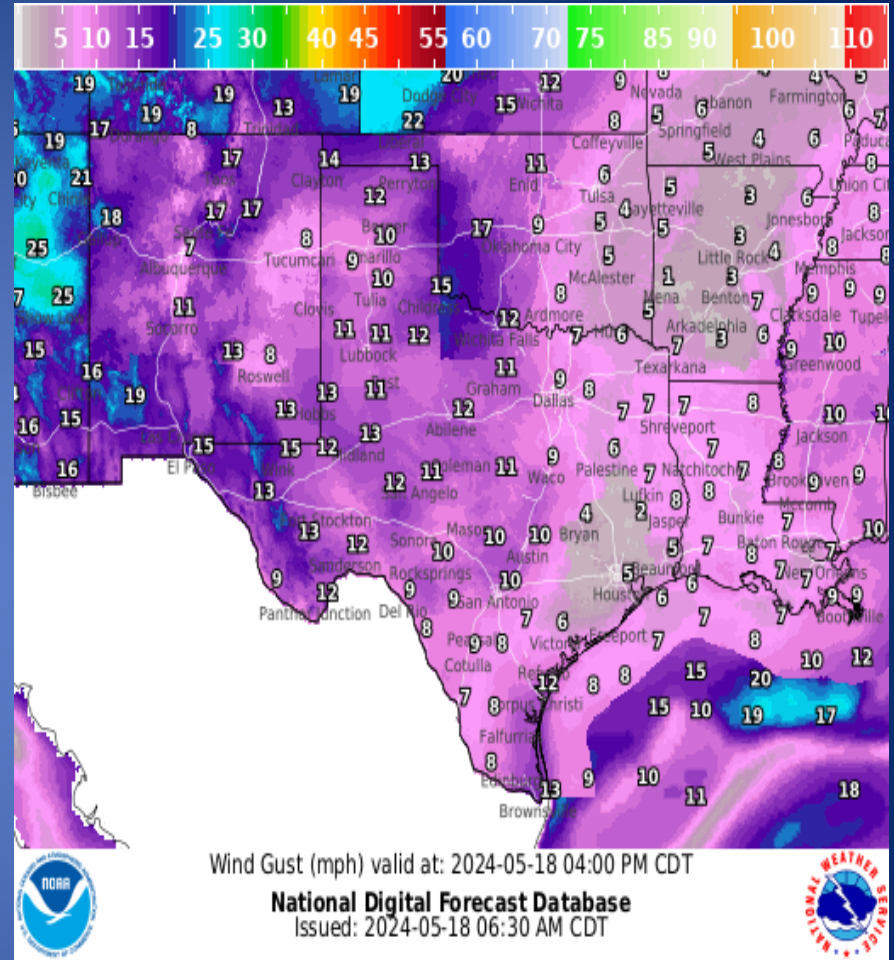
Informational Products Distributed by the State Operations Center

DATE	SUBJECT
05/17/24	NWS Houston/Galveston: Public Information Statement for NWS Meteorologists Currently Surveying Storm Damage Near Cypress in Harris County Texas
05/17/24	NWS Houston/Galveston: Public Information Statement for NWS Meteorologists Currently Surveying Storm Damage Near Waller in Waller County Texas
05/18/24	Daily NWS Threat Brief for FEMA Region 6
05/18/24	NWS Houston/Galveston: Public Information Statement for NWS Damage Survey for 04/16/24 Tornado Event

Weather Forecast

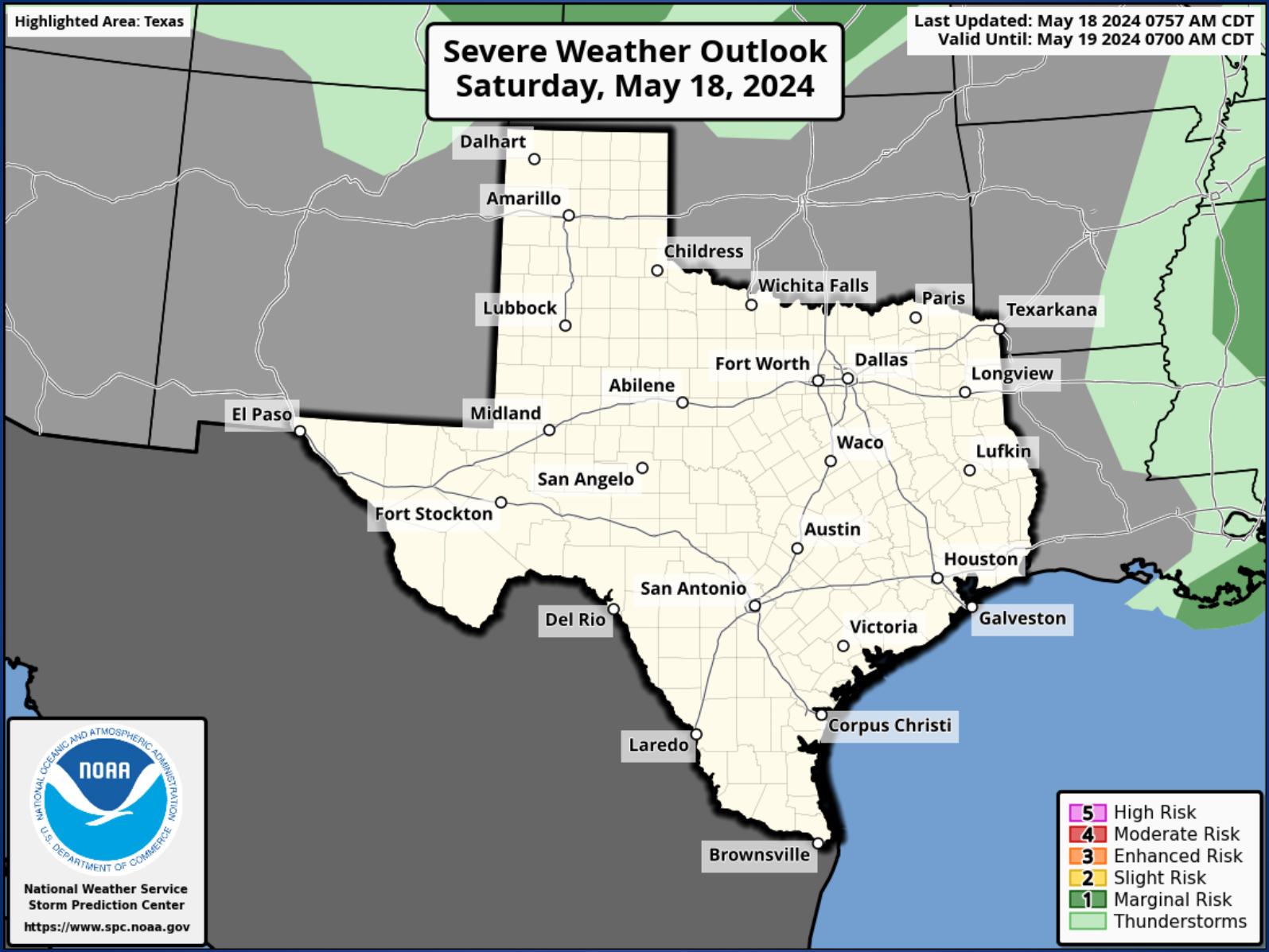


Wind Speeds



Gusts

Hazardous Weather



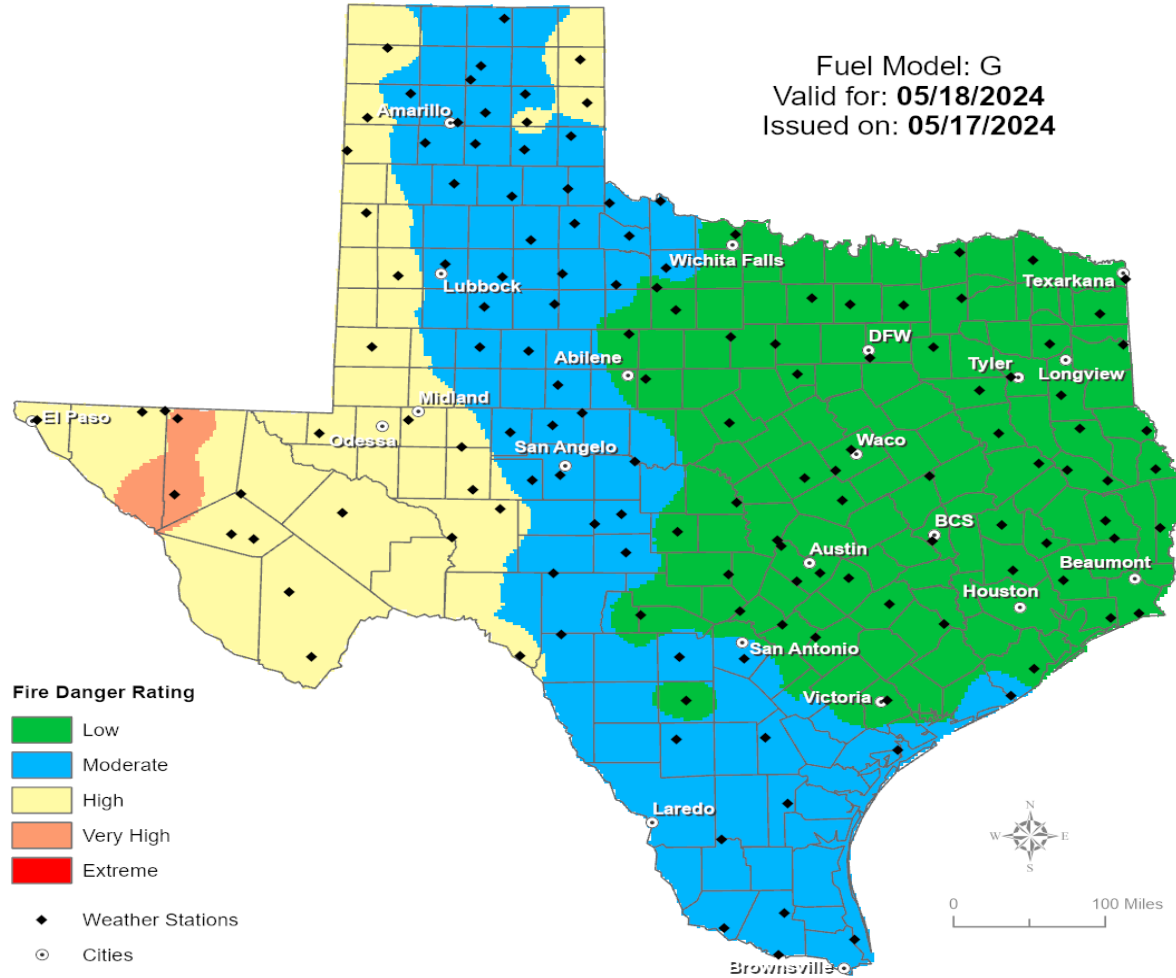
Weather Warnings/Advisories Issued

DATE	WARNING TYPE	LOCATION
05/17/24	Flood Advisory	Edwards, Kerr, Nueces, Real, San Patricio and Webb Counties
05/17/24	Flood Warning	Sabine and San Augustine Counties; Harris, Liberty, Montgomery, San Jacinto Counties; Harris and Montgomery Counties Harris and Montgomery Counties
05/17/24	Severe Thunderstorm Warning	Edwards, Kerr, Kimble, Real and Val Verde Counties
05/18/24	Flood Warning	Liberty, Polk and San Jacinto Counties

Fire Danger Forecast

Forecast Fire Danger

Fuel Model: G
Valid for: **05/18/2024**
Issued on: **05/17/2024**



Fire Danger Rating

- Low
- Moderate
- High
- Very High
- Extreme

- Weather Stations
- Cities



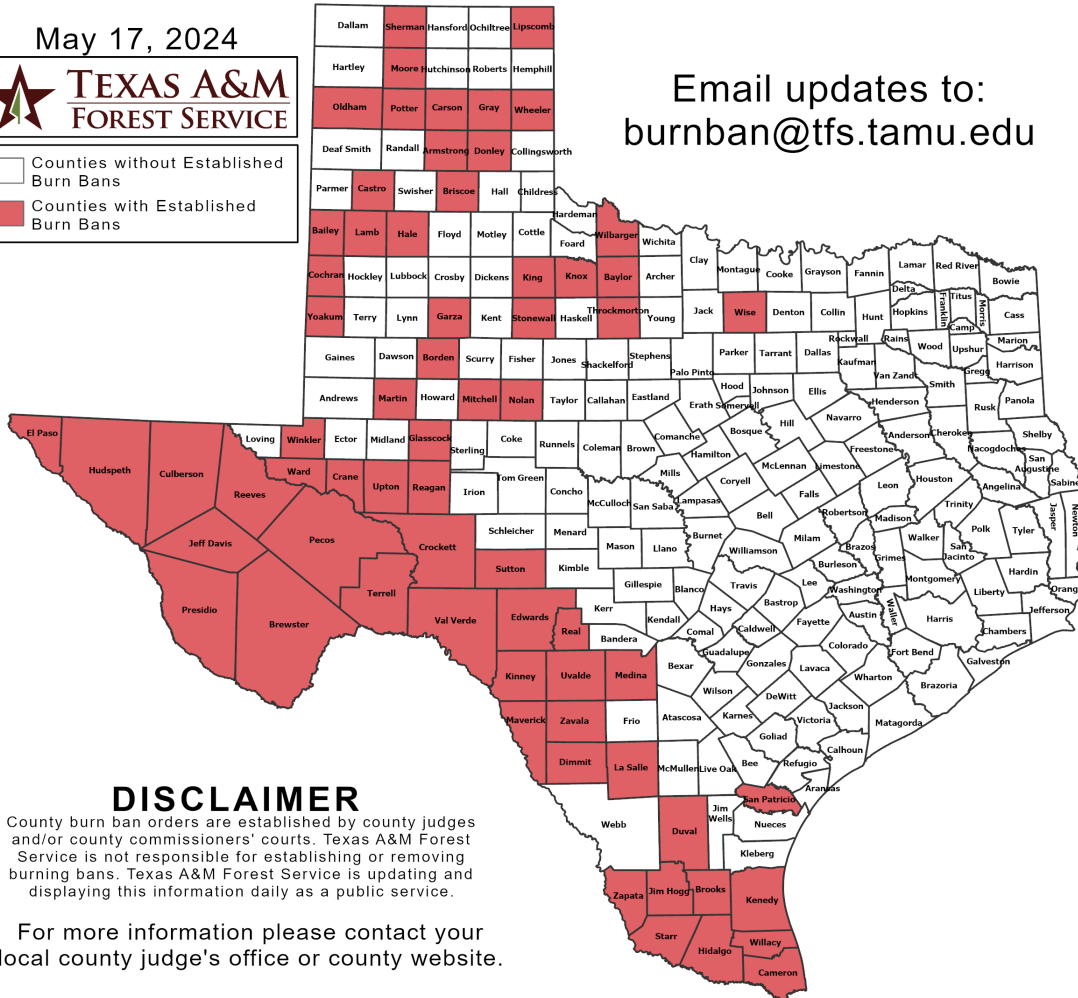
Burn Ban

OUTDOOR BURN BANS

May 17, 2024



Counties without Established Burn Bans
 Counties with Established Burn Bans



Email updates to:
burnban@tfs.tamu.edu

Counties with Burn Bans: 66

- Armstrong
- Bailey
- Baylor
- Borden
- Brewster
- Briscoe
- Brooks
- Cameron
- Carson
- Castro
- Cochran
- Crane
- Crockett
- Culberson
- Dimmit
- Donley
- Duval
- Edwards
- El Paso
- Garza
- Glasscock
- Gray
- Hale
- Hidalgo
- Hudspeth
- Jeff Davis
- Jim Hogg
- Kenedy
- King
- Kinney
- Knox
- Lamb
- La Salle
- Lipscomb
- Martin
- Maverick
- Medina
- Mitchell
- Moore
- Nolan
- Oldham
- Pecos
- Potter
- Presidio
- Reagan
- Real
- Reeves
- San Patricio
- Sherman
- Starr
- Stonewall
- Sutton
- Terrell
- Throckmorton
- Upton
- Uvalde
- Val Verde
- Ward
- Wheeler
- Willacy
- Winkler
- Wise
- Yoakum
- Zapata
- Zavala

DISCLAIMER

County burn ban orders are established by county judges and/or county commissioners' courts. Texas A&M Forest Service is not responsible for establishing or removing burning bans. Texas A&M Forest Service is updating and displaying this information daily as a public service.

For more information please contact your local county judge's office or county website.

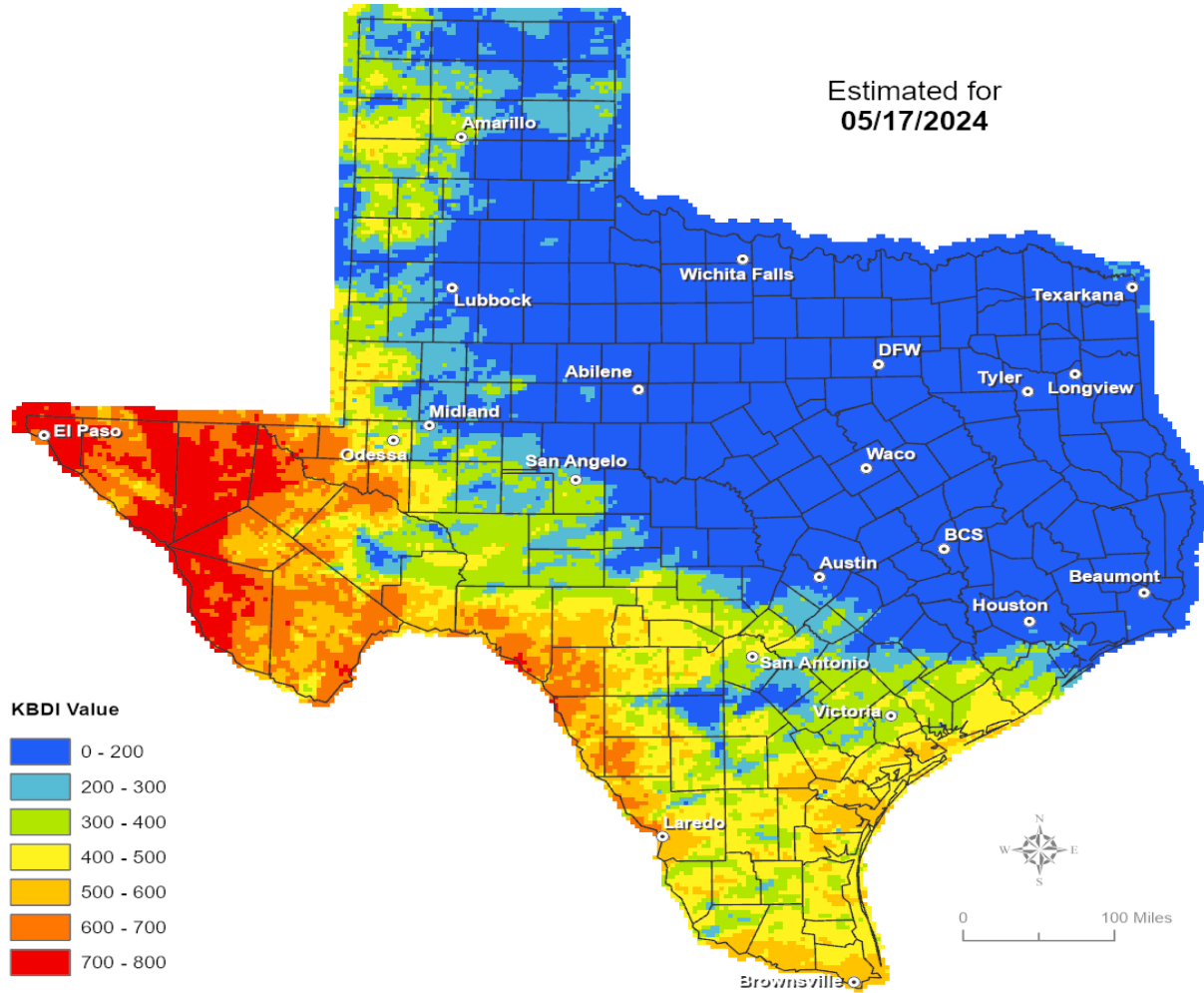
RED FLAG WARNINGS: www.weather.gov
 Additional map formats available at <https://tfsweb.tamu.edu/Burnbans/>

Keetch-Byram Drought Index

Keetch-Byram Drought Index

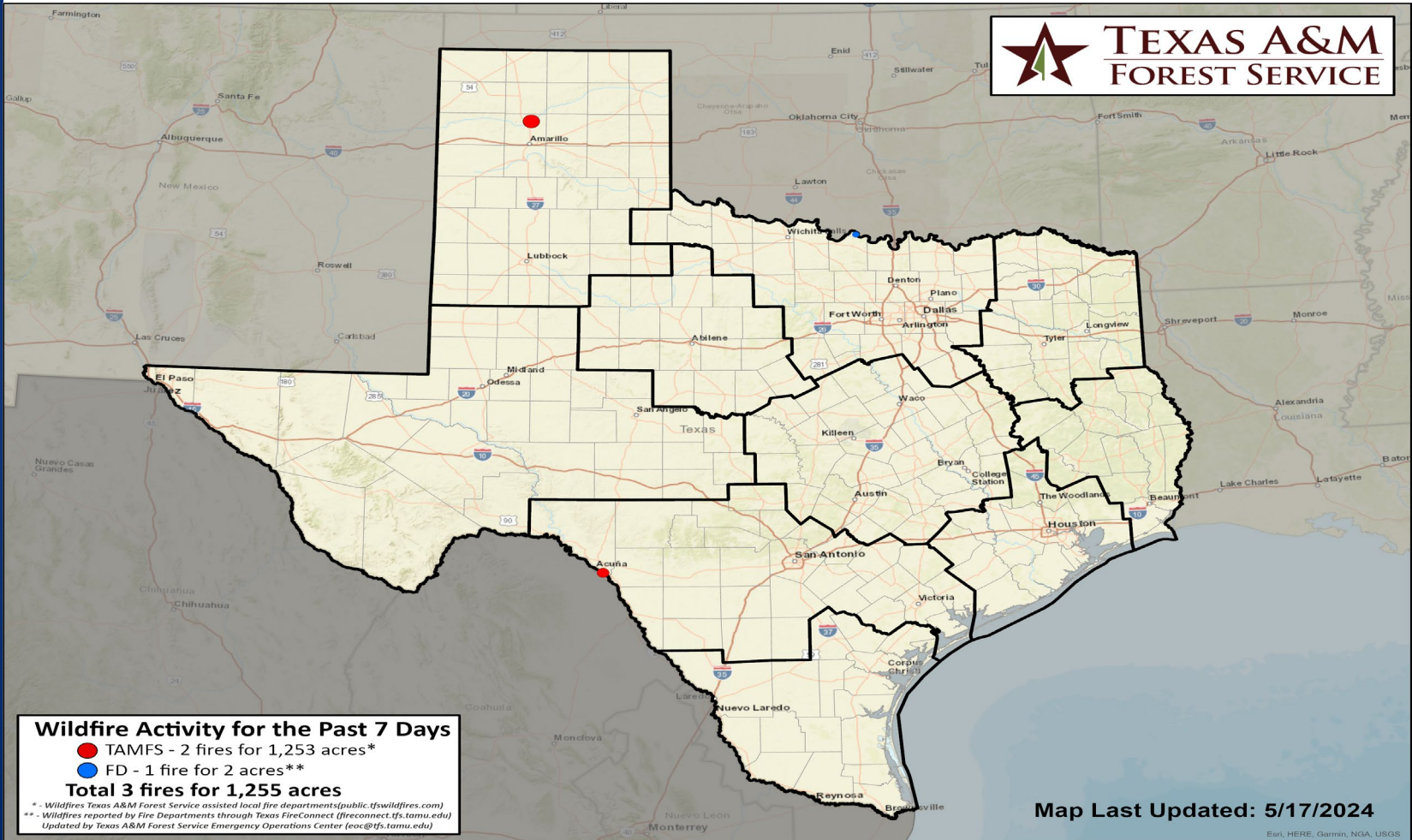
(4 km x 4 km resolution)

Estimated for
05/17/2024



Fire Activity (*Last 24 Hours)

Report of 179 (No Change) fires and 1,248,542 (No Change) acres have been burned this year. There are 66 (No Change) counties with burn bans. The Keetch-Byram Drought Index list contains 44 (-2) counties with an average over 400.



Training

DATES		TITLE	COURSE	LOCATION
05/17/24	05/19/24	Community Emergency Response Team Course (CERT)	G-317	New Braunfels

Statewide Significant Events

DATES		LOCATION	EVENT
05/16/24	05/19/24	Dallas	National Rifle Association Annual Meeting
05/17/24	05/19/24	Grapevine	Main Street Fest
05/17/24	05/19/24	Crystal Beach	Jeep Weekend
05/17/24	05/19/24	Richardson	Wildflower Festival
05/18/24	05/19/24	Arlington	PBR World Finals