




FEMA



Prepared by
Melissa Huffman

FEMA Region 6 Weather Threat Briefing

Sunday, May 26, 2024

Disclaimer: The purpose of this briefing is to provide a **Regional** weather threat assessment and is meant as a general overview. County/Parish decision makers should consult their local NWS forecast offices for the latest detailed, local weather information. To find your local NWS forecast office, go to www.weather.gov/srh.



National Oceanic and
Atmospheric Administration
U.S. Department of Commerce

National Weather Service
Southern Region



Summary of the Upcoming Week

- **Enhanced risk for severe thunderstorms and slight risk of excessive rainfall across NE AR today.**
- **Elevated fire weather conditions across NM, W TX today.**
- **Slight risk of severe storms across E LA on Monday.**
- **Repeated rounds of rainfall will increase flash flood risk across S OK, N/NW/Ctrl/NE TX Tuesday through Thursday.**
- **Moderate and isolated major river flooding is slowly receding across SE TX and LA with isolated minor river flooding in S AR.**
- **Record heat across S TX peaks Monday and gradually decreases by the middle of this week.**





FEMA Region 6 Threat Matrix

Next 5 Days

	Sunday, May 26	Monday, May 27	Tuesday, May 28	Wednesday, May 29	Thursday, May 30
Severe Storms	NE AR	E LA	SE NM, WTX		
Heavy Rain / Flash Flooding	NE AR		S OK, N/NW/Ctrl/NETX	OK, W/N/Ctrl/SETX, LA	S OK, N/NW TX
Fire Weather	NM, WTX				
Wind					
Heat	STX	STX	STX	STX	STX
River Flooding	SETX, LA, SAR	SETX, LA, SAR	SETX, LA, SAR	SETX, LA, SAR	SETX, LA, SAR

**Threat levels are based on FEMA Region 6 criteria.
State or local threat level criteria may differ.*
For more details on the colors in the threat matrix refer to the last slide in this briefing.*

Risk Levels	Little to None	Minor	Moderate	Major	Extreme
-------------	----------------	-------	----------	-------	---------



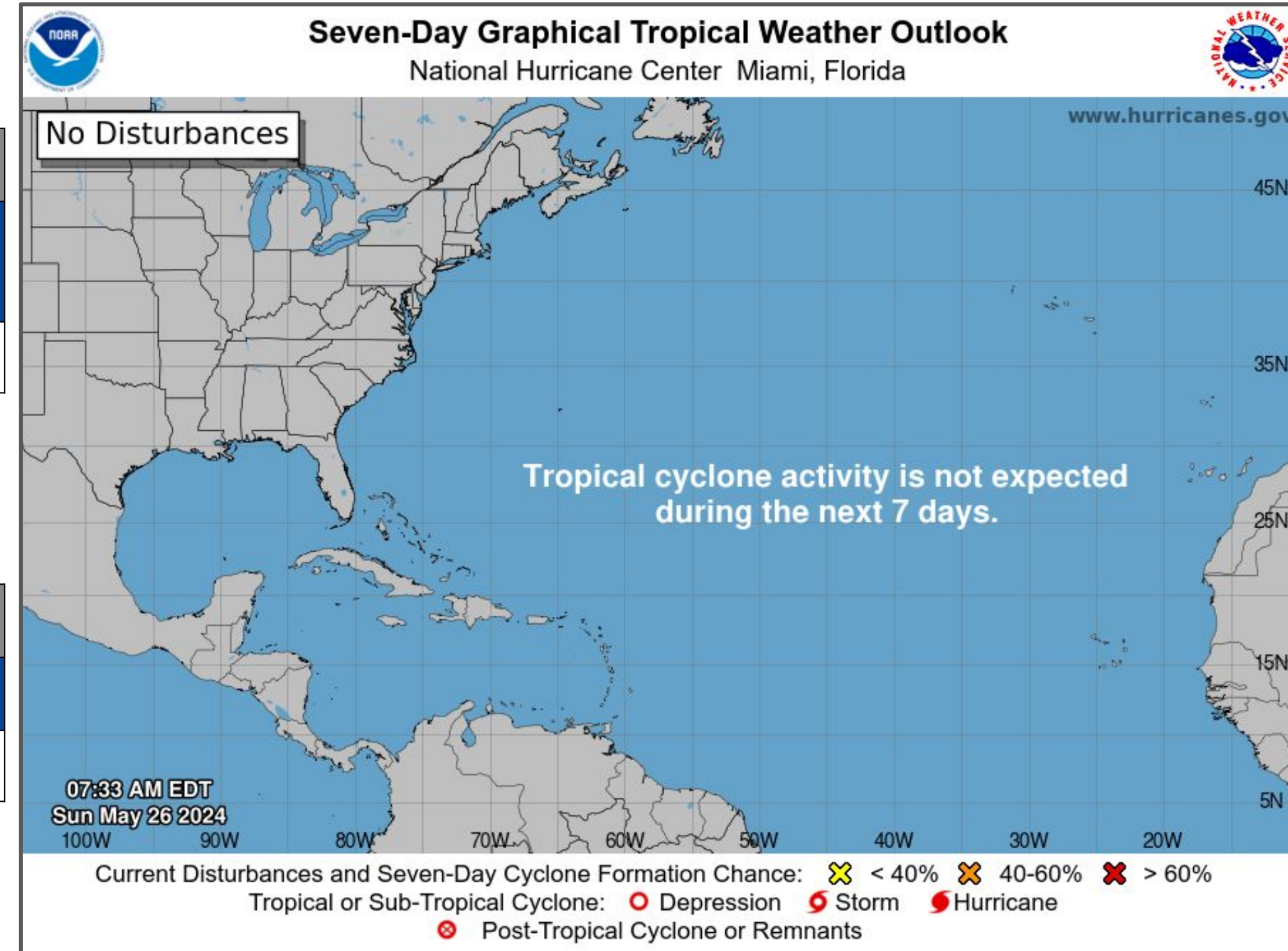
Tropical Weather Outlook – Atlantic/Gulf

Areas of Possible Development

Area	Chance of Development	Potential Impacts to FEMA 6
-	-	-

Active Tropical Cyclones

Storm	Potential Impacts to FEMA 6
-	-



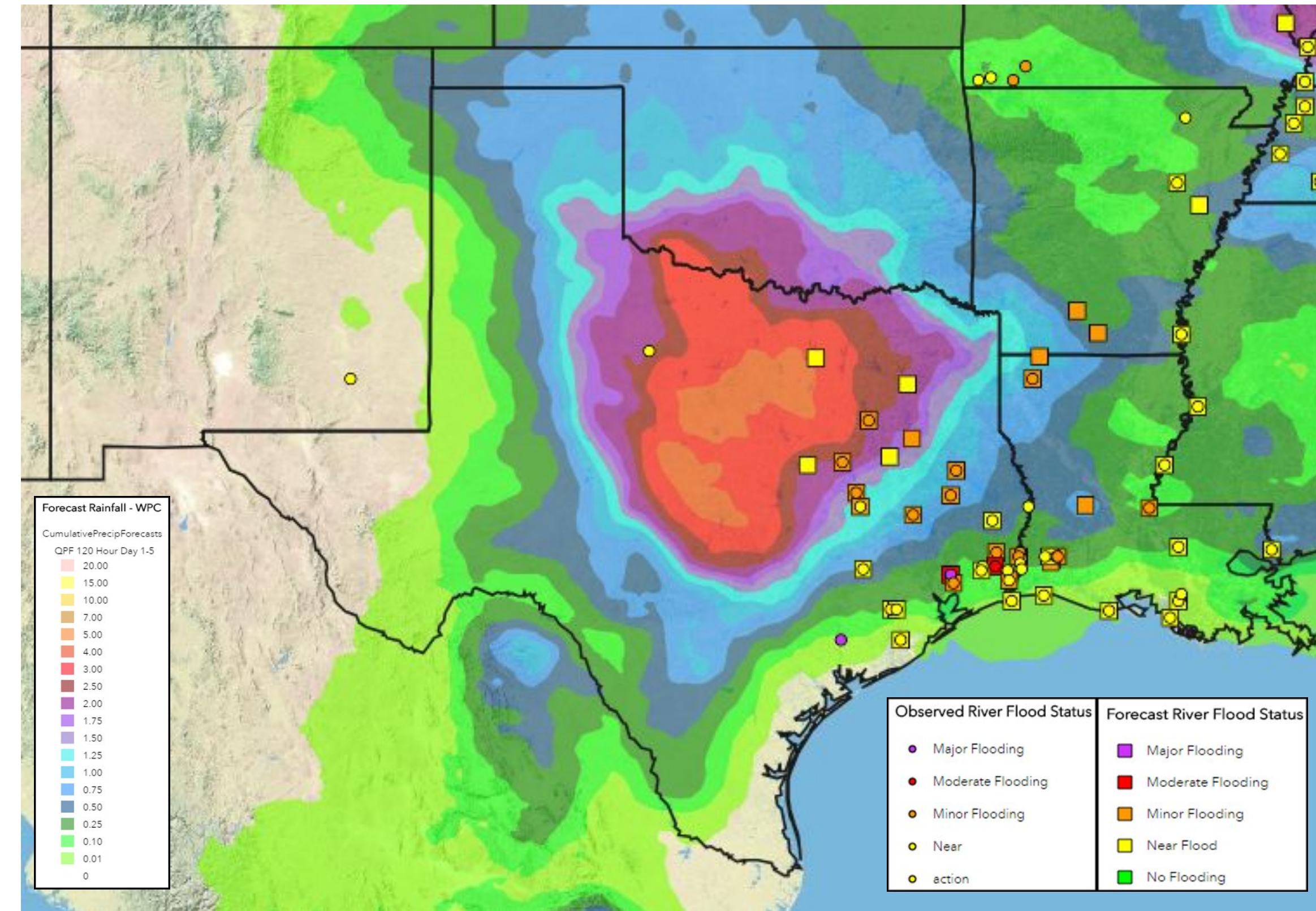
See <http://www.hurricanes.gov> for the latest on the tropics or any active storms





5-Day Precipitation Forecast & River Flood Status

Note: Even though the image displays 5 days of forecasted rainfall, river forecasts only include 1-2 days of rainfall



Isolated Moderate to Major river flooding is slowly receding in SE TX and LA.

Isolated Minor flooding in S AR could result in inundation of agricultural areas and secondary roadways.

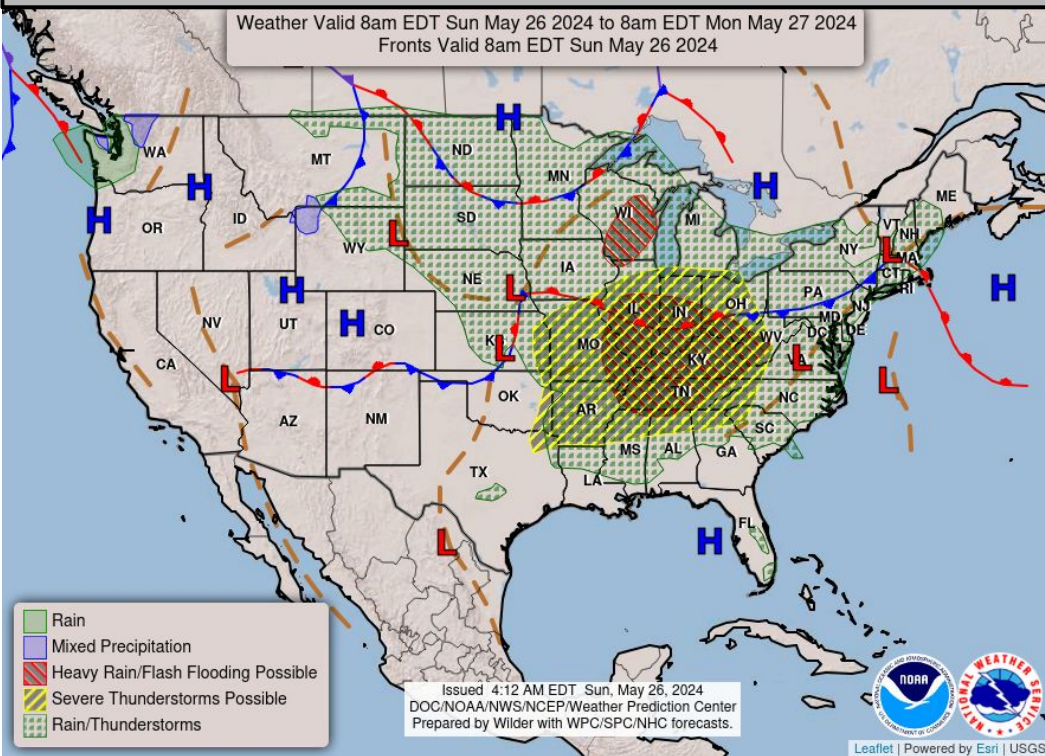




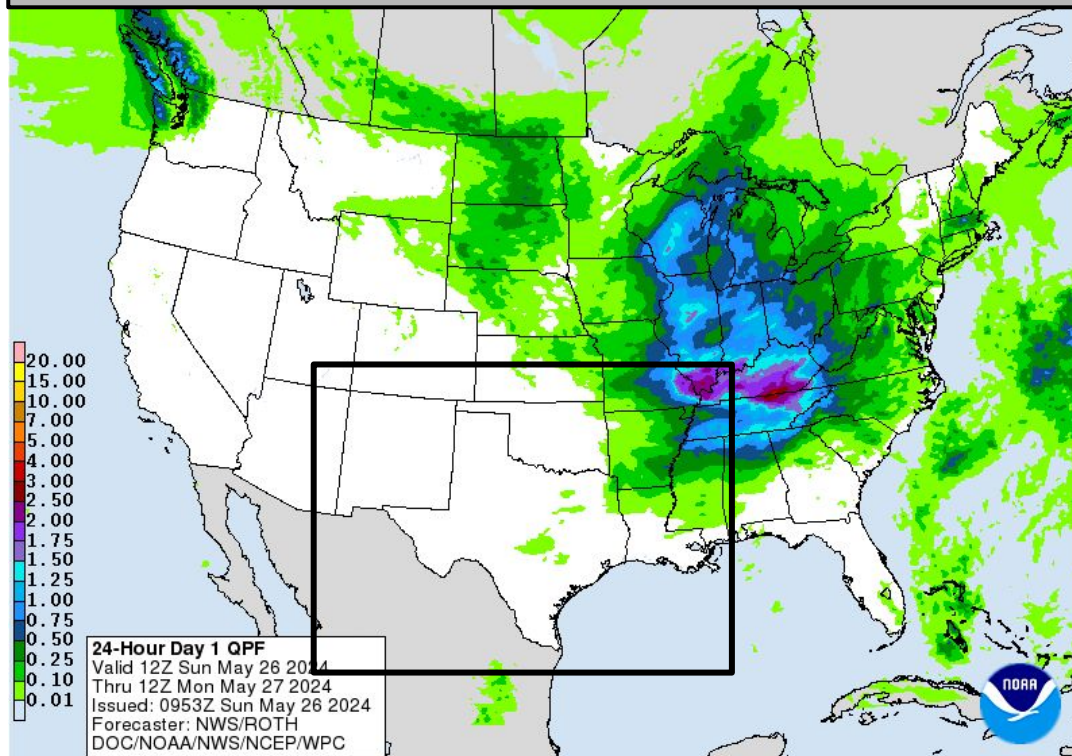
Today's Weather

Forecast Chart

Weather Valid 8am EDT Sun May 26 2024 to 8am EDT Mon May 27 2024
Fronts Valid 8am EDT Sun May 26 2024



Forecast Rainfall



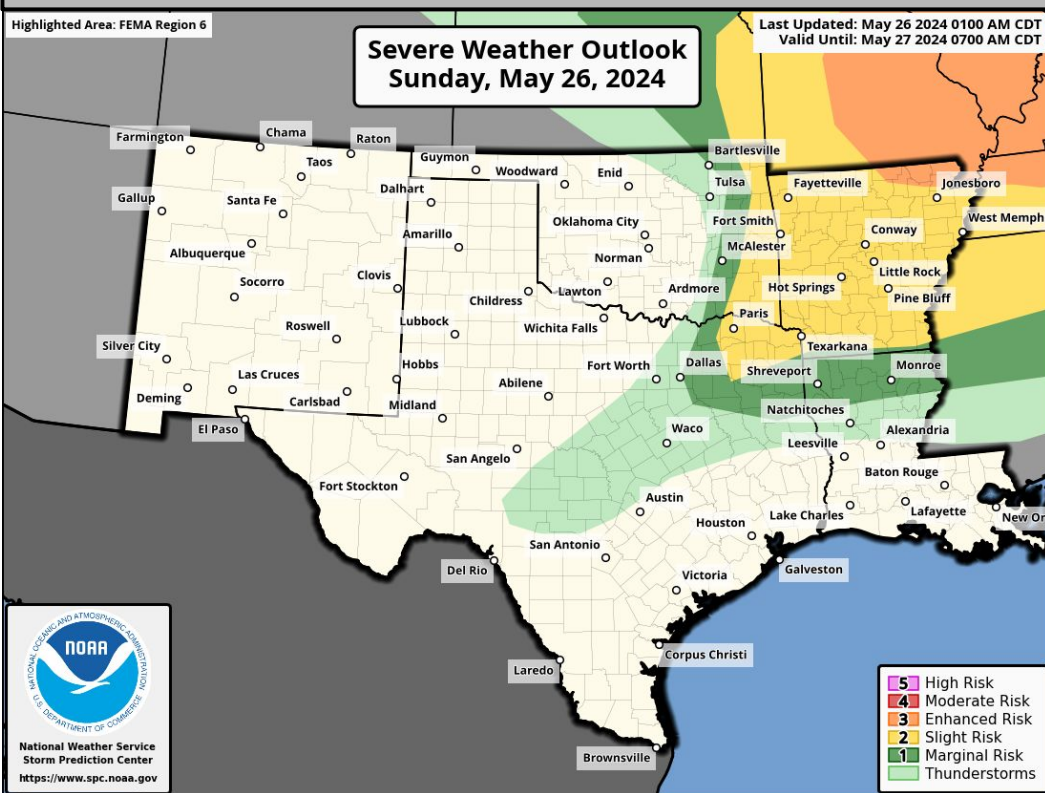
Above normal heat across S TX.

Enhanced risk of severe storms across NE AR.

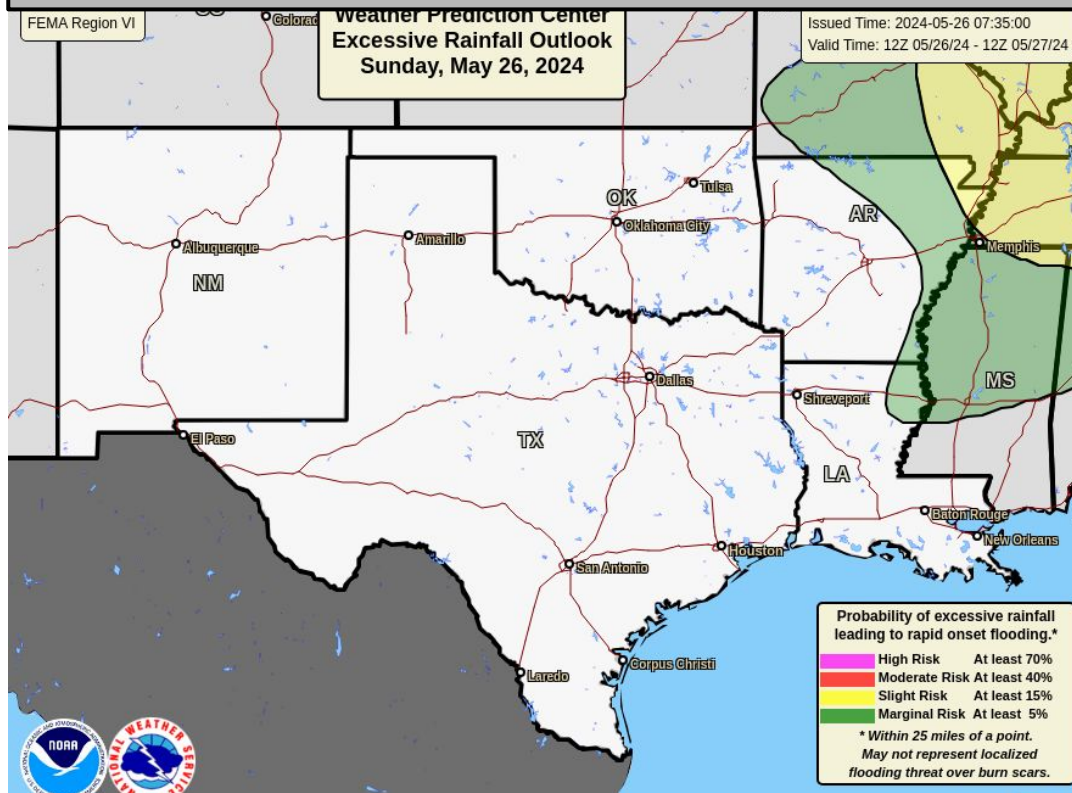
Elevated fire weather conditions across NM, W TX.

Slight risk of excessive rainfall across NE AR.


Severe Weather Outlook



Excessive Rainfall Outlook



Probability of excessive rainfall leading to rapid onset flooding.*
High Risk At least 70%
Moderate Risk At least 40%
Slight Risk At least 15%
Marginal Risk At least 5%
* Within 25 miles of a point.
May not represent localized flooding threat over burn scars.

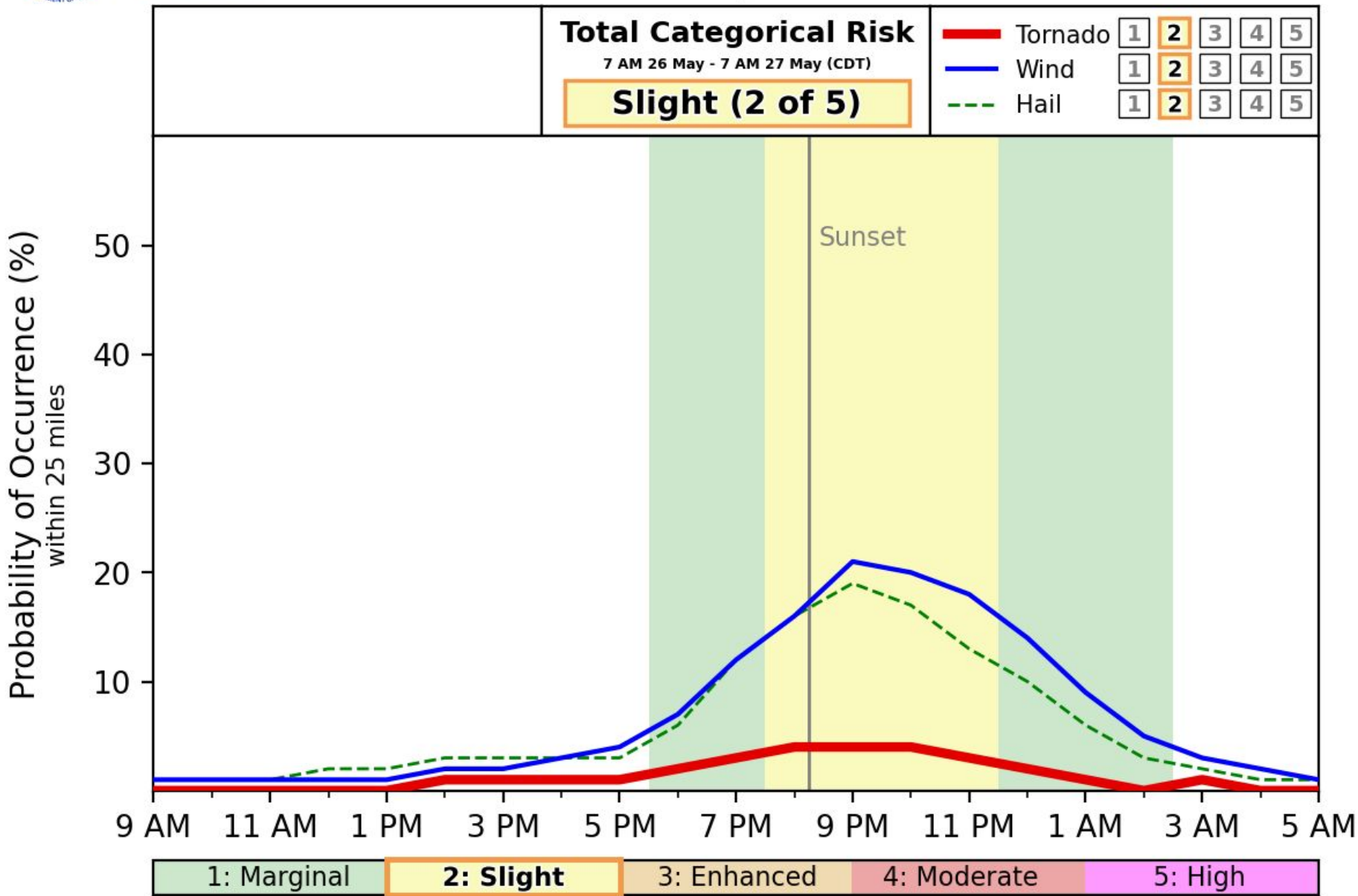


Thunderstorm Outlook Timing



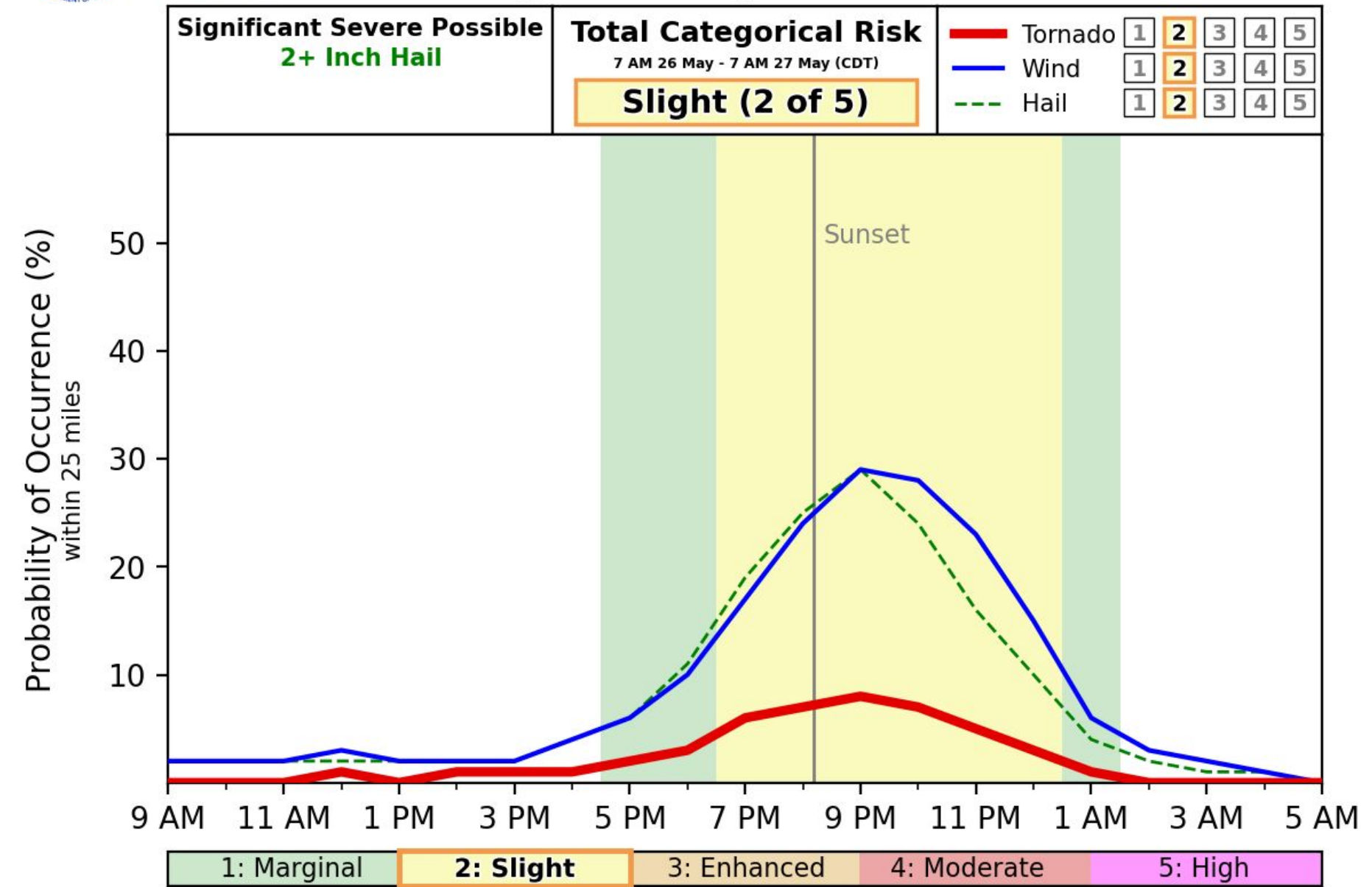
26 May 2024 Severe Weather Outlook Little Rock, Arkansas

Created: 1:08 AM



26 May 2024 Severe Weather Outlook Jonesboro, Arkansas

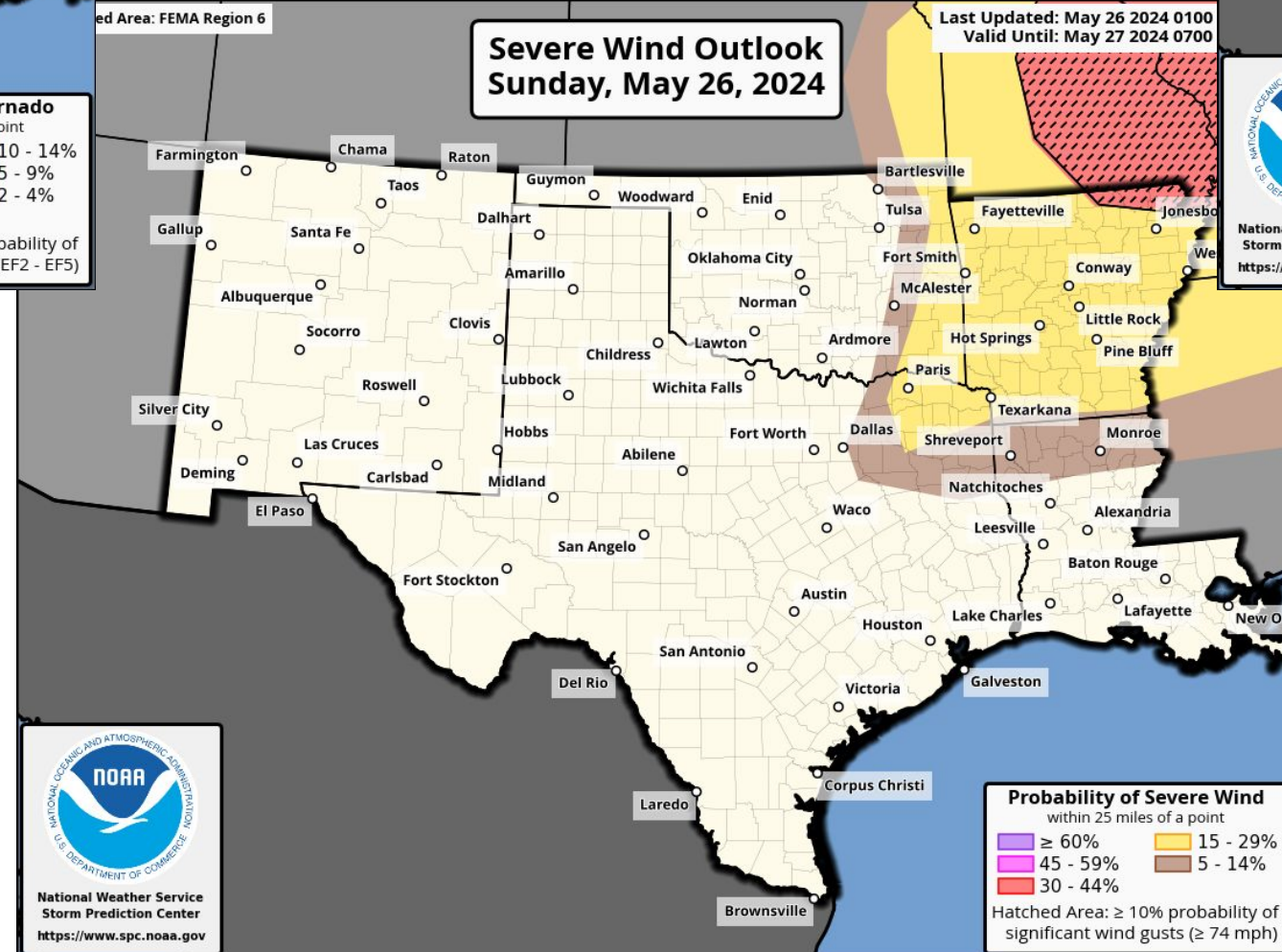
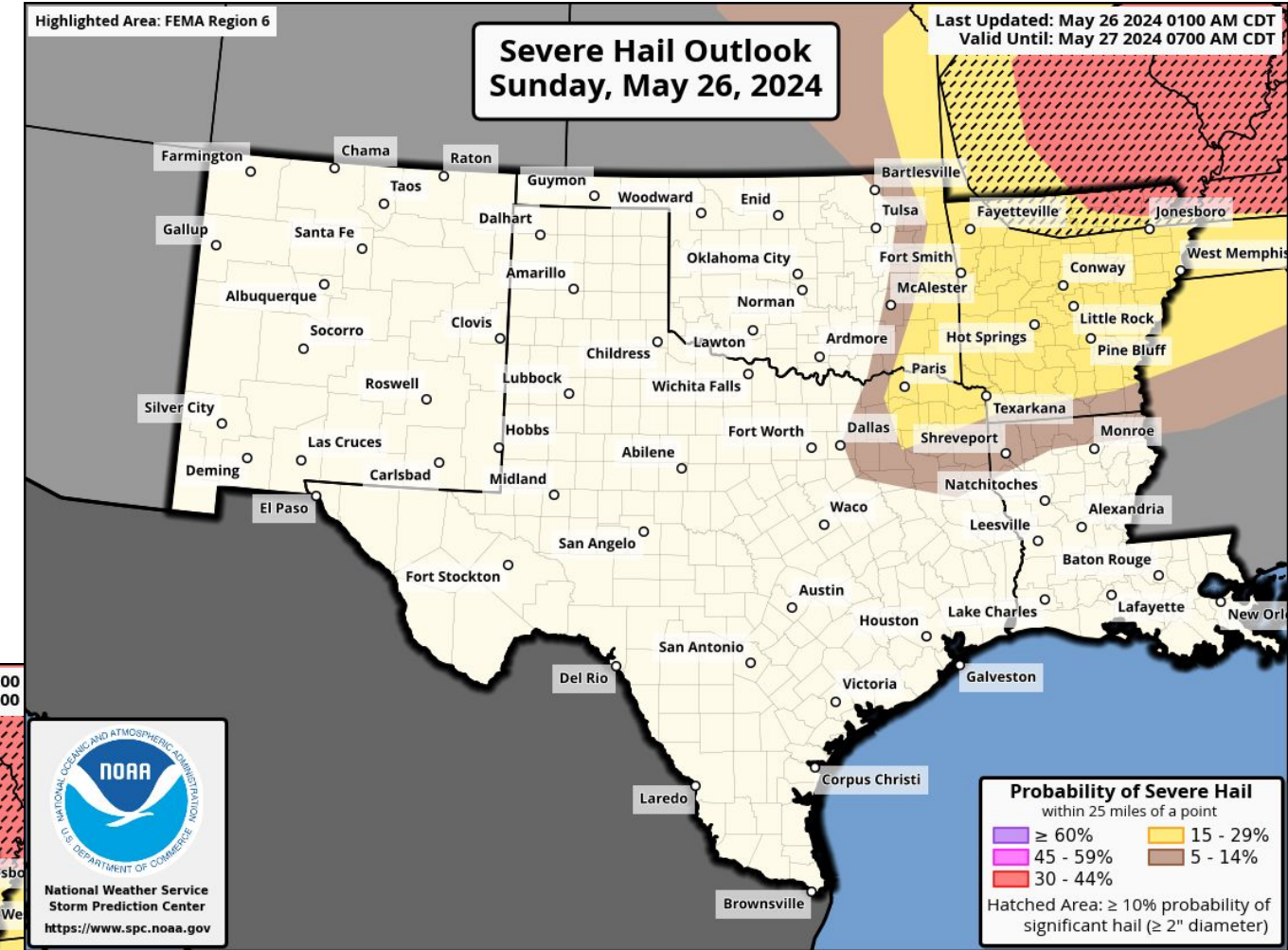

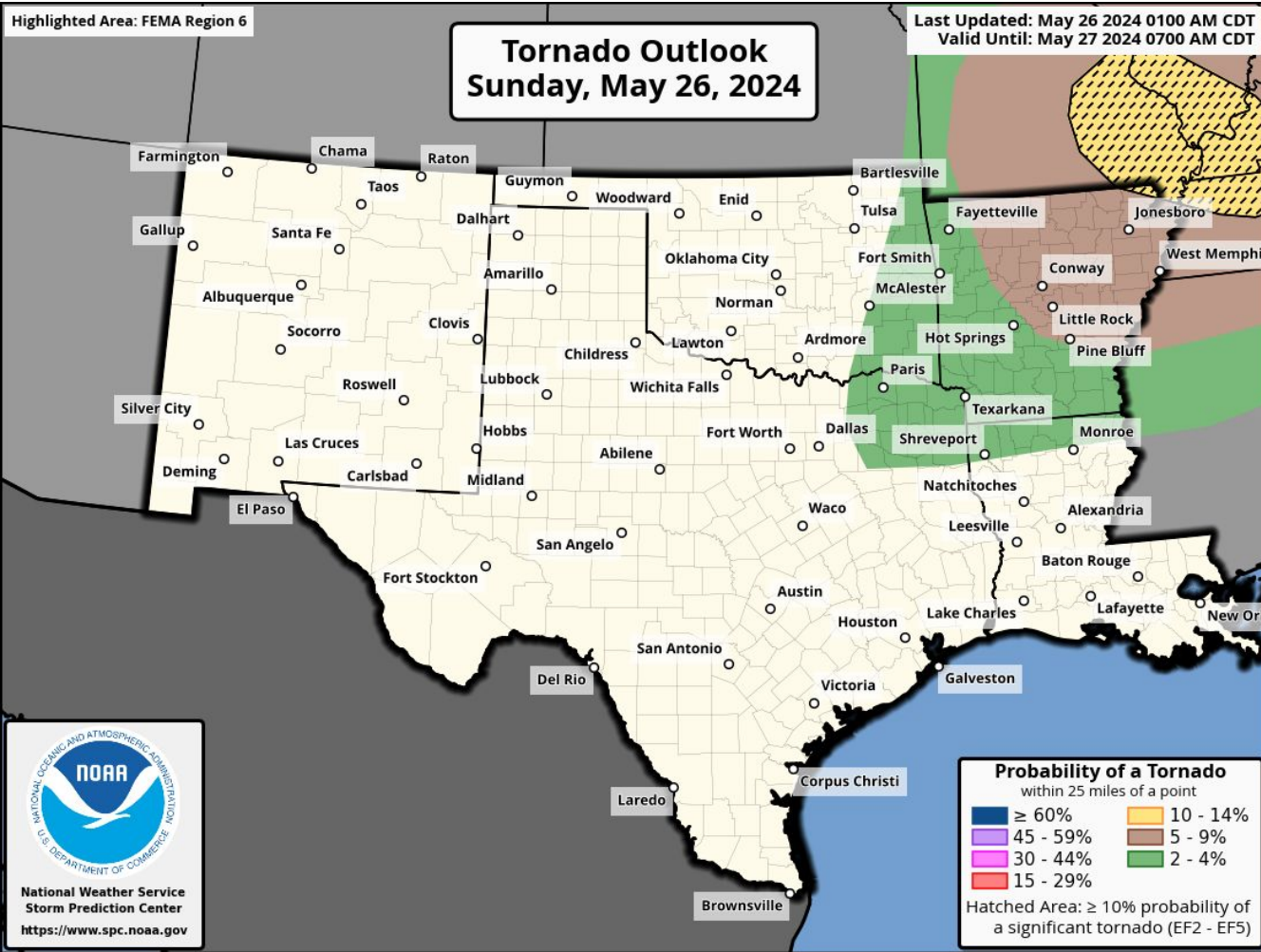
Created: 1:08 AM





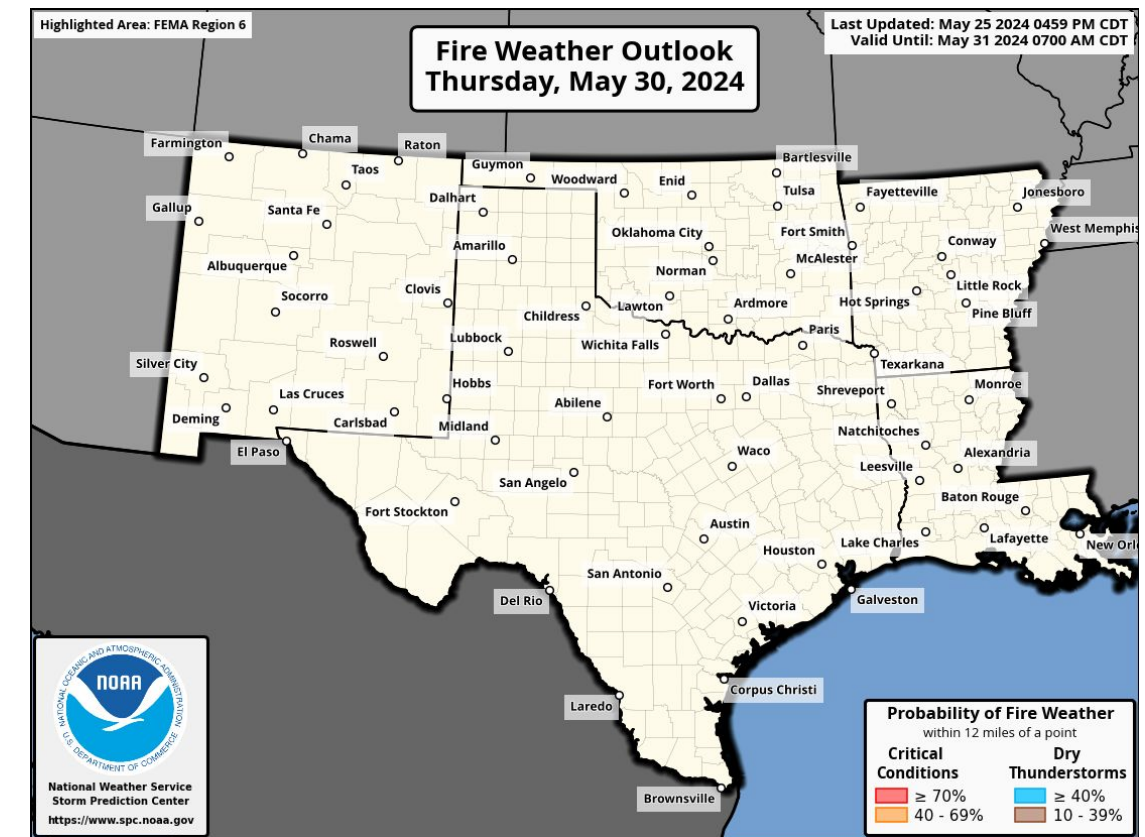
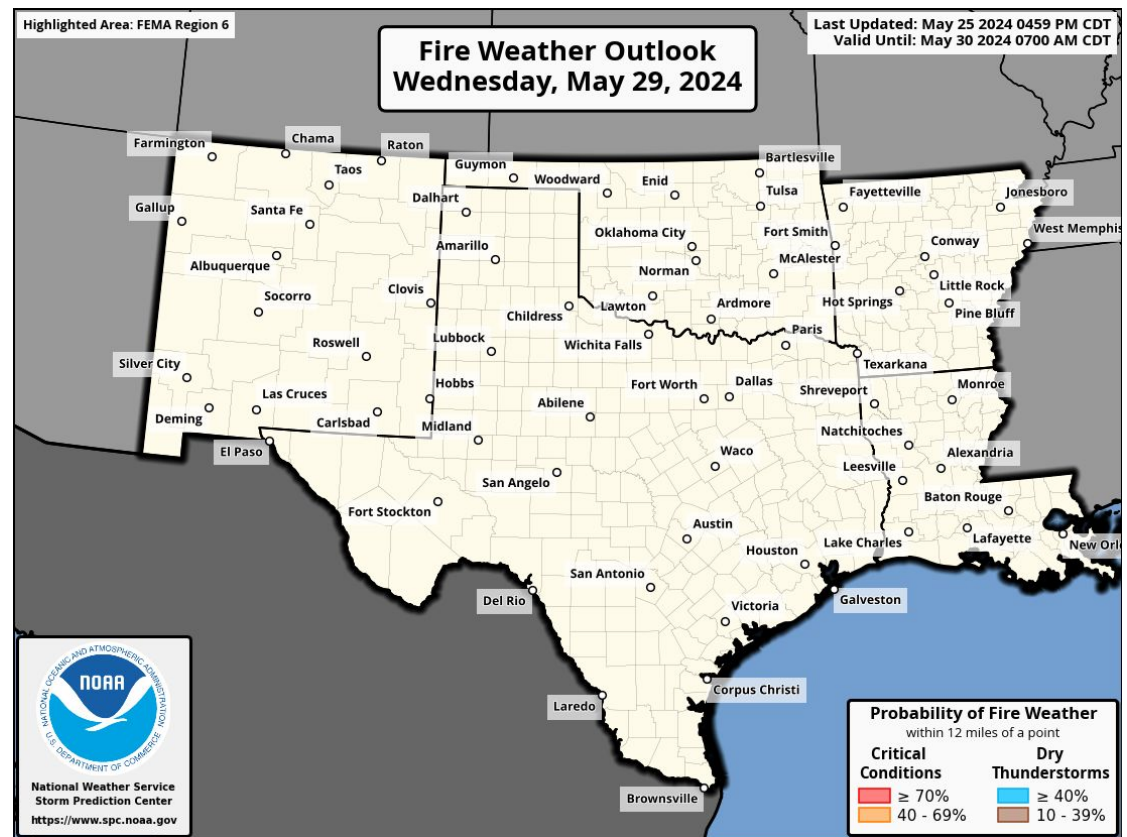
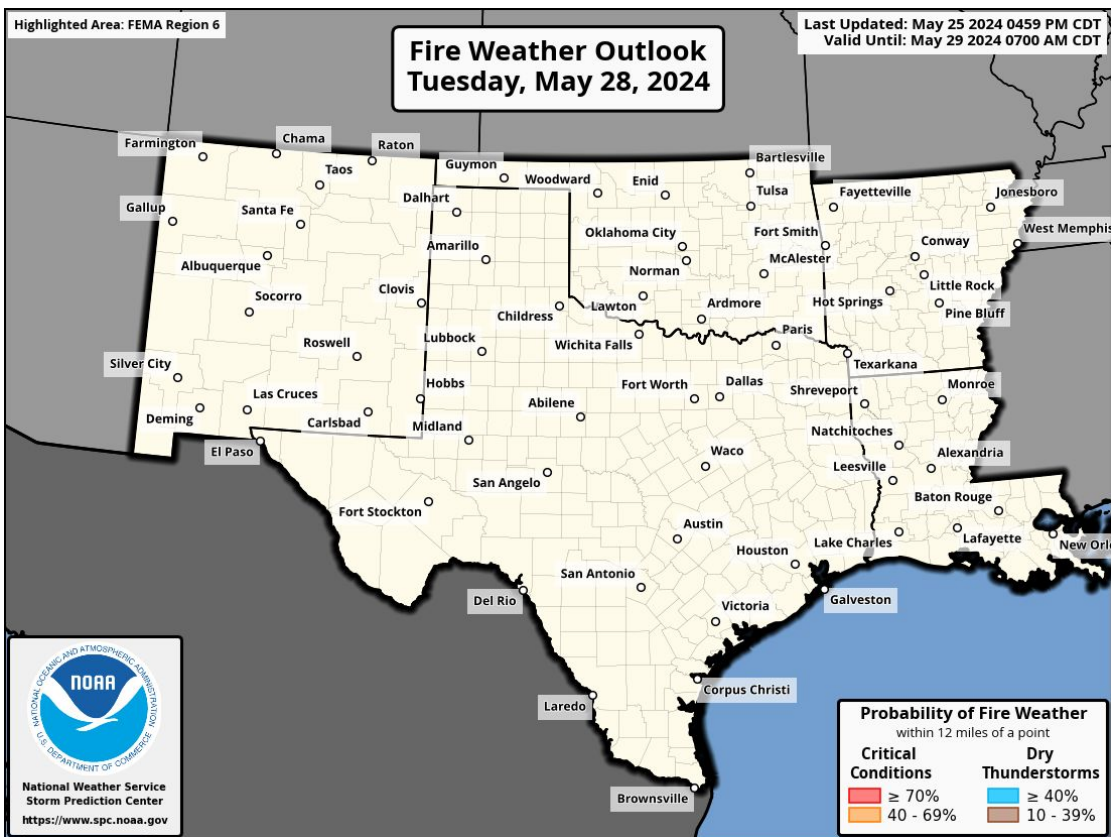
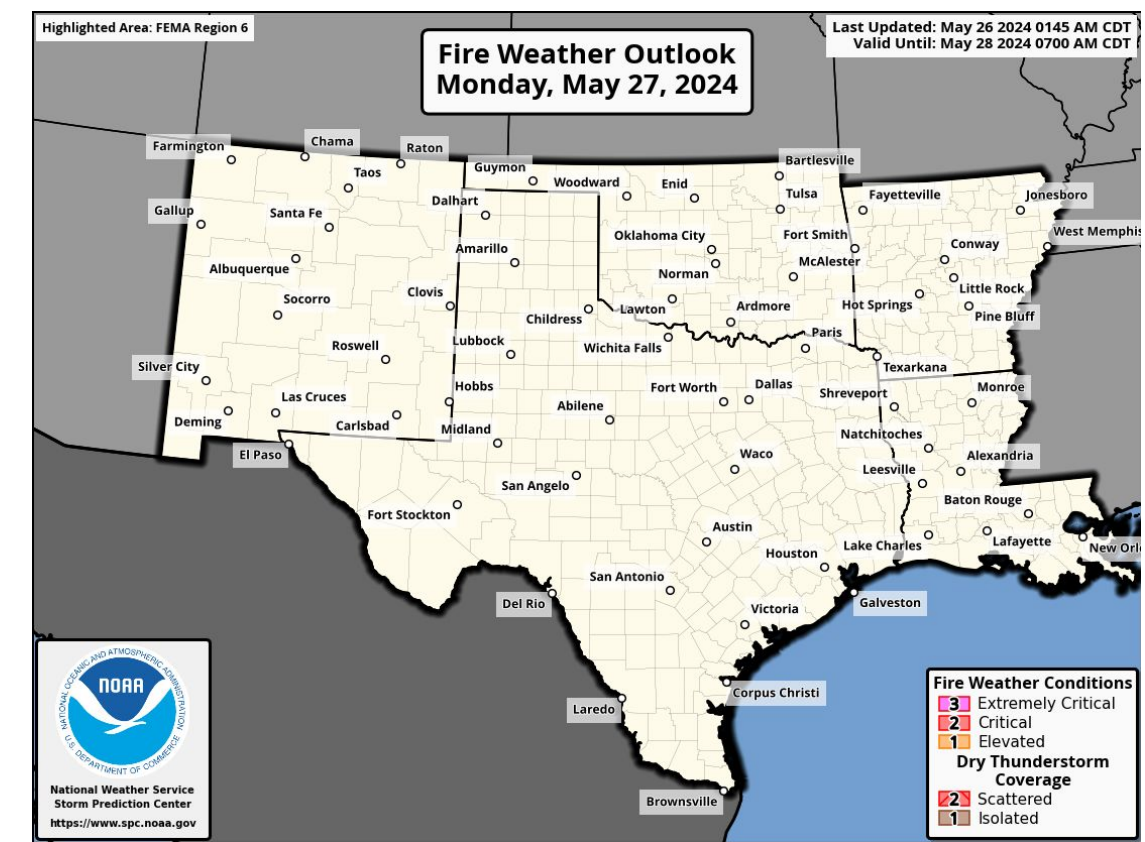
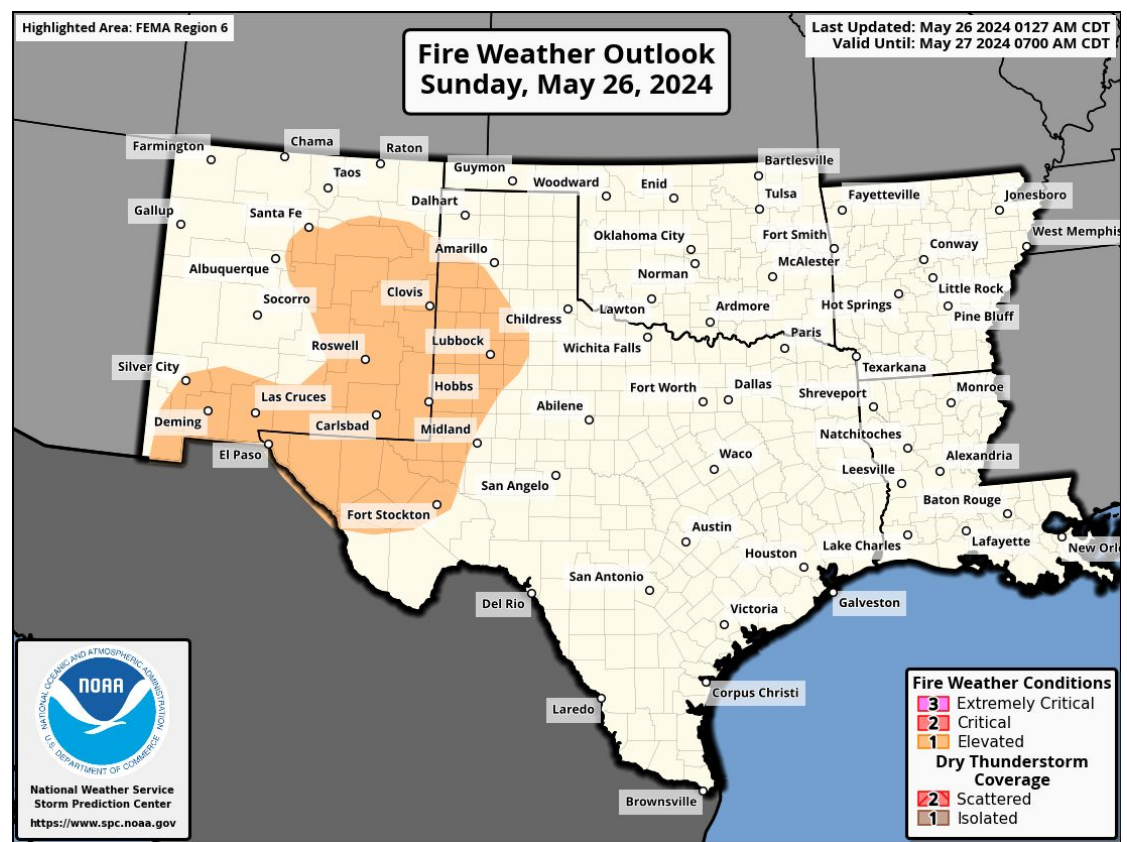
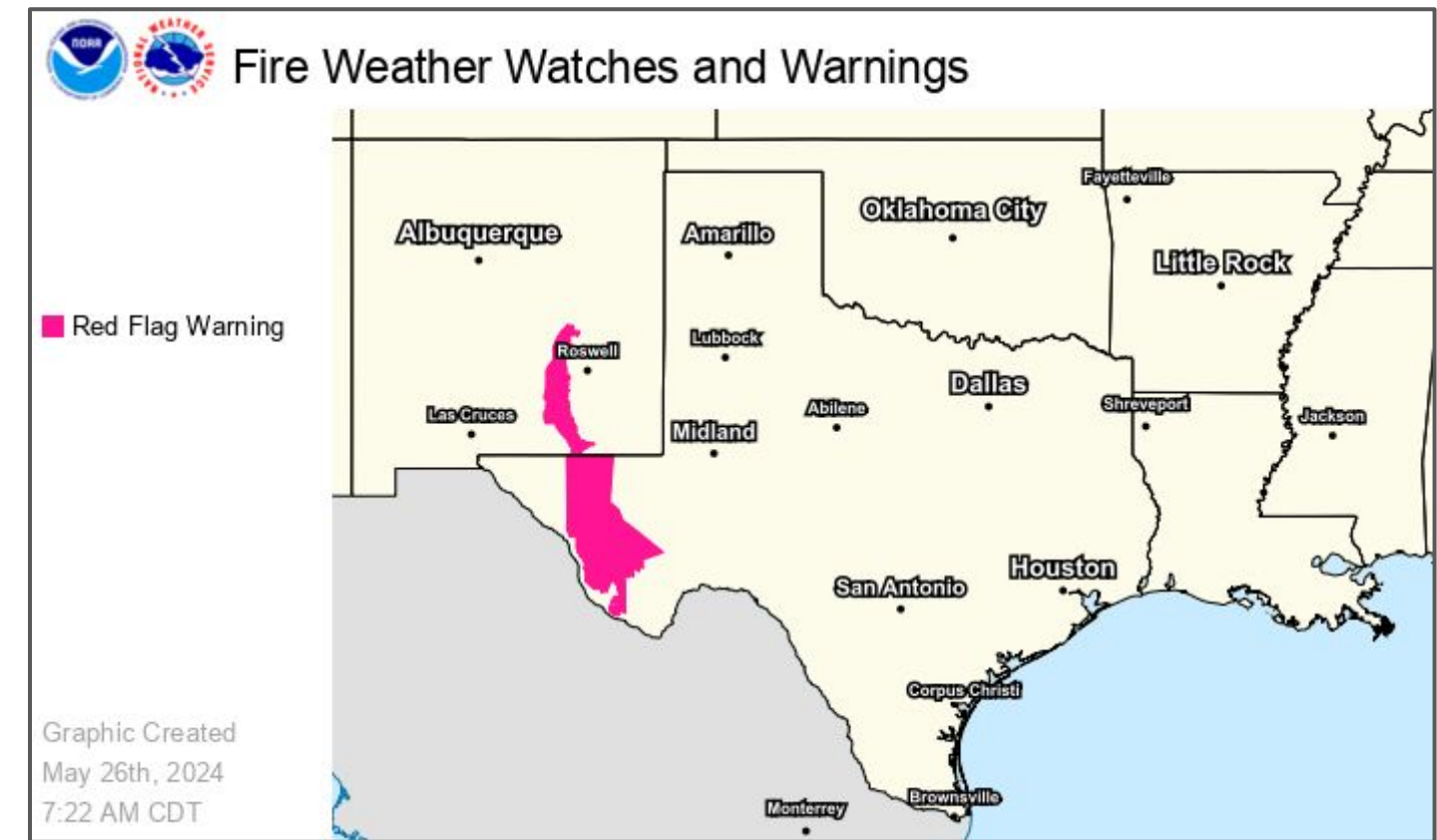
Today's Tornado & Severe Wind / Hail Probabilities

May 26, 2024





Fire Weather Outlooks

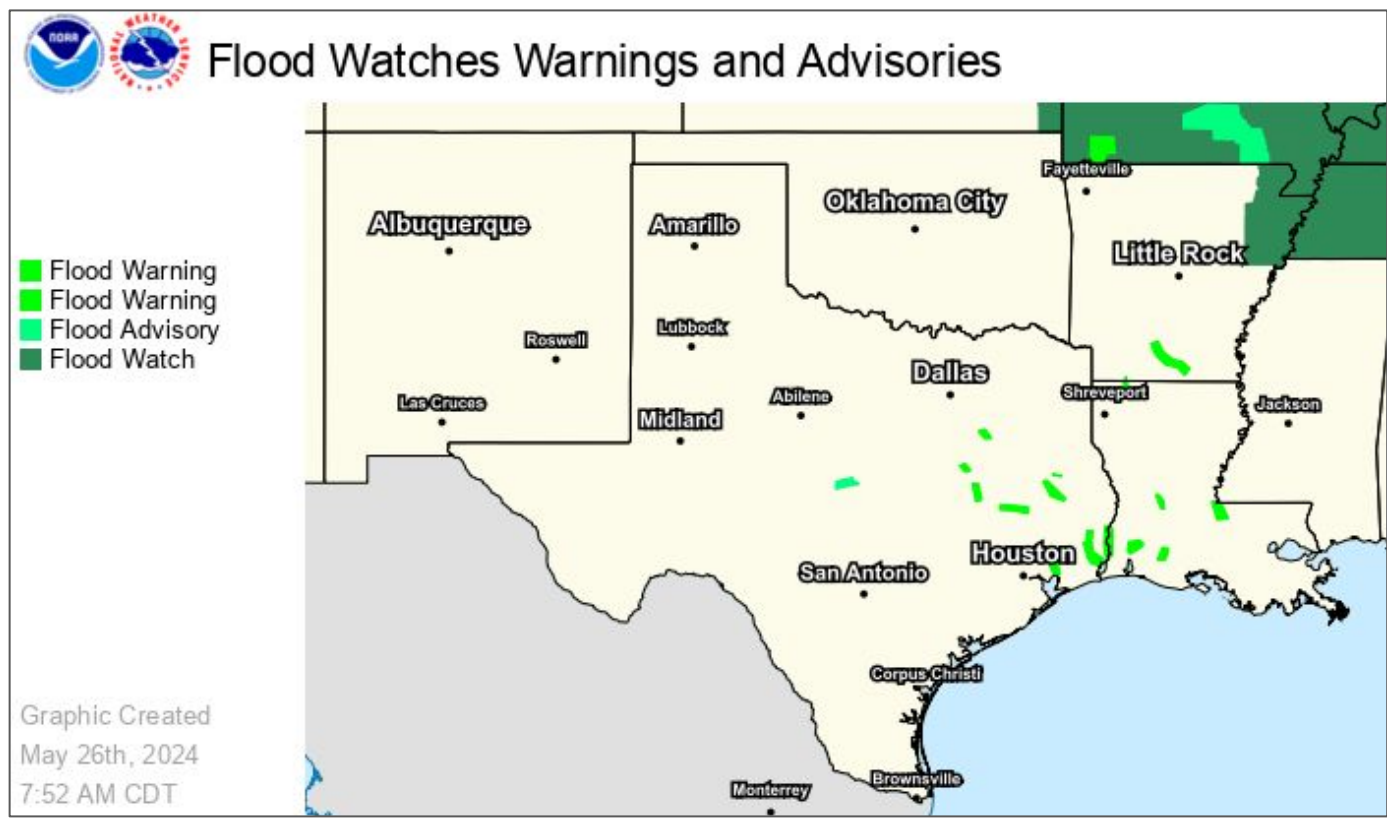
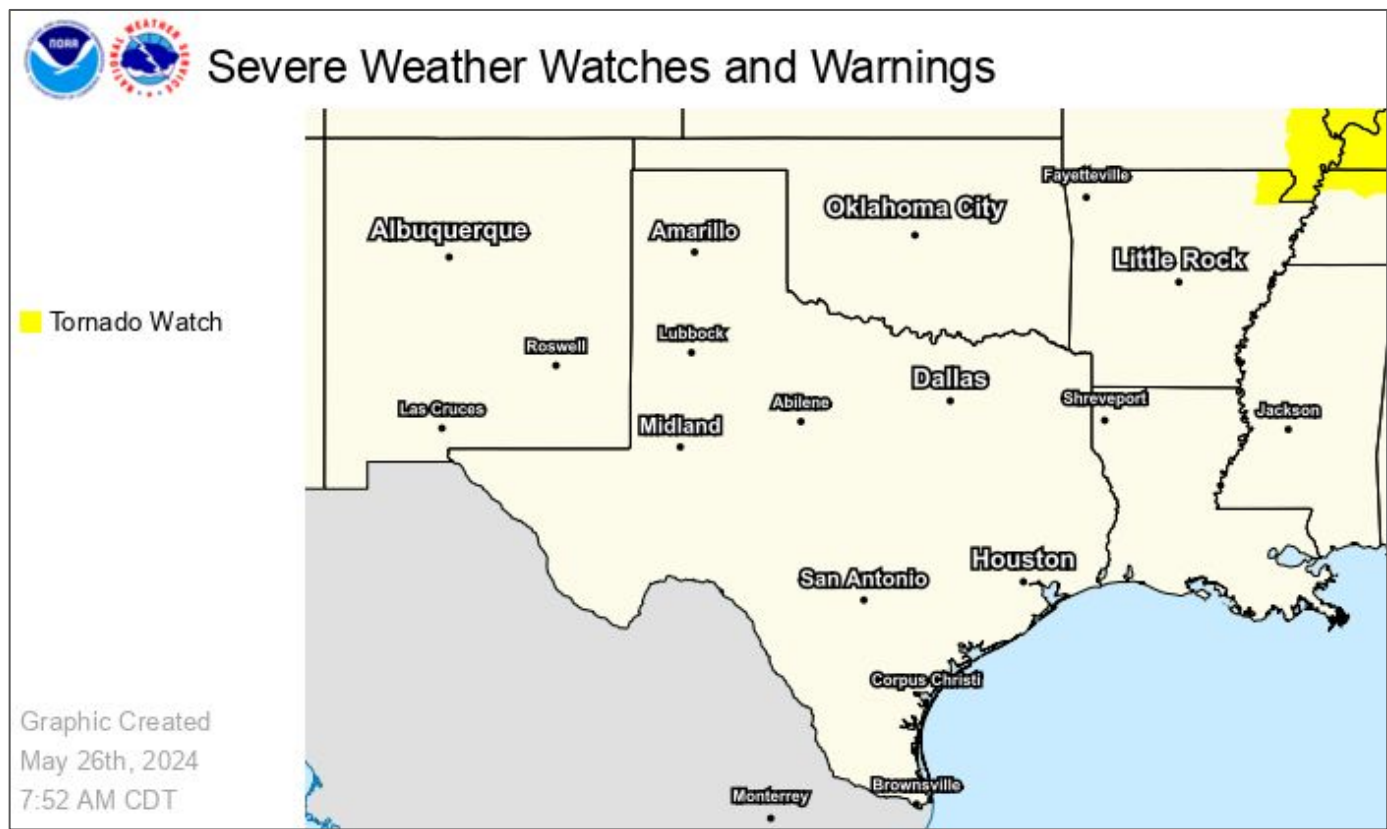
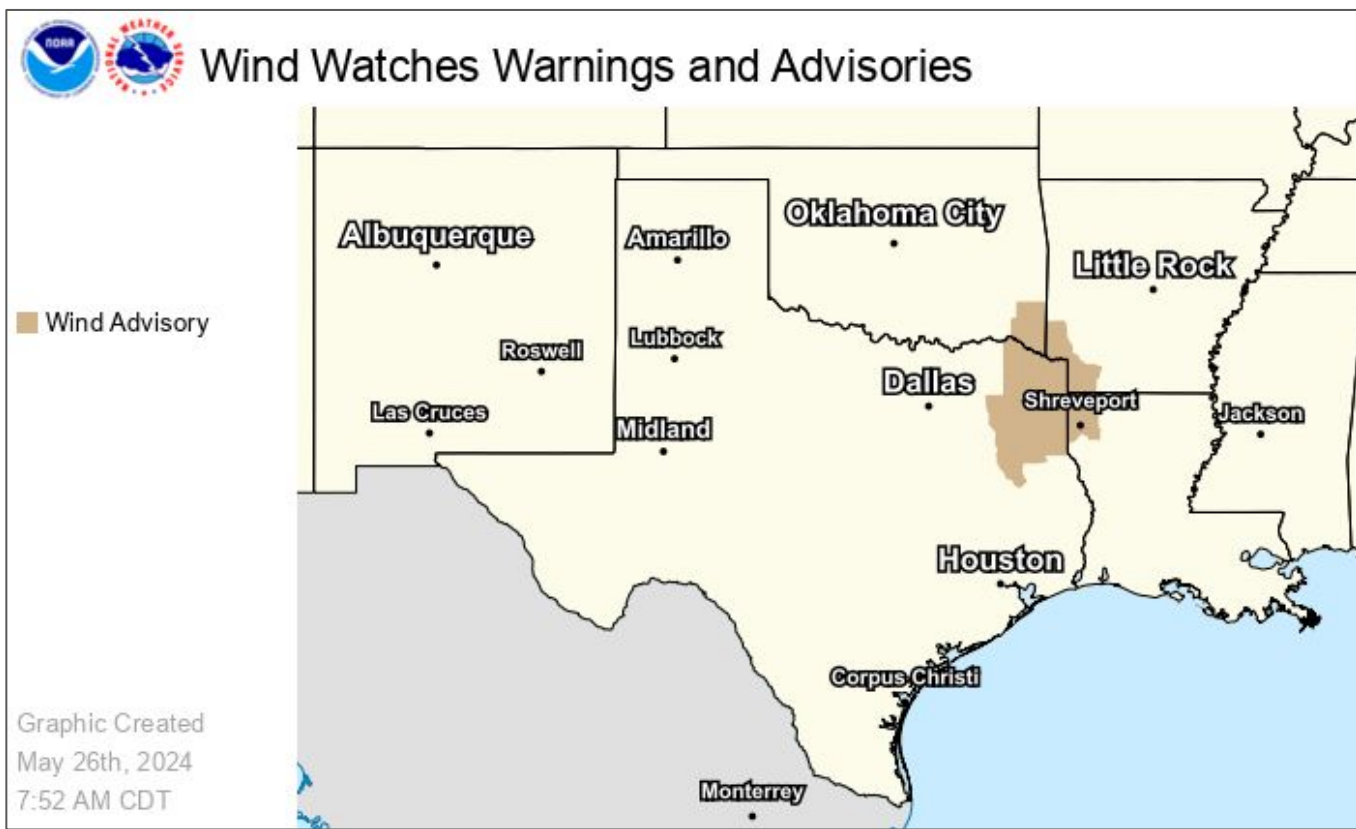




Watches, Warnings, and Advisories

Wind, Severe, Winter, and Flood Hazards

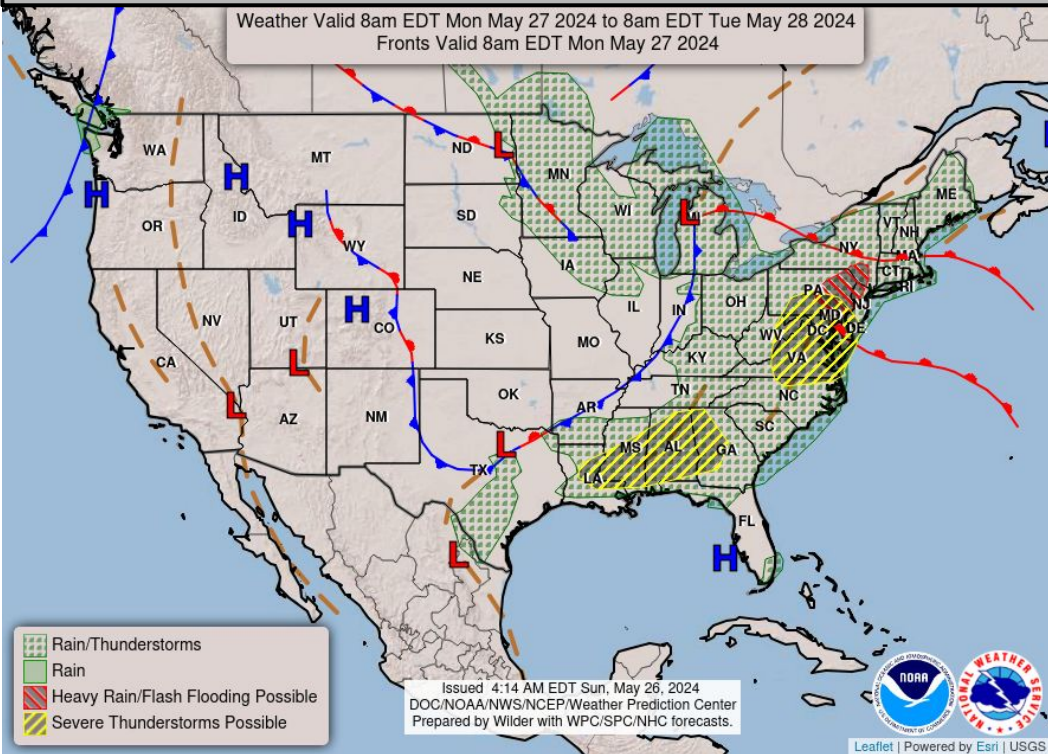
A Flood Watch is in effect through Monday for NE AR.



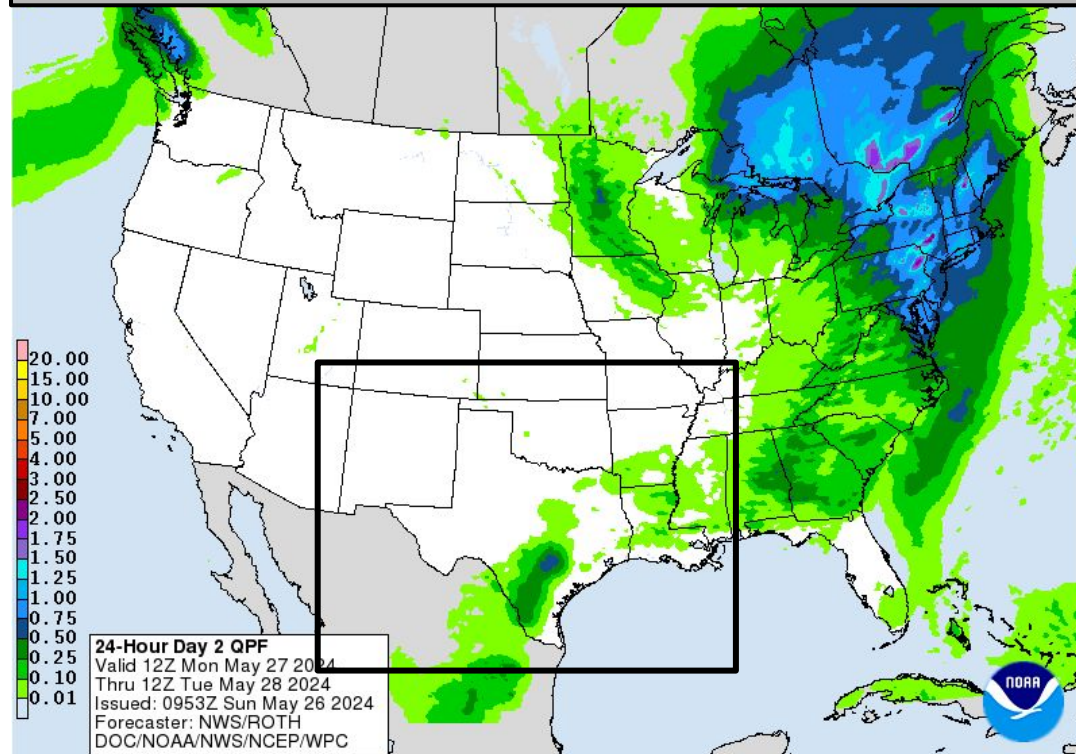


Tomorrow's Weather

Forecast Chart



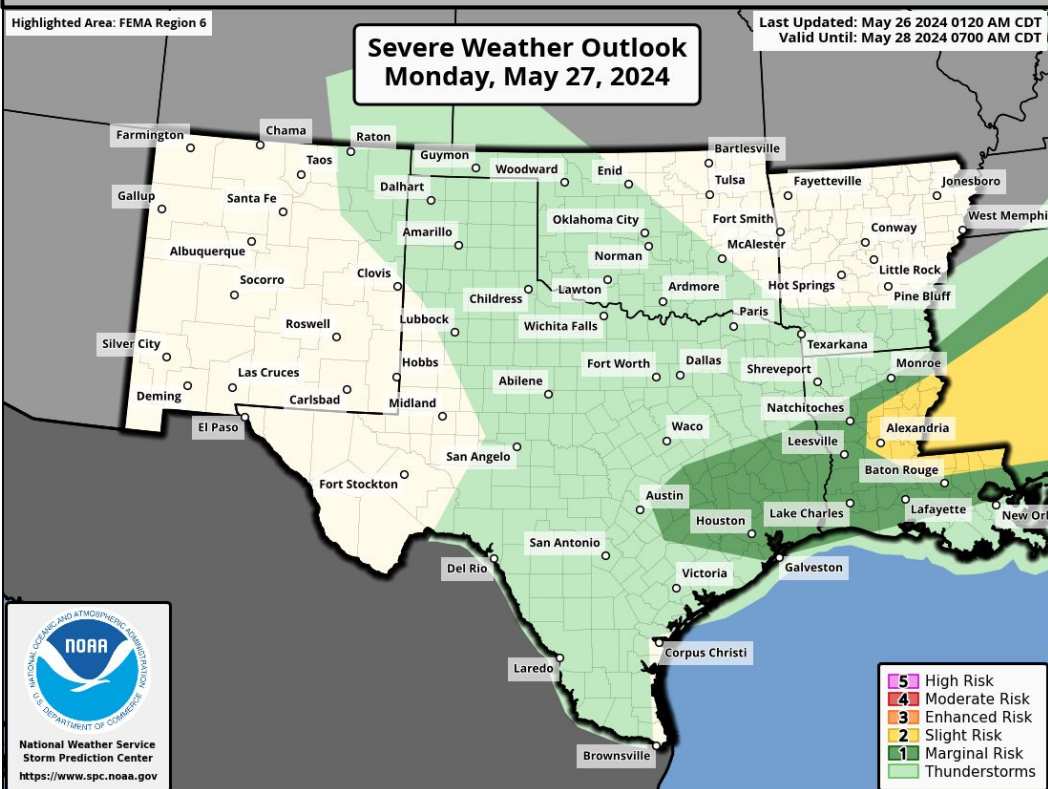
Forecast Rainfall



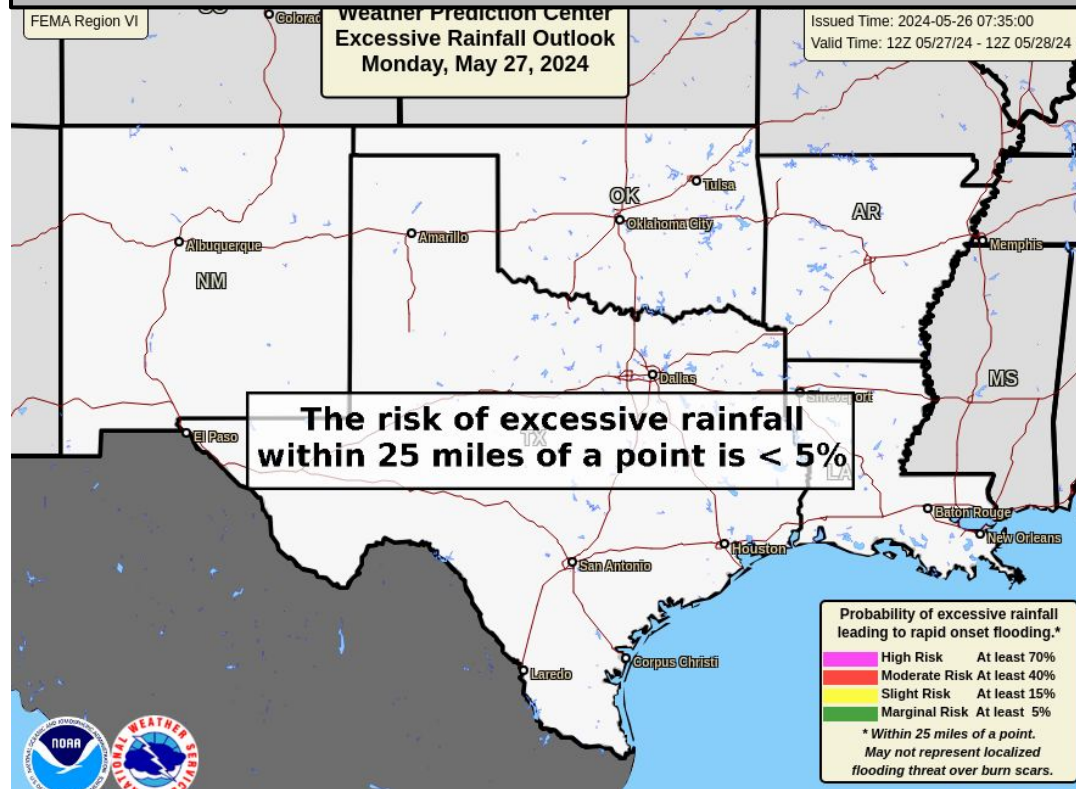
Above normal heat across S TX.


Slight risk of severe storms across E LA.

Severe Weather Outlook

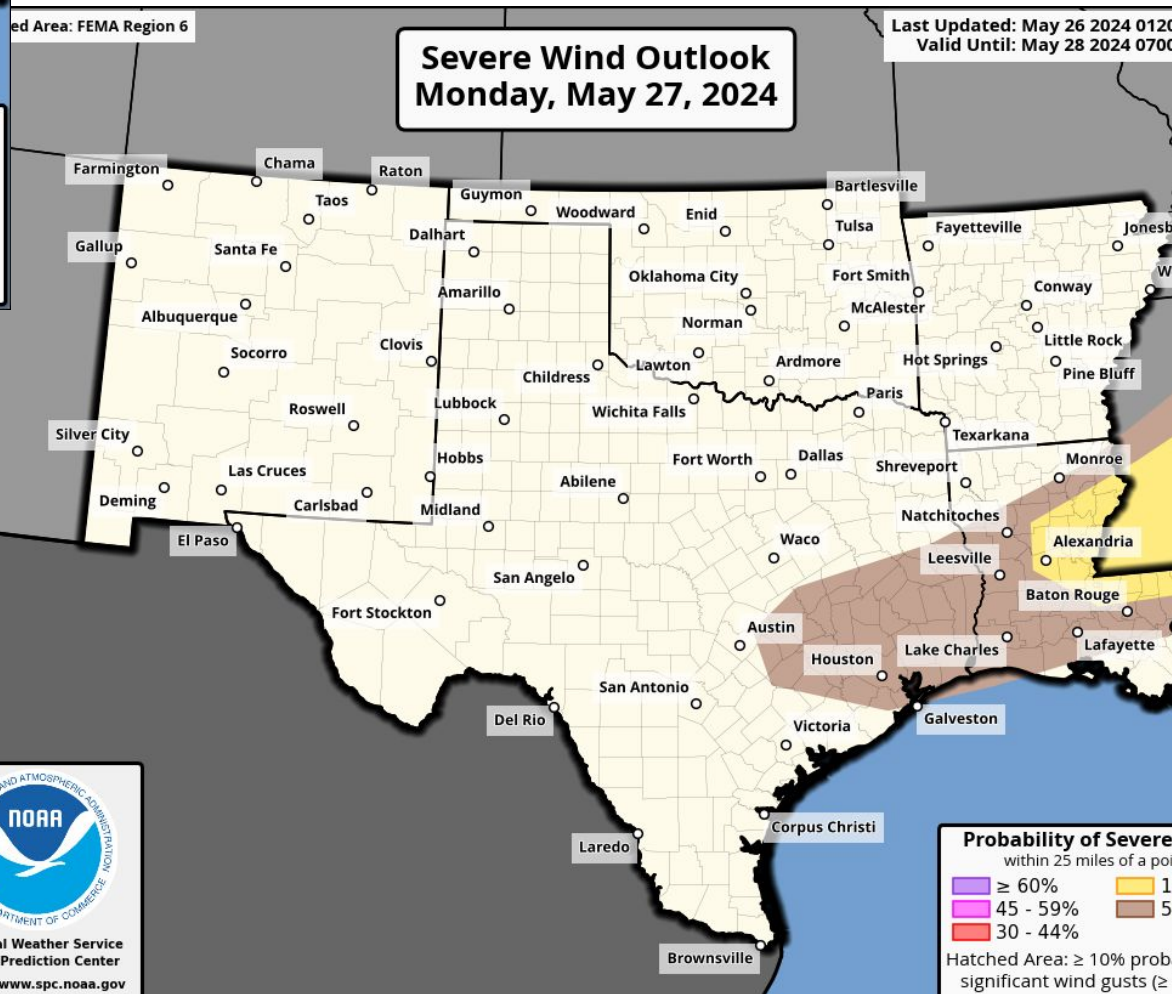
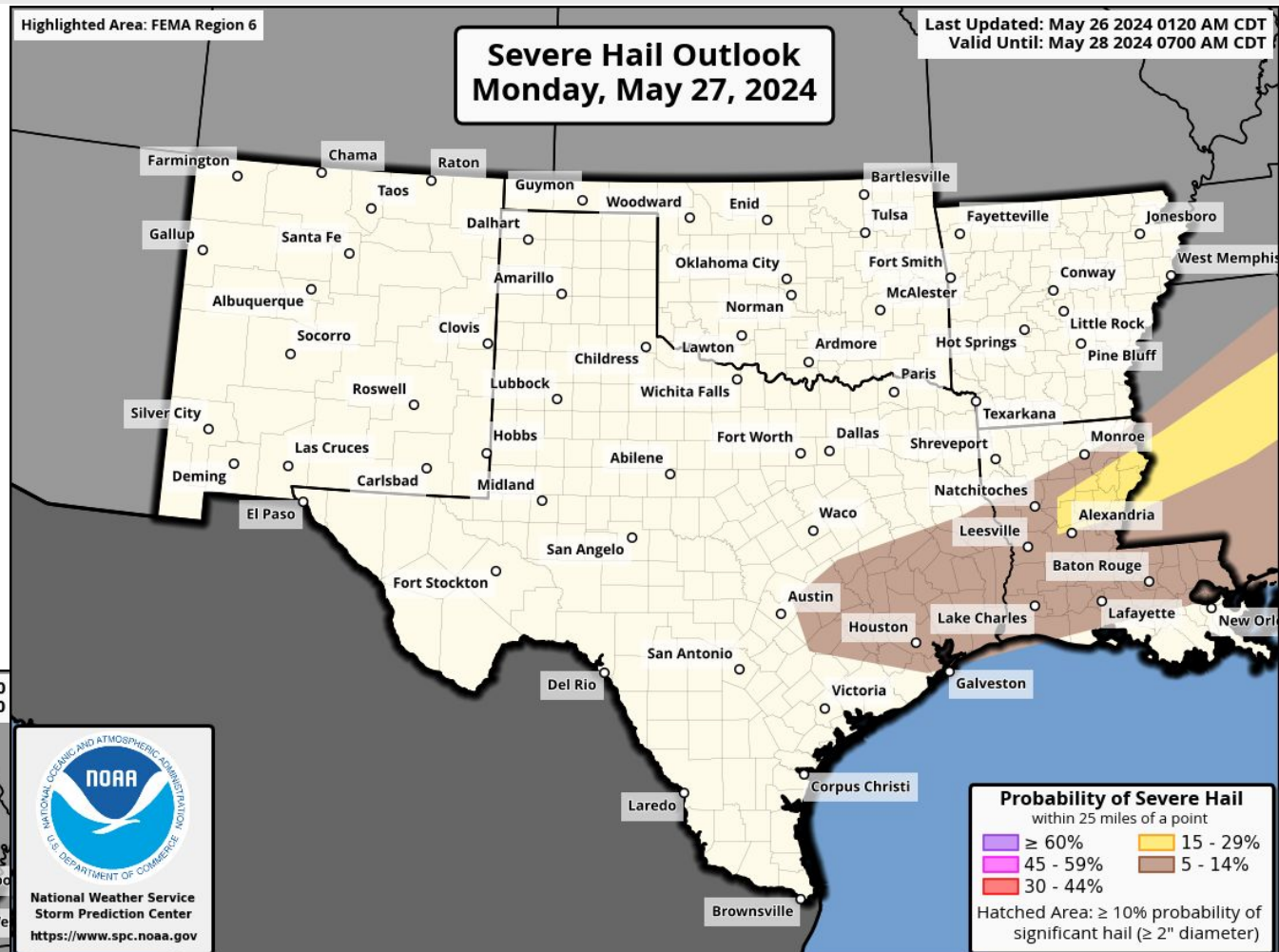
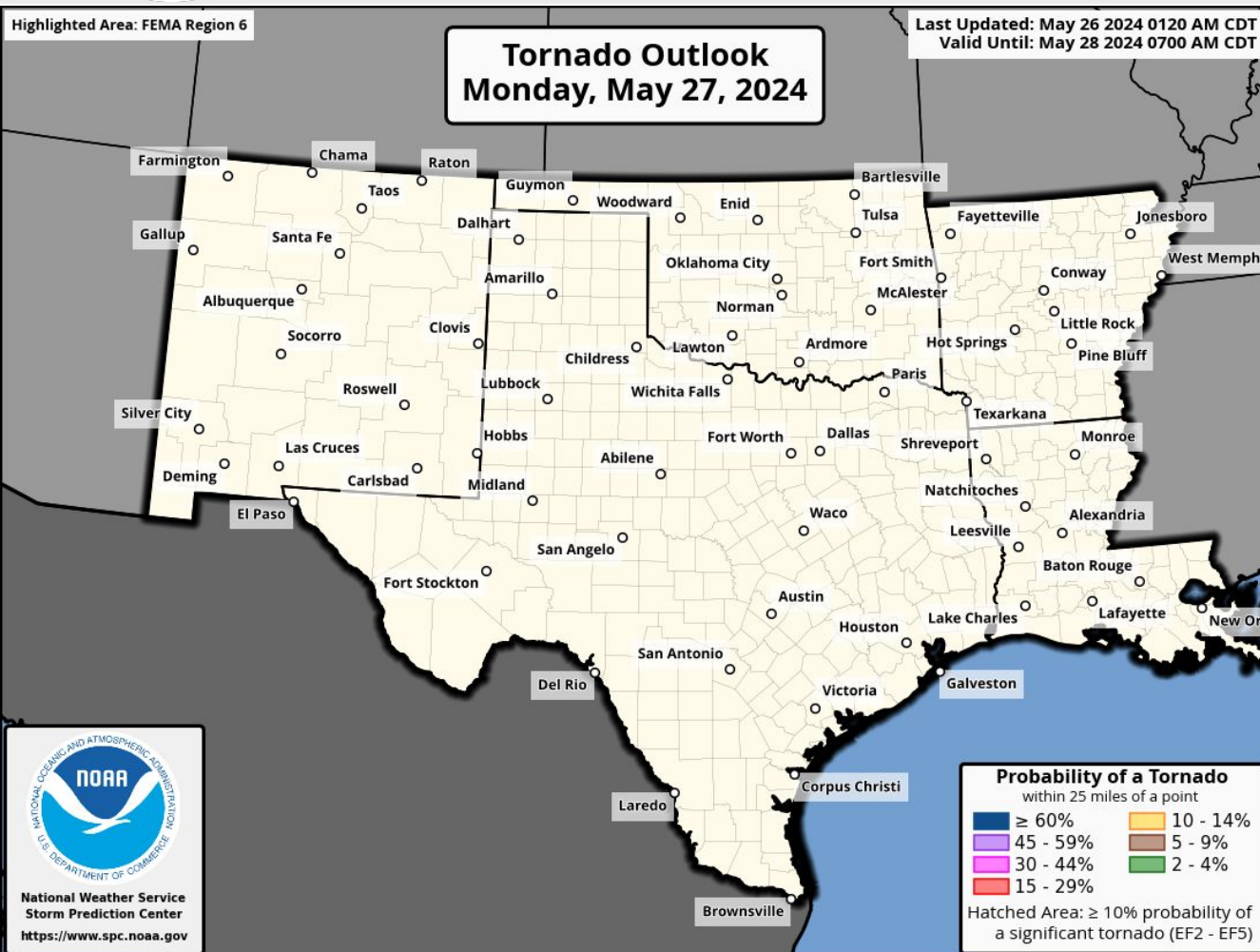


Excessive Rainfall Outlook





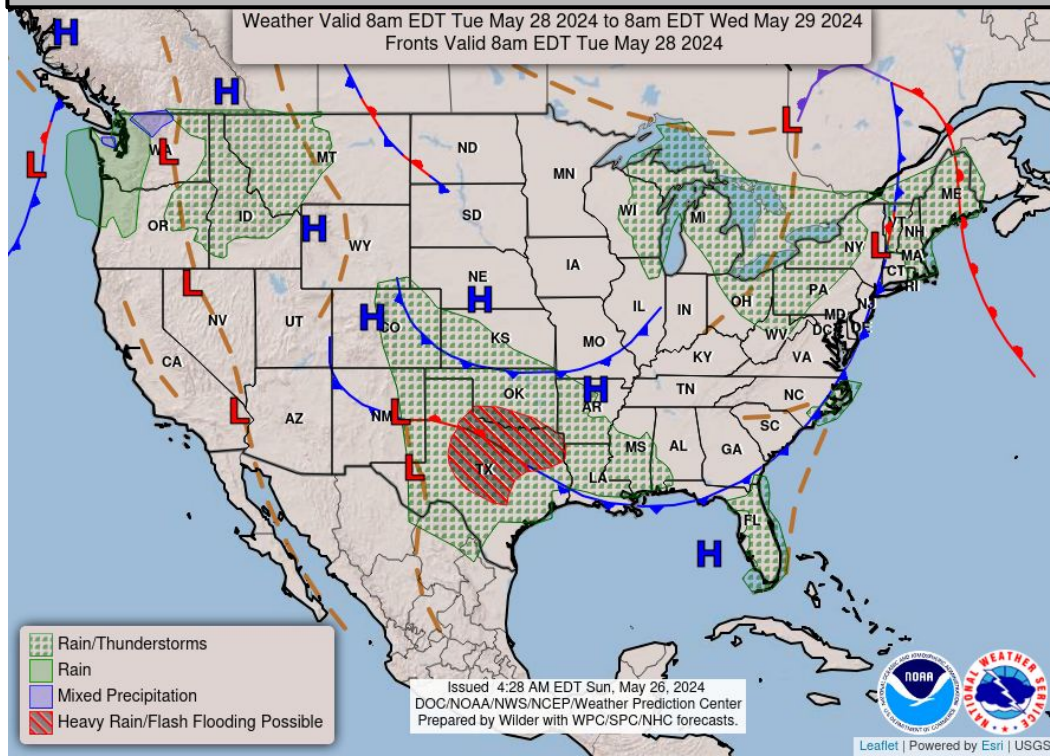
Tomorrow's Tornado & Severe Wind / Hail Probabilities



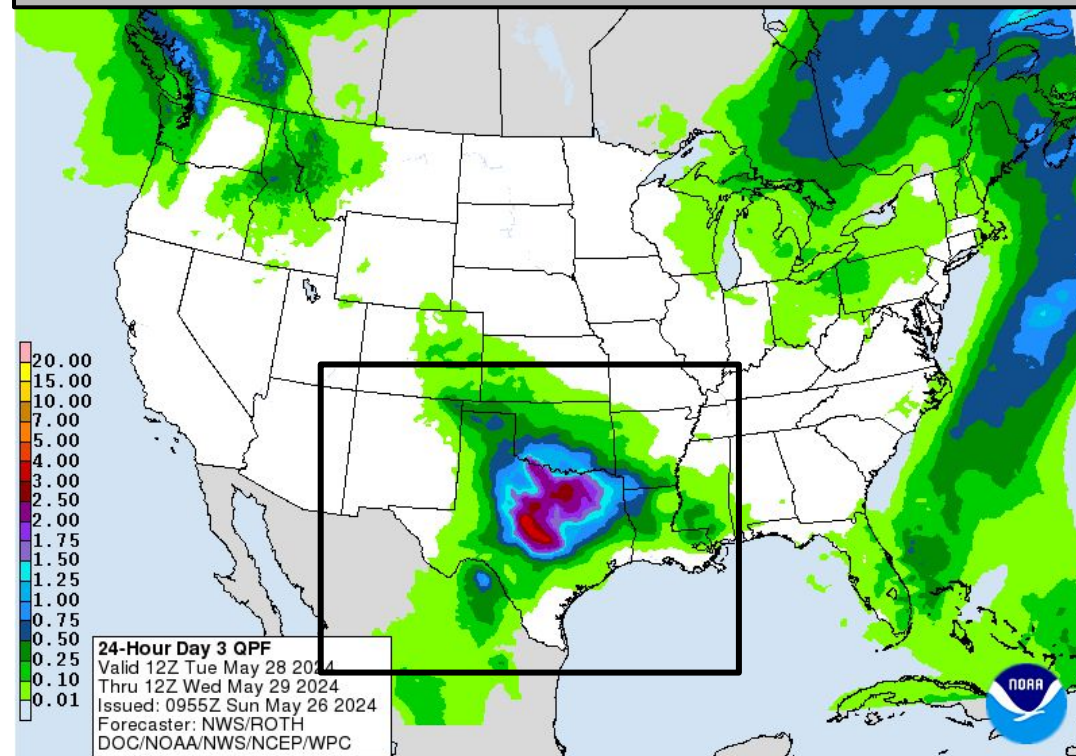


Tuesday's Weather

Forecast Chart



Forecast Rainfall

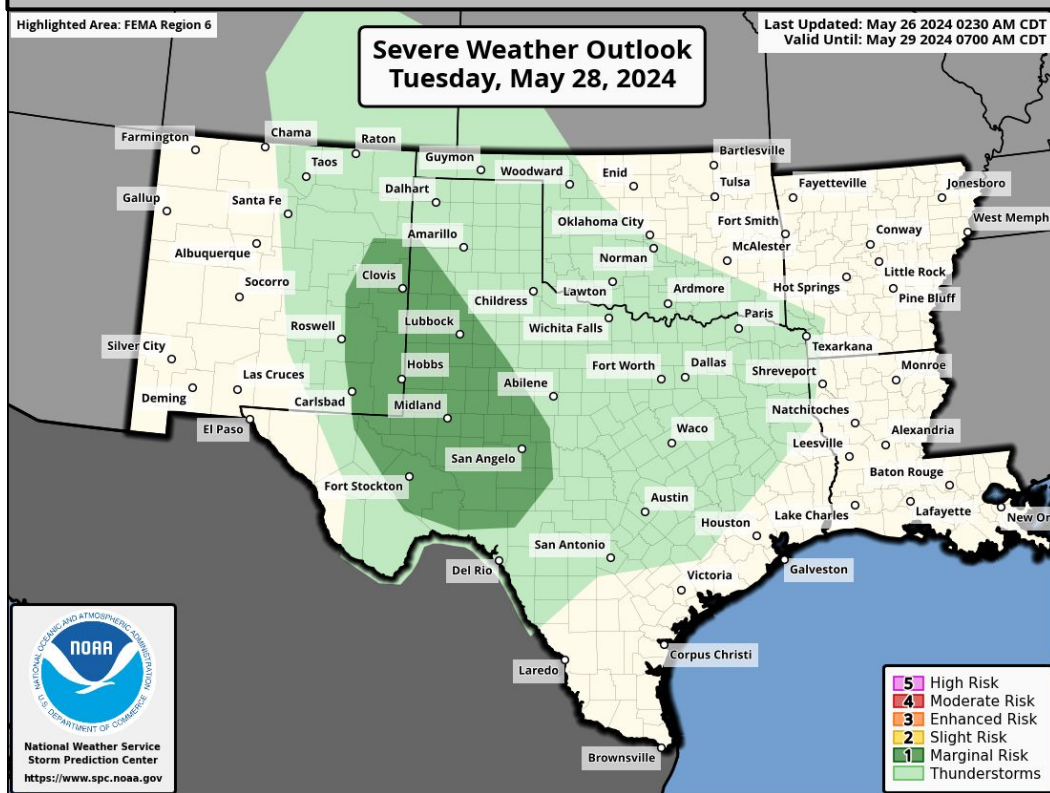


Above normal heat across S TX.

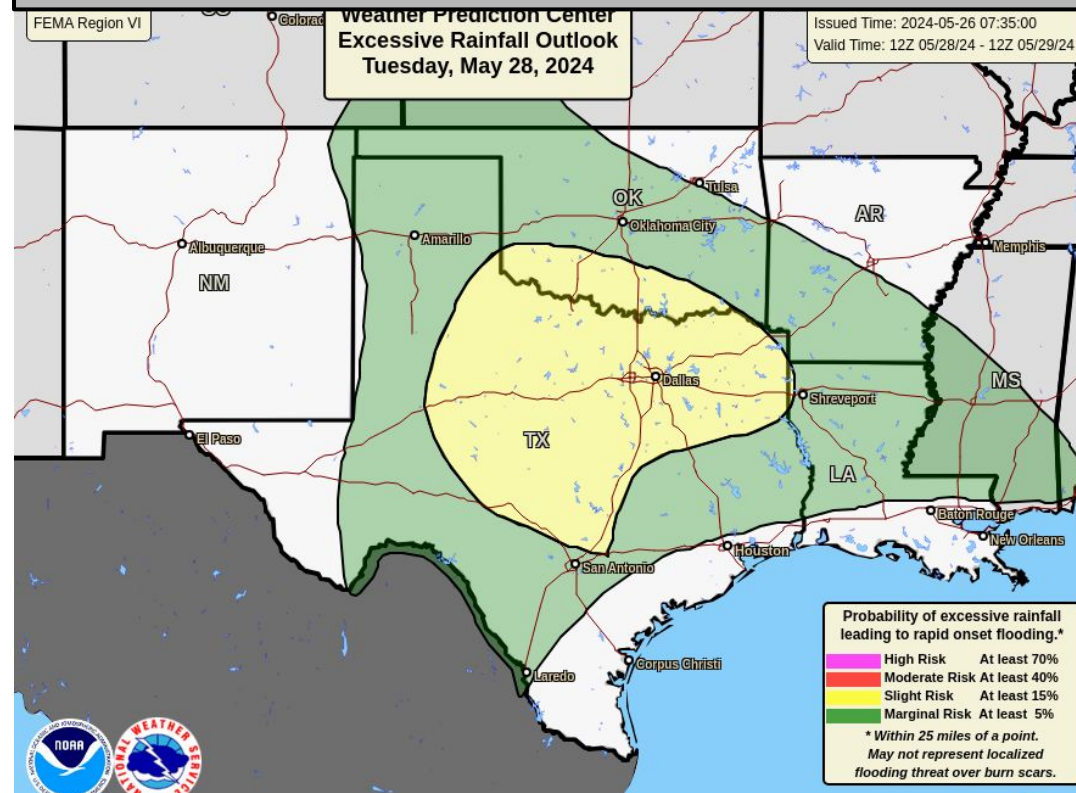
Slight risk for excessive rainfall across S OK, N/NW/CtrI/NETX.

Marginal risk of severe storms SE NM, W TX.

Severe Weather Outlook



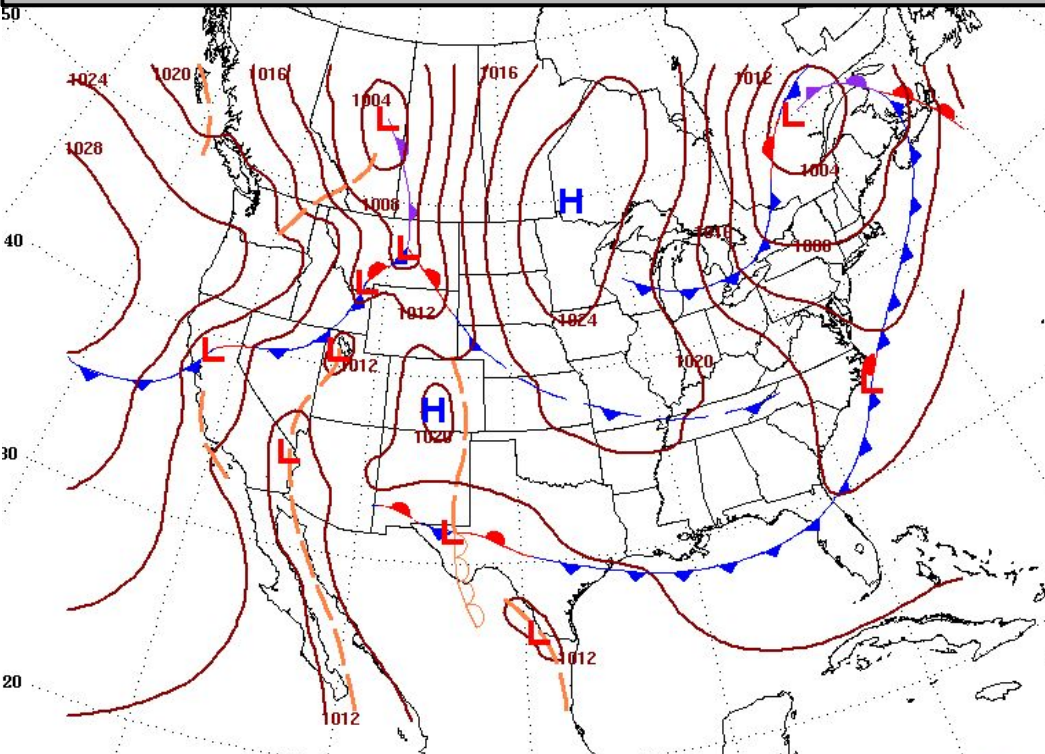
Excessive Rainfall Outlook



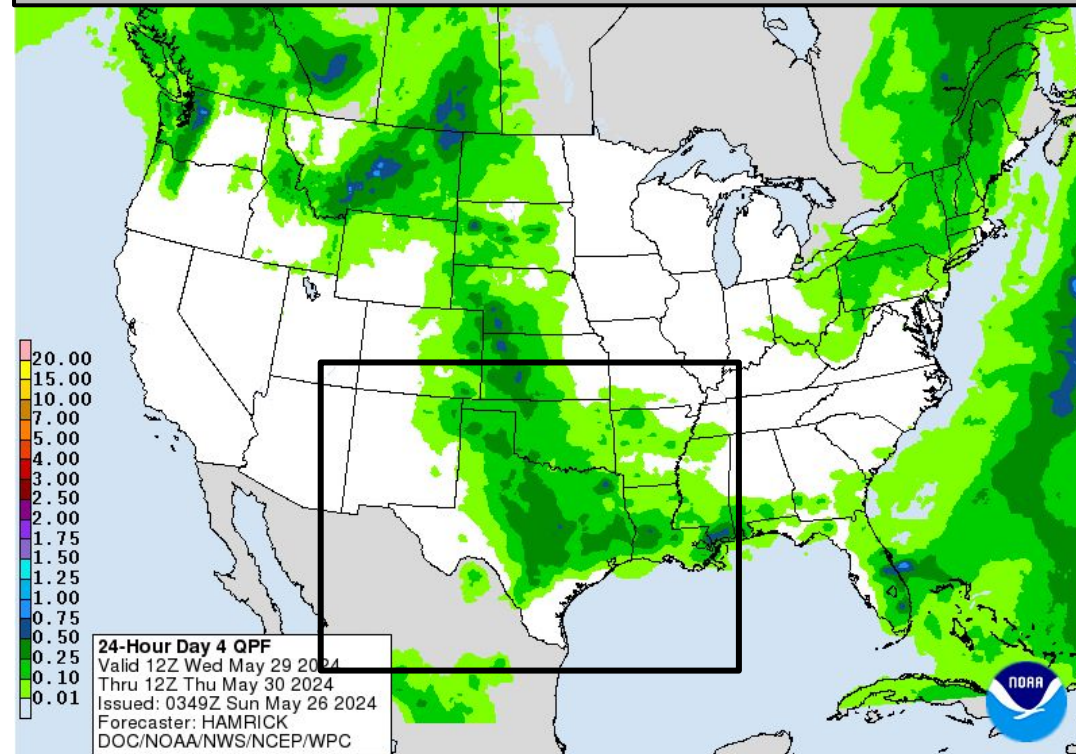


Wednesday's Weather

Forecast Chart



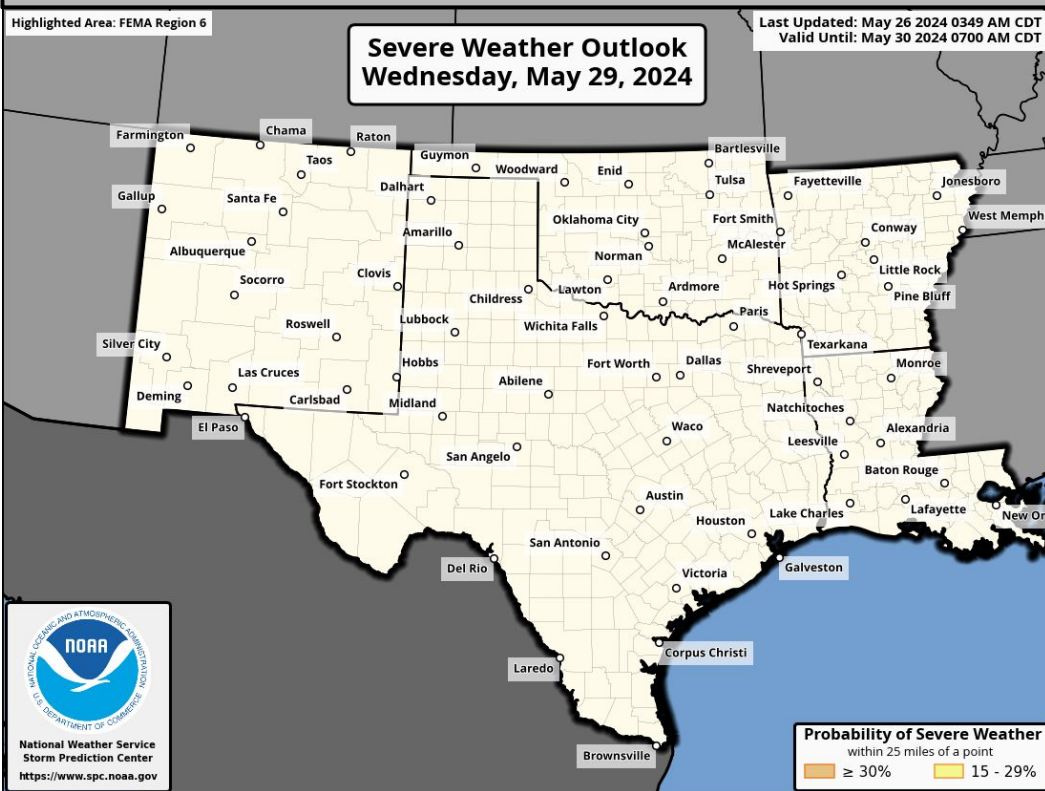
Forecast Rainfall



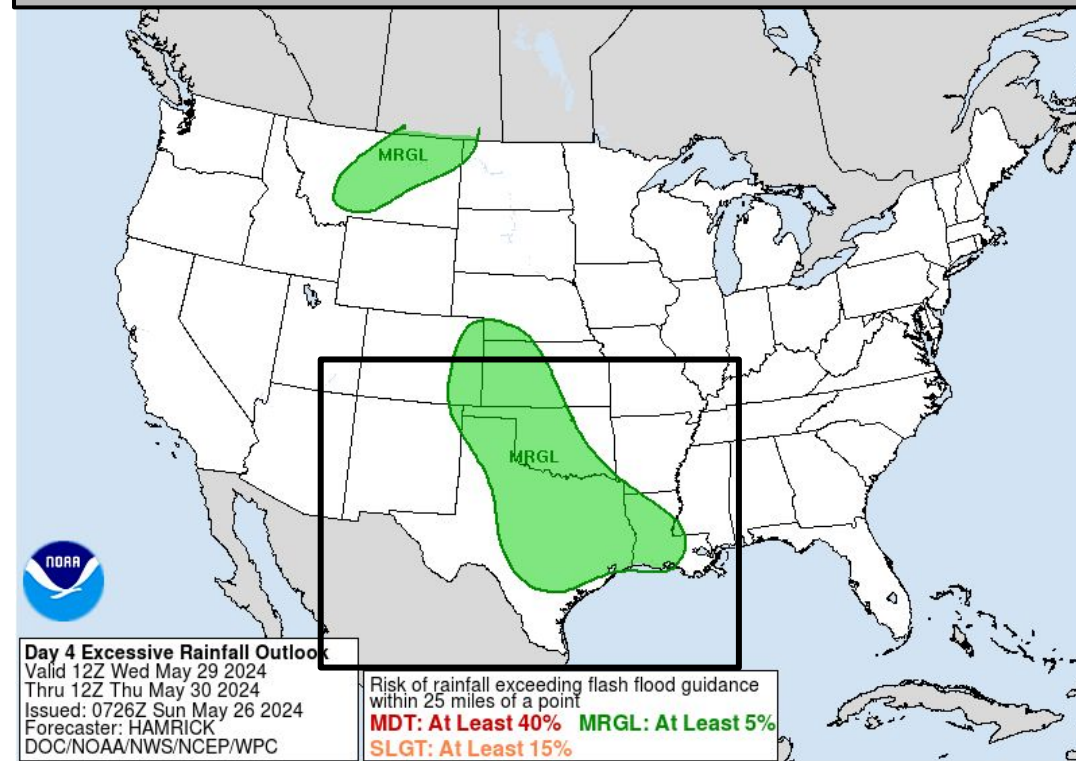
Above normal heat across S TX.

Marginal risk of excessive rainfall across OK, W/N/Ctr/SE TX, LA.

Severe Weather Outlook



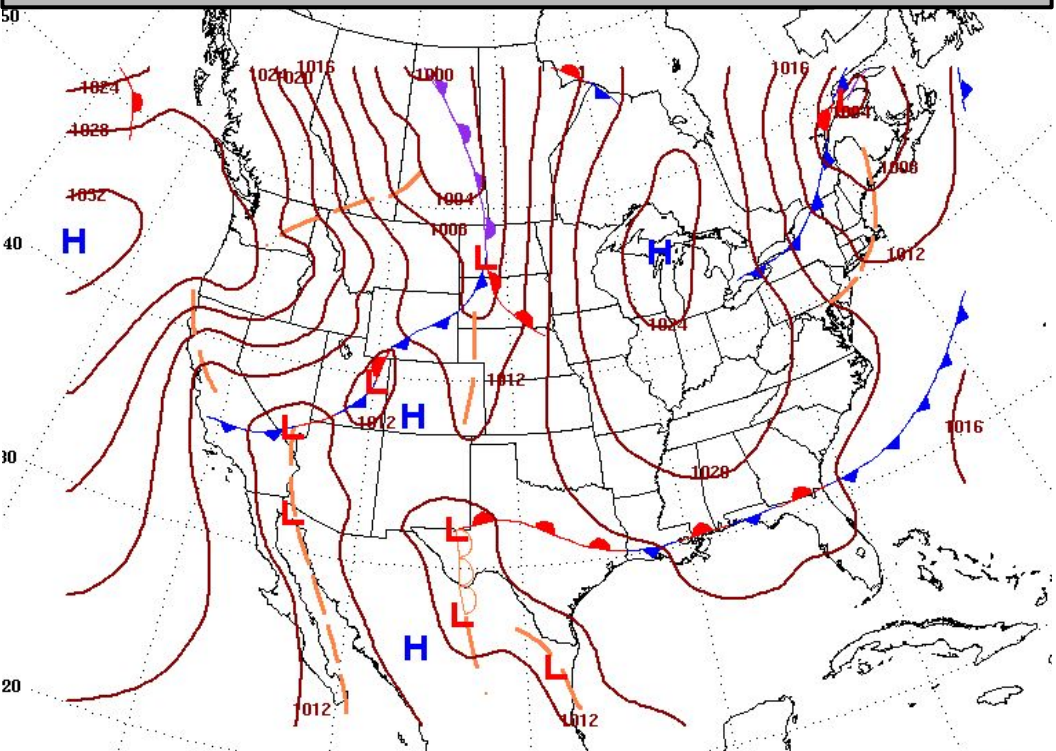
Excessive Rainfall Outlook



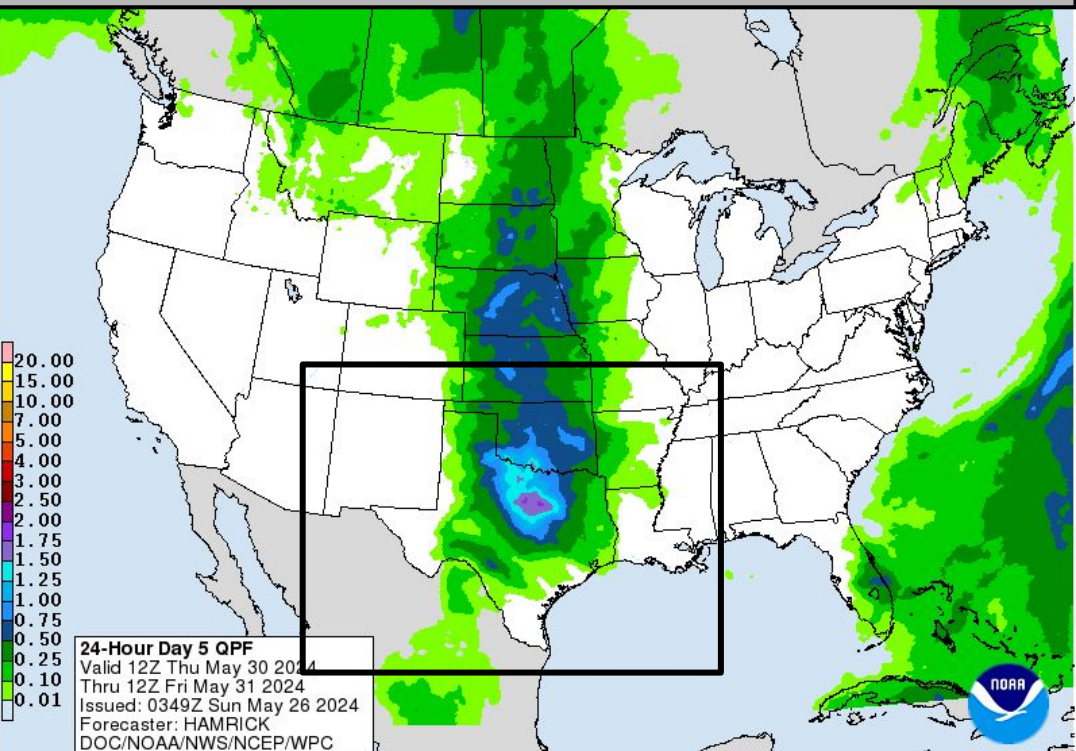


Thursday's Weather

Forecast Chart

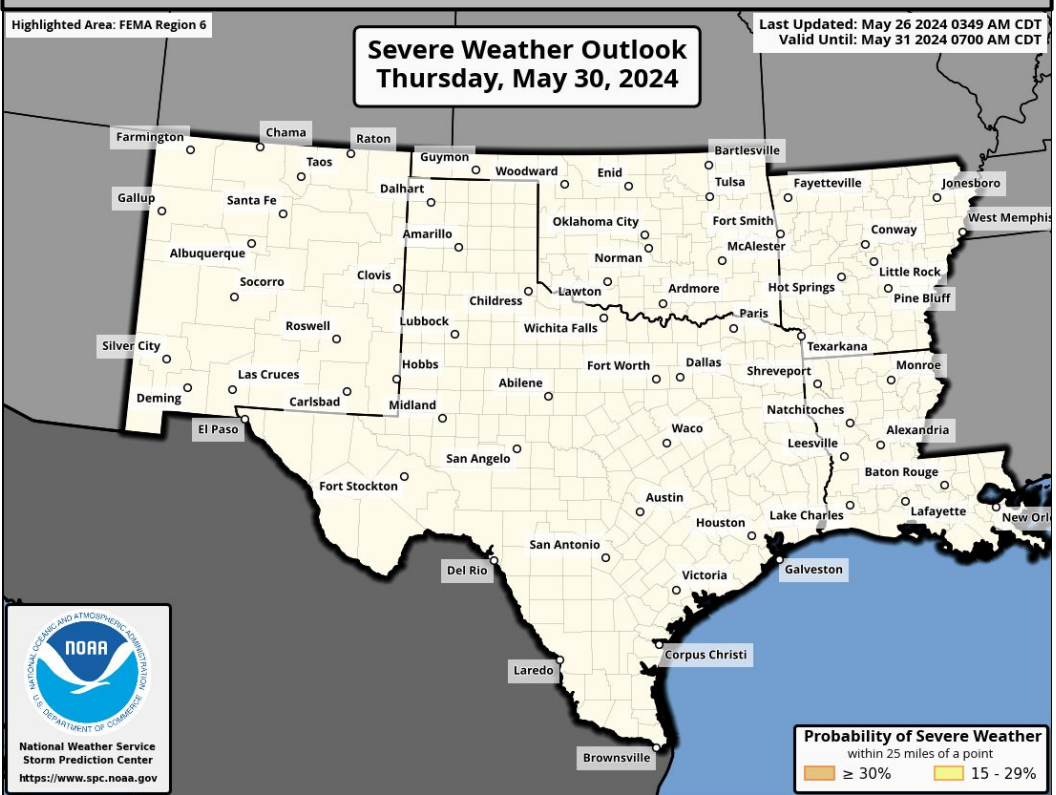


Forecast Rainfall

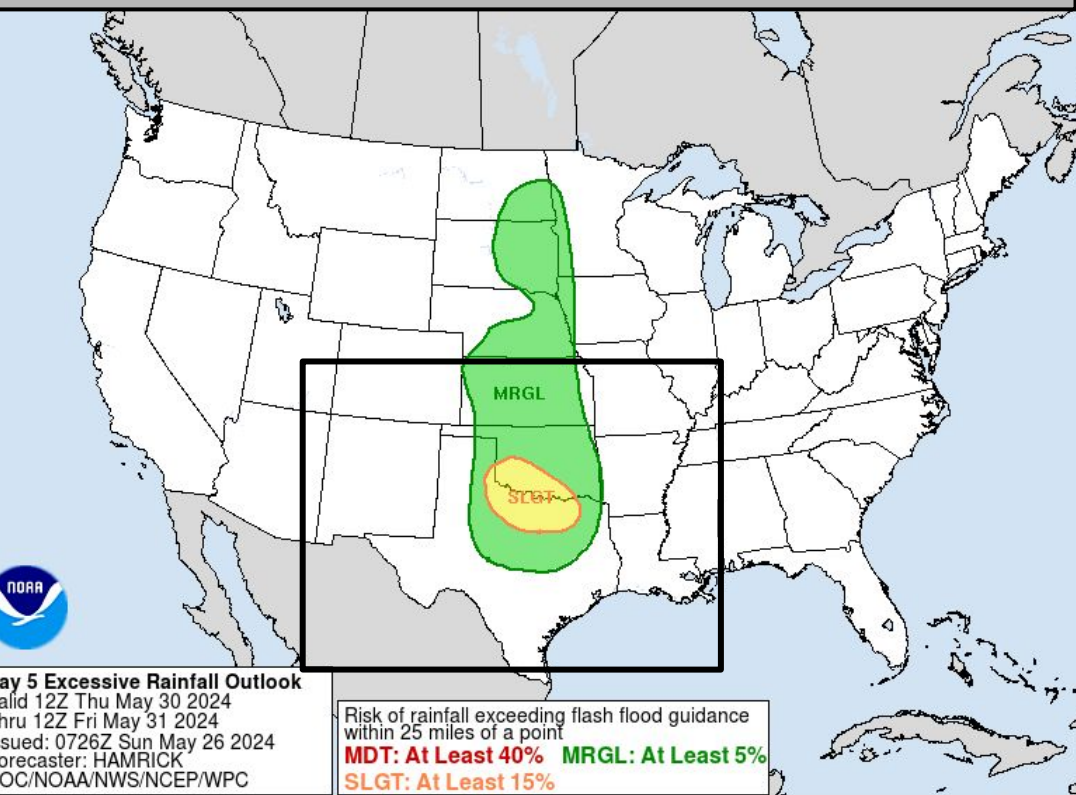



Slight risk of excessive rainfall across S OK, N/NW TX.

Severe Weather Outlook



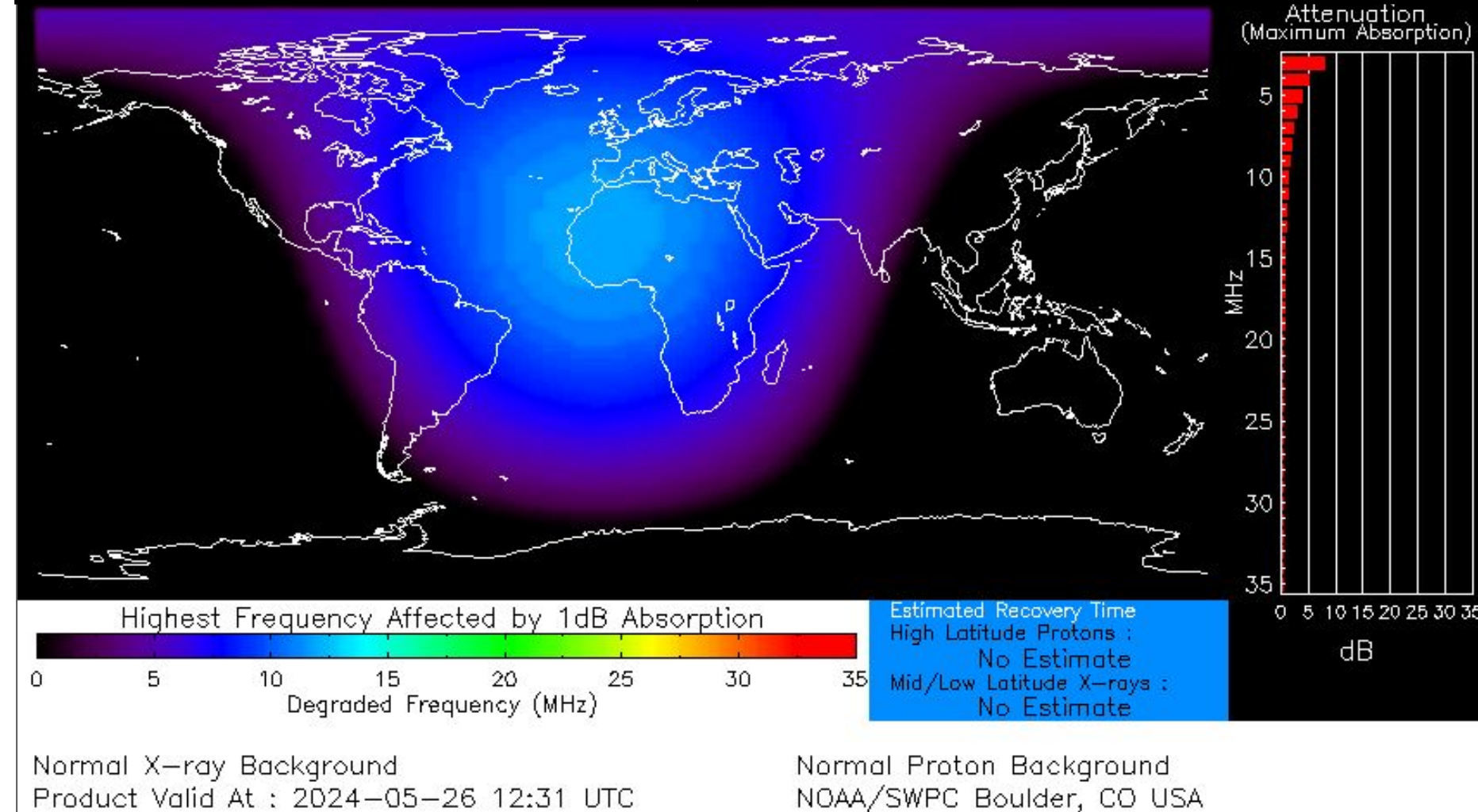
Excessive Rainfall Outlook






Space Weather 3-Day Forecast

	Sunday, May 26	Monday, May 27	Tuesday, May 28
Geomagnetic Storms	Unsettled (Max Kp = 3)	Unsettled (Max Kp = 3)	Quiet (Max Kp = 2)
Solar Radiation Storm (S1-S5)	5%	5%	5%
Radio Blackout (R1-R2)	40%	40%	40%
Radio Blackout (R3-R5)	5%	5%	5%



[Description of the Space Weather Storm Scales](#)

[Latest 3-Day Space Weather Forecast](#)



Weather "Threat" Matrix for FEMA Region VI

Color	Definition	Criteria	Example(s)
Green	<p style="text-align: center;">Little to None</p> <p>Safety: Rarely a Direct Threat to Life and Property Impact Potential: Typically Results in Little Inconvenience to Daily Routines</p>	<p>Severe: Marginal Risk from SPC Flooding: Minor flooding expected over localized areas Tropical: None Fire Weather: No Watches/Warnings, fuel moisture above 10% or green up active</p>	<ul style="list-style-type: none"> Thunderstorms expected over LA this afternoon; a few may produce winds to knock down a few trees Something that happens almost every day in a particular season such as seabreeze storms in coastal TX
Yellow	<p style="text-align: center;">Minor</p> <p>Safety: Rarely a Direct Threat to Life and Property Impact Potential: Typically Results in Some Inconvenience to Daily Life</p>	<p>Severe: Slight Risk from SPC Flooding: Nuisance flooded expected for a widespread area, or Minor flooding expected over isolated areas Tropical: A weak tropical wave expected to move towards or near any coastline Fire Weather: Red Flag Watches/Warnings and/or SPC outlines enhanced or critical fire outlook</p>	<ul style="list-style-type: none"> 2-3 inches of rainfall expected over central AR today and tonight; some minor (brief) street flooding possible Scattered severe storms possible, one or two tornadoes expected, along with reports of strong winds/wind damage and ~1" hail
Orange	<p style="text-align: center;">Moderate</p> <p>Safety: Often Threatening to Life and Property, Some Damage Unavoidable Impact Potential: Typically Results in Minor Disruption to Daily Life</p>	<p>Severe: Enhanced Risk from SPC Flooding: Minor flooding expected over a widespread area (including urban locations), or Moderate flooding expected over isolated areas Tropical: A Tropical Storm expected to move towards or near any coastline Fire: Critical fire outlook for more than 2 consecutive days, Warnings for 2 or more consecutive days, D3-D4 drought conditions</p>	<ul style="list-style-type: none"> A snow/sleet mix is expected to move through or near the DFW area tomorrow morning; travel impacts likely Numerous severe storms possible, a few tornadoes possible along with several reports of wind damage along with damaging hail Some large fires reported, burn bans advertised, critical conditions expected
Red	<p style="text-align: center;">Major</p> <p>Safety: Extensive Property Damage Likely, Life Saving Actions Also will be Needed Impact Potential: Will likely result in Large Disruption to Daily Life</p>	<p>Severe: Moderate Risk from SPC Flooding: Moderate flooding expected over a widespread area (including urban locations) Tropical: A Hurricane expected to move towards or near any coastline Fire: Large areas of critical conditions for 2 or more days, Warnings for 3 or more days, Severe to extreme drought</p>	<ul style="list-style-type: none"> A Category 1 hurricane will be moving towards the NW Gulf in the next few days Widespread severe storms likely, strong tornadoes, widespread wind damage, and destructive hail Large fires ongoing throughout the area with critical fire weather conditions expected to continue
Purple	<p style="text-align: center;">Extreme</p> <p>Safety: Property Damage Unavoidable, Immediate Action to Save Life will be Needed Impact Potential: Typically Results in Long-Lived Widespread Major Disruption to Daily Life</p>	<p>Severe: High Risk from SPC Flooding: Major flooding expected over a widespread area (including urban locations) Tropical: A Major Hurricane (Cat3 or greater) expected to move towards or near any coastline Fire: Large area of critical conditions for 2 or more days, Warnings for 3 or more days, Long term (months) of severe to extreme drought</p>	<ul style="list-style-type: none"> A Category 4 hurricane is headed towards the SE LA; major storm surge, flooding and damaging winds anticipated to begin tomorrow Widespread severe storms expected, tornado outbreak probable with long-lived, very widespread and particularly intense storms

Criteria for the color codes in this briefing is to the left, please provide any feedback to sr-srh.roc@noaa.gov



National Weather Service

Southern Region Headquarters

Regional Operations Center

Fort Worth, TX



Phone: (682) 703-3747



Facebook: NWSSouthern



E-mail: sr-srh.roc@noaa.gov



Twitter: NWSSouthern



Web: www.weather.gov/srh

