

Texas Division of Emergency Management Texas State Operations Center



**Sunday, May 26th, 2024
As of 0900 CDT**

Tropical Weather Awareness




Atlantic Tropical Cyclones and Disturbances




www.hurricanes.gov


Tropical cyclone activity is not expected during the next 48 hours.

07:33 AM EDT
Sun May 26 2024

100W 90W 80W 70W 60W 50W 40W 30W 20W

Current Disturbances and Two-Day Cyclone Formation Chance:  < 40%  40-60%  > 60%

Tropical or Sub-Tropical Cyclone:  Depression  Storm  Hurricane

 Post-Tropical Cyclone or Remnants

Incidents Reported to the State Operations Center (last 24 hours)

DATE	SUBJECT	LOCATION
05/25/24	Final Report of a Communications Outage	Bell, Coryell and McLennan Counties
05/25/24	Initial Report of a Boil Water Notice	Sabine County
05/26/24	Initial Report of Storm Damage with Road Closure IH 35 and FM 3002	Denton County

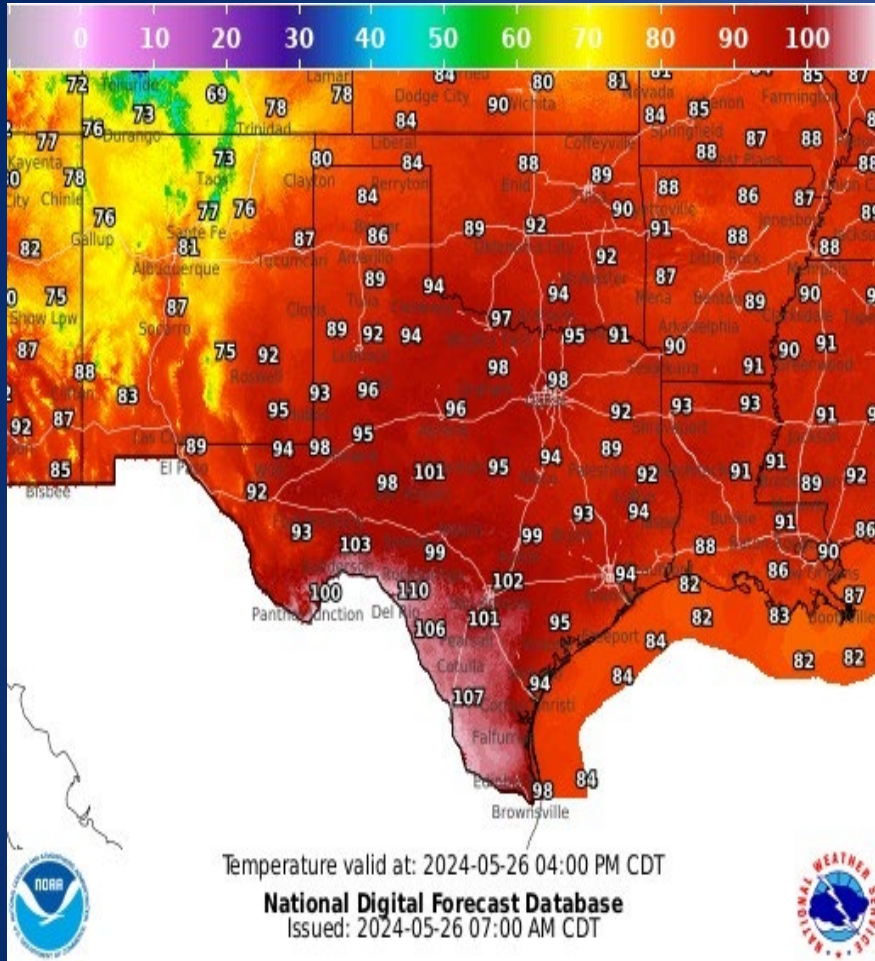
Informational Products Distributed by the State Operations Center

DATE	SUBJECT
05/25/24	NWS Amarillo: Weather Briefing
05/25/24	NWS Fort Worth: Severe Weather Possible Today
05/25/24	NWS Shreveport, LA: Public Information Statement Preliminary Storm Survey Scheduled for Bowie County
05/25/24	NWS Fort Worth: Public Information Statement - NWS Damage Survey for May 23 2024, Tornado Event
05/25/24	NWS Shreveport, LA: Public Information Statement - NWS Damage Survey for 05.24.2024 Tornado Event

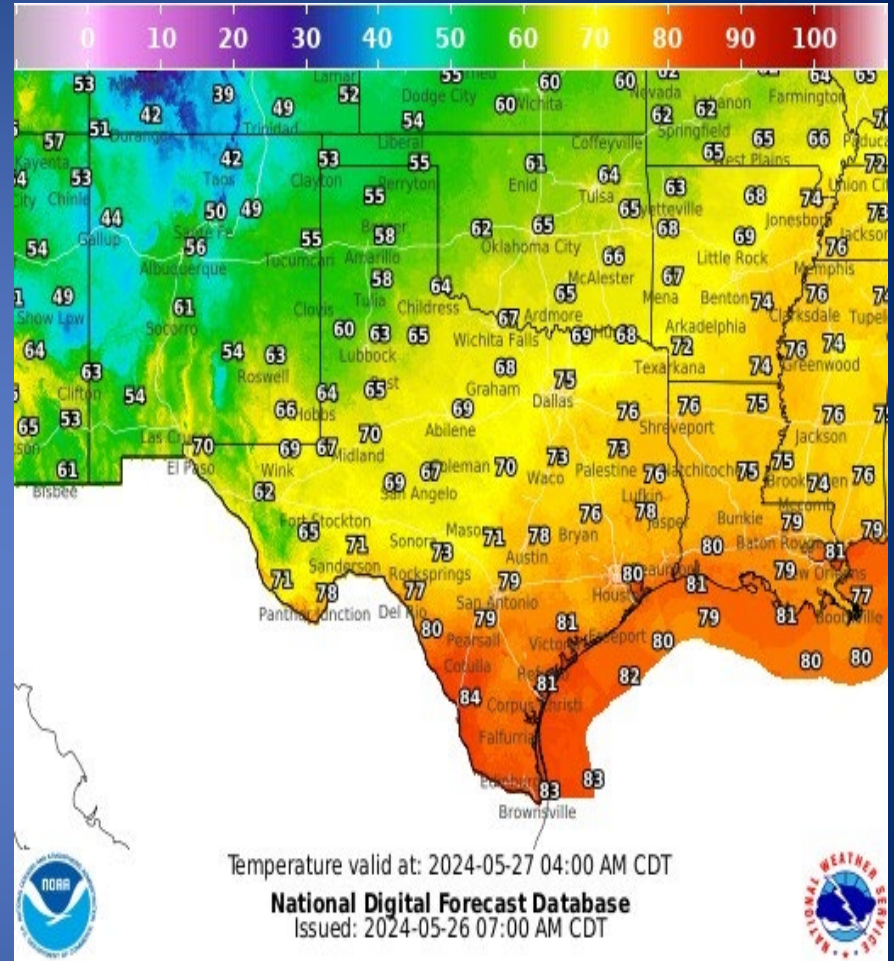
Informational Products Distributed by the State Operations Center

DATE	SUBJECT
05/25/24	NWS Brownsville: Public Information Statement - Maximum Heat Index Reports for Saturday May 25, 2024
05/25/24	NWS El Paso, TX/Santa Teresa, NM: Public Information Statement - Highest Wind Reports
05/26/24	NWS Fort Worth: Public Information Statement - Preliminary Storm Survey Scheduled for Sunday
05/26/24	NWS Austin/San Antonio: Situation Report: Dangerously Hot Holiday Weekend Peaks Today and Tomorrow
05/26/24	NWS Shreveport, LA: Strong Winds and Hazardous Heat Possible Across the Four State Region Today
05/26/24	NWS Lake Charles, LA: Memorial Day Heat Advisory and Severe Weather Potential
05/26/24	NWS Corpus Christi: Excessive Heat Warning/Heat Advisory Today
05/26/24	NWS Brownsville: Dangerous Heat and Swimming Conditions Continue
05/26/24	NWS Houston/Galveston: Sunday and Monday Weather Update
05/26/24	Daily NWS Threat Brief for FEMA Region 6

Weather Forecast

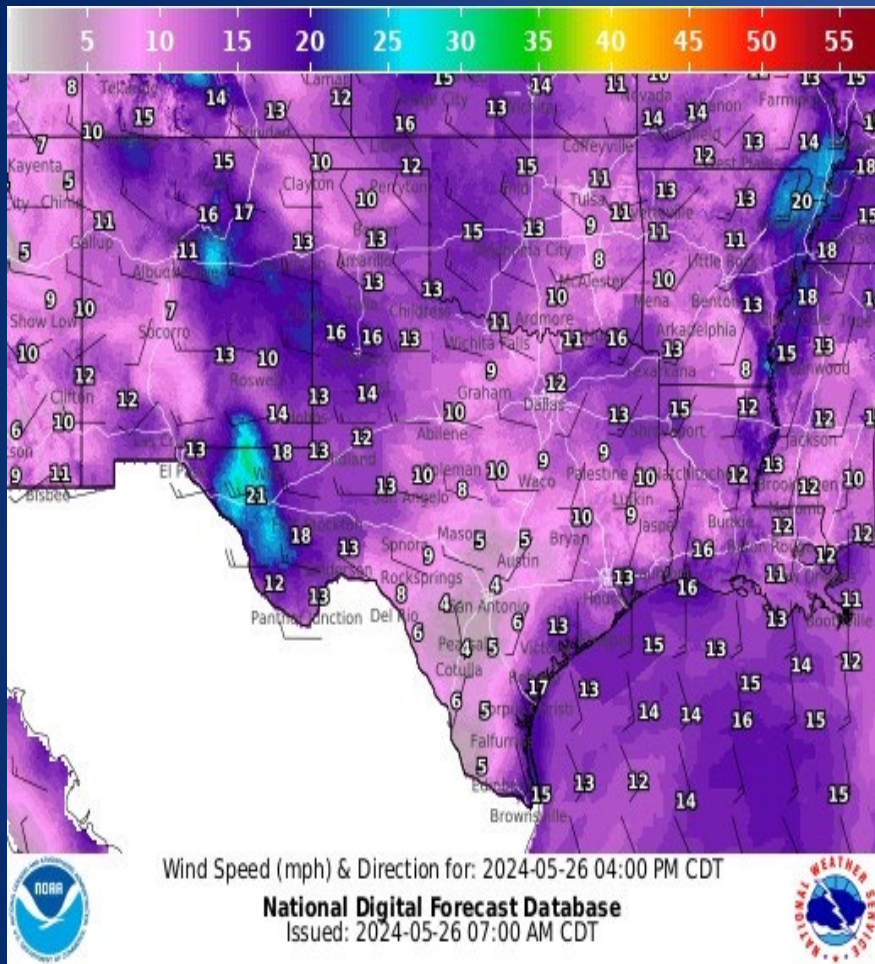


Highs

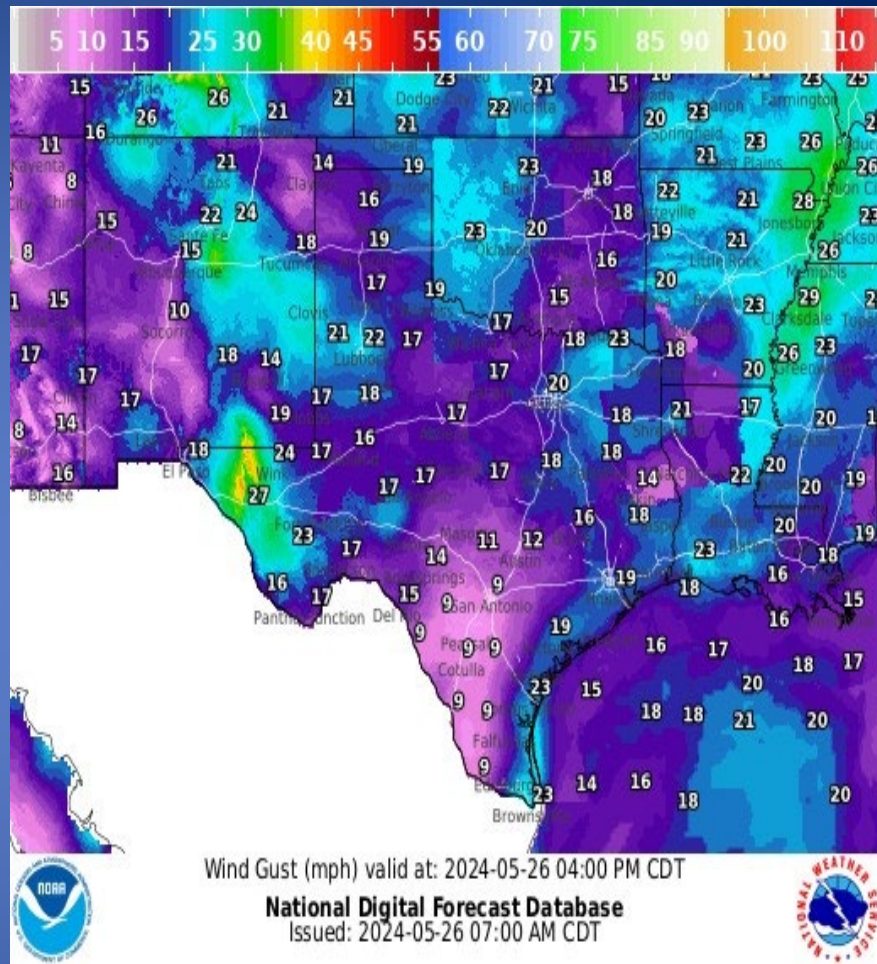


Lows

Weather Forecast



Wind Speeds



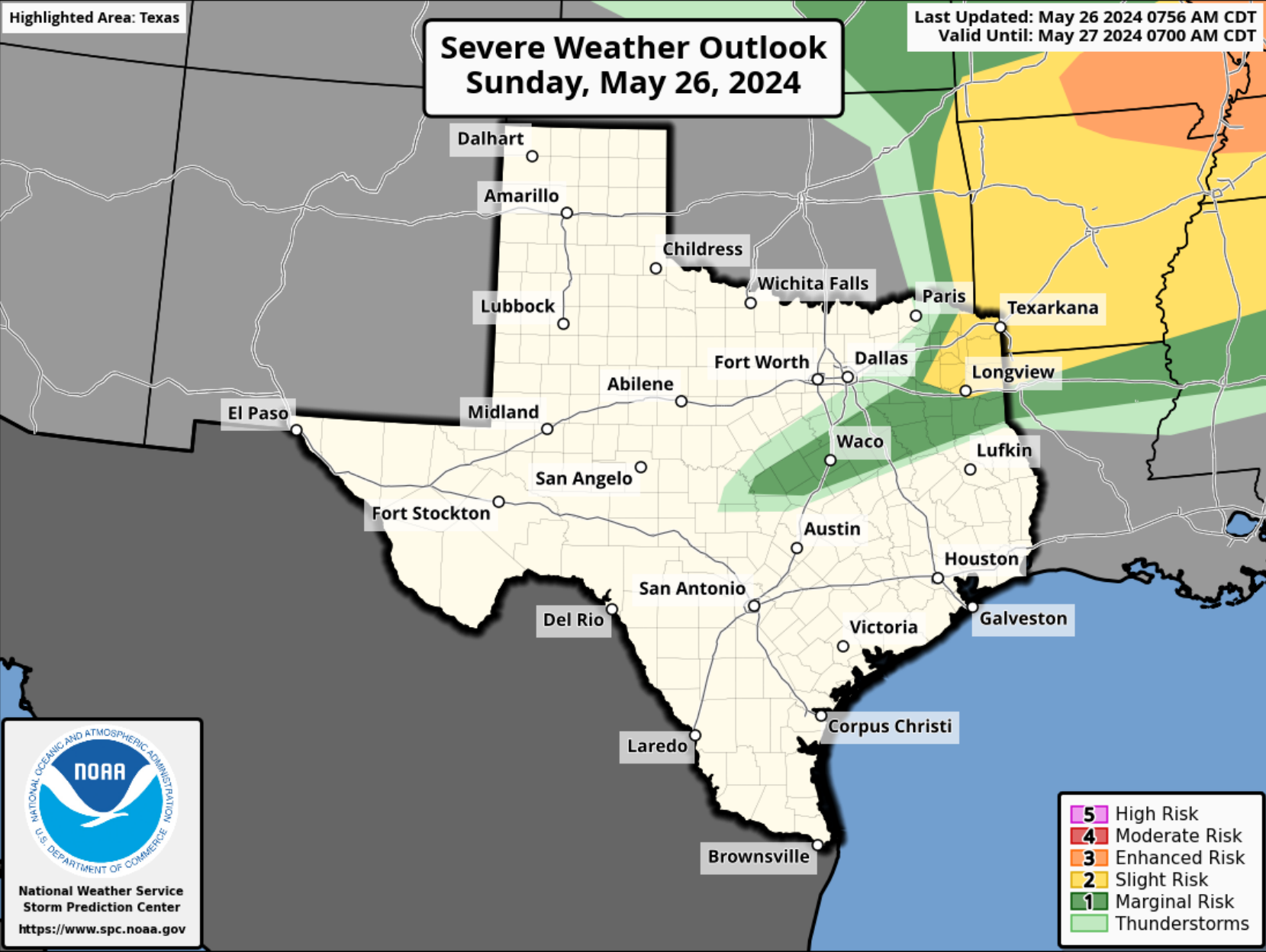
Gusts

Hazardous Weather

Highlighted Area: Texas

Last Updated: May 26 2024 0756 AM CDT
Valid Until: May 27 2024 0700 AM CDT

Severe Weather Outlook Sunday, May 26, 2024



- 5 High Risk
- 4 Moderate Risk
- 3 Enhanced Risk
- 2 Slight Risk
- 1 Marginal Risk
- Thunderstorms

NATIONAL OCEANIC AND ATMOSPHERIC ADMINISTRATION
U.S. DEPARTMENT OF COMMERCE

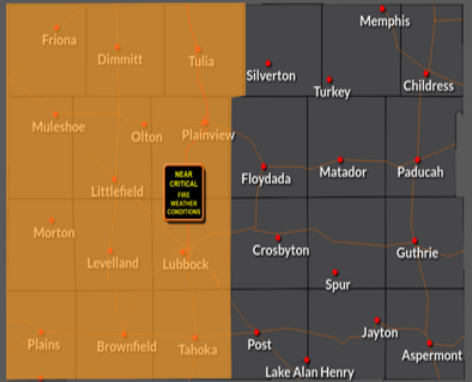
National Weather Service
Storm Prediction Center
<https://www.spc.noaa.gov>

Hazardous Weather

Near Critical Fire Weather Today May 26, 2024 4:20 AM

Do your part and avoid activities that may cause a spark!

RANGELAND FIRE DANGER STATEMENT



TIMING
Today, May 26th
12 PM – 8 PM CDT

LOCATION
Portions of the far southern Texas Panhandle and South Plains

IMPACTS
Fire Spread Potential

None Elevated **Critical** Extreme

CONDITIONS

- Relative humidity values around 8-11%
- West winds 15-20 mph
- Temperatures in the 90s
- Avoid activities that may cause a spark!

National Oceanic and Atmospheric Administration
National Weather Service
Lubbock, TX

A Rangeland Fire Danger statement is in effect from noon until 8 PM CDT for portions of the far southern Texas Panhandle and South Plains. Hot, dry, and breezy conditions may lead to elevated to near-critical fire weather conditions.


Heat Advisory through Memorial Day Weather Forecast Office Fort Worth, TX
Sunday and Monday Issued May 26, 2024 4:07 AM CDT

A Heat Advisory is in effect for the shaded areas through Monday evening.

Highs Temps: Mid-90s
Heat Index: 103-109

Reminders:

- Avoid spending extended periods of time outdoors.
- Be sure to stay hydrated and know the symptoms of heat related illnesses.
- Wear light-colored and lightweight clothing.
- Check the back seat!



Hazards
Heat Advisory

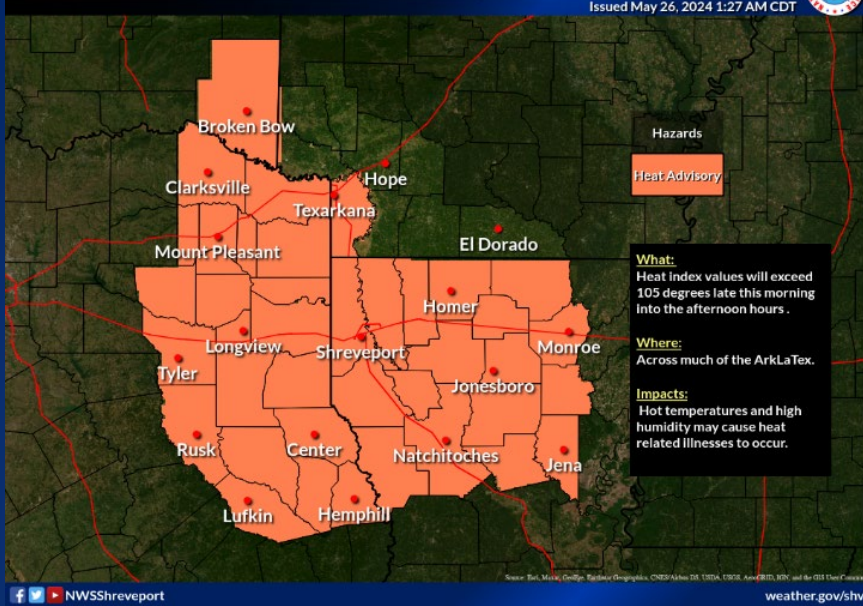
NWSFort Worth weather.gov/fortworth

A Heat Advisory is in effect for eastern Central Texas today and tomorrow. To beat the heat, avoid spending extended periods of time outdoors. Be sure to stay hydrated and know the symptoms of heat related illnesses. Wear light-colored and lightweight clothing. Check the back seat!

Hazardous Weather

Heat Advisory in Effect for Sunday

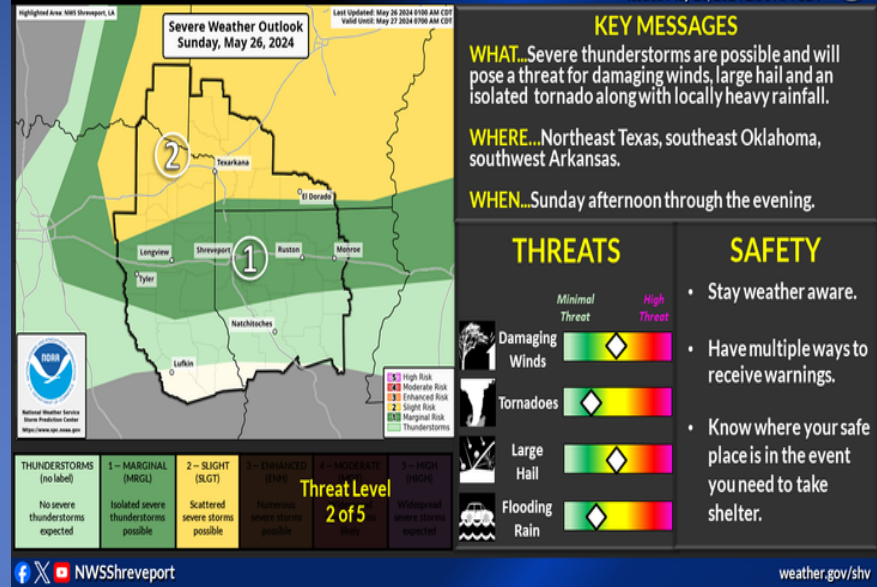
Weather Forecast Office
Shreveport, LA
Issued May 26, 2024 1:27 AM CDT



Hot temperatures and high relative humidity values will lead to afternoon heat index values to exceed 105 degrees. Precautions should be taken to prevent heat related illnesses.

Severe Weather Risk: Late This Afternoon and Evening

Weather Forecast Office
Shreveport, LA
Issued May 26, 2024 2:50 AM CDT



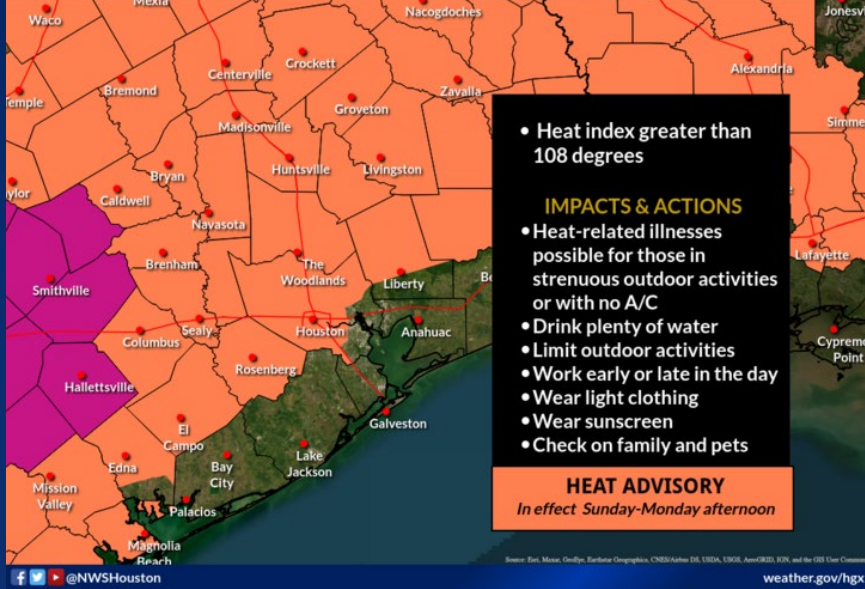
Strong to severe thunderstorms may be possible late this afternoon into this evening across parts of the ArkLaTex.

Hazardous Weather

Dangerous Heat Sunday-Monday

Heat Advisory in effect

Weather Forecast Office
Houston/Galveston TX
Issued May 26, 2024 5:30 AM CDT

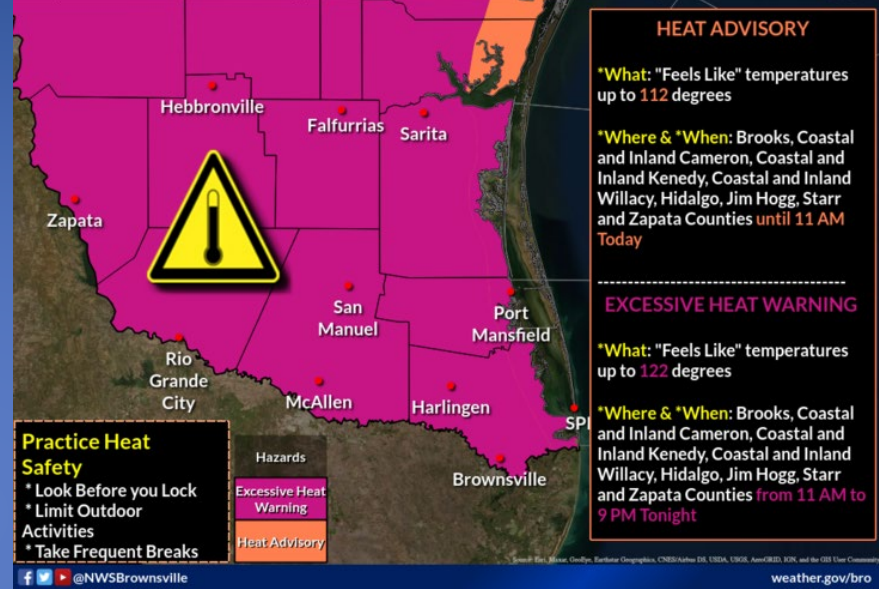


Temperatures in the 90s with heat index values over 108 degrees are expected during the afternoon hours on Sunday and Monday.

Dangerous Heat Continues Today

Take precautions to avoid heat-related impacts!

Weather Forecast Office
Brownsville/RGV, TX
Issued May 26, 2024 6:19 AM CDT



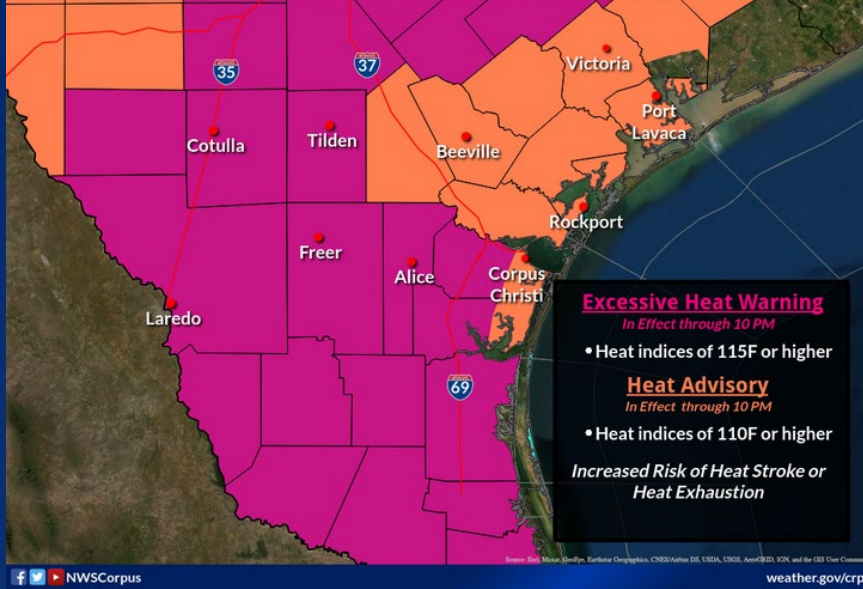
Dangerous heat continues today. A Heat Advisory is in effect for all of Deep South Texas, except the barrier islands, until 11 AM today. An Excessive Heat Warning goes into effect for all of Deep South Texas, except the barrier islands, from 11 AM to 9 PM tonight.

Hazardous Weather

Dangerous Heat Today

Take Breaks | Stay Cool/Hydrated | Look before You Lock!

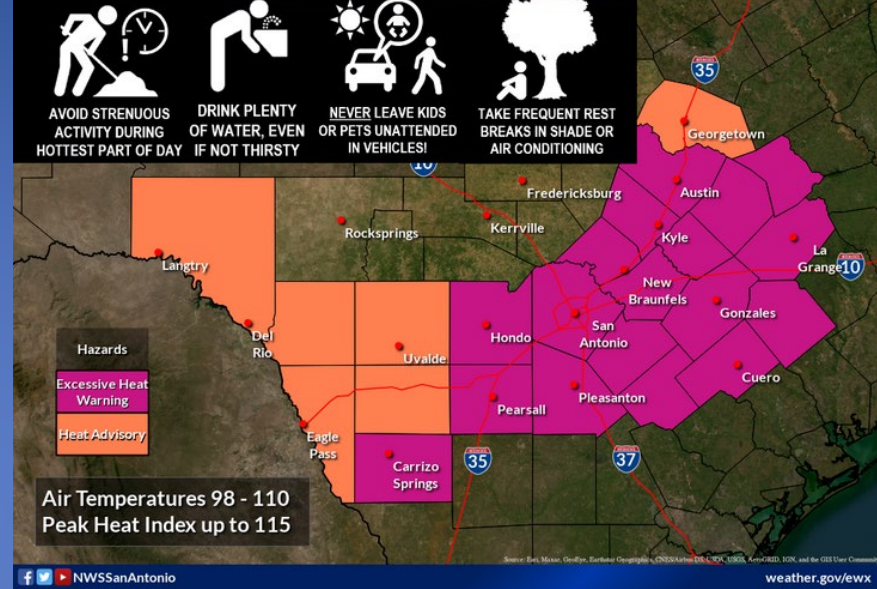
Weather Forecast Office
Corpus Christi, TX
Issued May 26, 2024 4:18 AM CDT



Dangerous heat will continue today. Therefore, most of South Texas will remain in an Excessive Heat Warning or a Heat Advisory through tonight. A major to extreme risk of heat-related impacts will continue through Monday and advisories/warnings will likely be extended.

Dangerous Heat Today Thru 8PM Monday

Weather Forecast Office
Austin/San Antonio, TX
Issued May 26, 2024 2:49 AM CDT



The peak of the early season heatwave has arrived with record breaking temperatures and heat index values getting into the 105 to 115 range. Make sure you take frequent breaks, drink plenty of water, wear loose-fitting, light-colored clothing, and find some time in the shade or A.C. Here are today's heat headlines.

Hazardous Weather

NATIONAL WEATHER SERVICE Red Flag Warning May 26, 2024 3:45 AM

Late this morning through early evening

Culberson & Jeff Davis Counties, Marfa Plateau, Sacramento Foothills, Chinatis

RELATIVE HUMIDITY
As low as **4%**

WIND GUSTS
Up to 40 mph
(Strongest gusts in the mountains)

Red Flag Warning

PLAN >>> **PREPARE** >>> **ACT**

- Do not drive or pull over onto dead grass
- If you see smoke or a fire, report it immediately
- DO NOT throw lit cigarettes out of your car
- DO NOT engage in outdoor burning of any kind

National Oceanic and Atmospheric Administration U.S. Department of Commerce National Weather Service Midland/Odessa, TX

A Red Flag Warning is in effect from late this morning through early this evening for the Davis, Guadalupe, Chinati, and Delaware Mountains, Davis and Sacramento Foothills, Marfa Plateau, and Culberson County Plains. Please field strip your cigarettes!

Weather Warnings/Advisories Issued

DATE	WARNING TYPE	LOCATION
05/25/24	Flood Warning	Henderson and Navarro Counties
05/25/24	Severe Thunderstorm Warning	Archer, Baylor, Brown, Callahan, Clay, Coke, Coleman, Comanche, Cooke, Denton, Eastland, Foard, Grayson, Hardeman, Haskell, Hemphill, Jack, Jones, Knox, Lipscomb, Montague, Nolan, Runnels, Taylor, Throckmorton, Wichita, Wilbarger, Wise and Young Counties
05/25/24	Tornado Watch	Archer, Baylor, Bosque, Brown, Callahan, Clay, Coke, Coleman, Collin, Comanche, Concho, Cooke, Denton, Eastland, Erath, Fannin, Fisher, Grayson, Hamilton, Haskell, Hood, Hunt, Jack, Jones, Lampasas, McCulloch, Mills, Montague, Nolan, Palo Pinto, Runnels, San Saba, Shackelford, Somervell, Stephens, Taylor, Throckmorton, Tom Green, Wichita, Wilbarger and Young Counties
05/25/24	Tornado Warning	Archer, Baylor, Bosque, Callahan, Clay, Coleman, Comanche, Collin, Cooke, Denton, Eastland, Fannin, Grayson, Hood, Hunt, Montague, Runnels, Somervell, Taylor, Wichita and Wise Counties

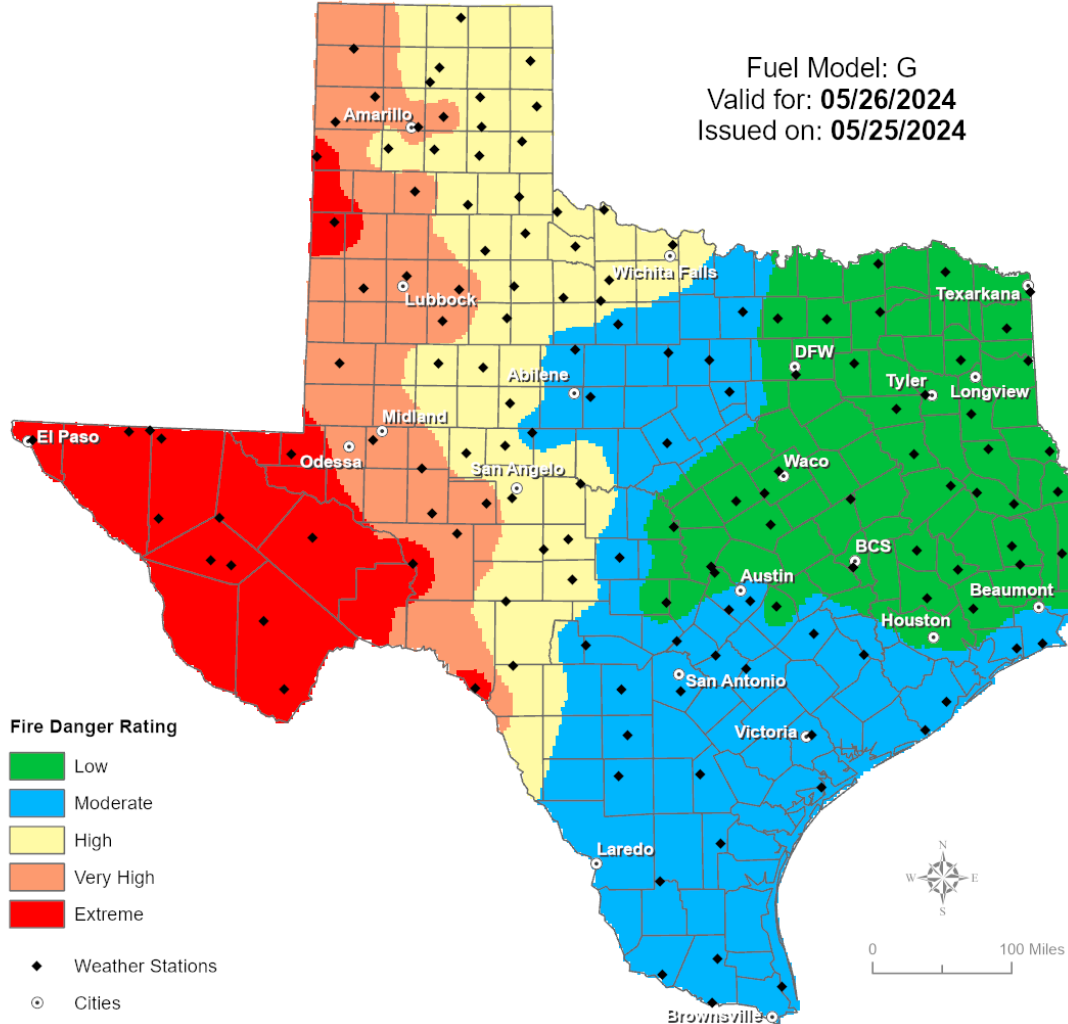
Weather Warnings/Advisories Issued

DATE	WARNING TYPE	LOCATION
05/25/24	Excessive Heat Warning	Brooks, Cameron, Hidalgo, Jim Hogg, Kenedy, Starr, Willacy and Zapata Counties
05/26/24	Tornado Warning	Collin, Fannin and Hunt Counties
05/26/24	Severe Thunderstorm Warning	Brown, Coke, Comanche, Concho, Glascock, Irion, Lampasas, McCulloch, Mills, Nolan, Reagan, Runnels, San Saba, Sterling and Tom Green Counties
05/26/24	Excessive Heat Warning	Atascosa, Bastrop, Bexar, Brown, Caldwell, Callahan, Coleman, Comal, Concho, DeWitt, Dimmit, Fayette, Frio, Gonzales, Guadalupe, Hays, Karnes, Lavaca, Lee, Medina, Runnels, Taylor, Travis and Wilson Counties
05/26/24	High Wind Warning	Collin, Dallas, Delta, Fannin, Hopkins, Hunt, Kaufman, Rains, Rockwall and Van Zandt Counties
05/26/24	Flood Advisory	San Saba County
05/26/24	Flood Warning	Collin County

Fire Danger Forecast

Forecast Fire Danger

Fuel Model: G
Valid for: **05/26/2024**
Issued on: **05/25/2024**



Burn Ban

OUTDOOR BURN BANS

May 24, 2024

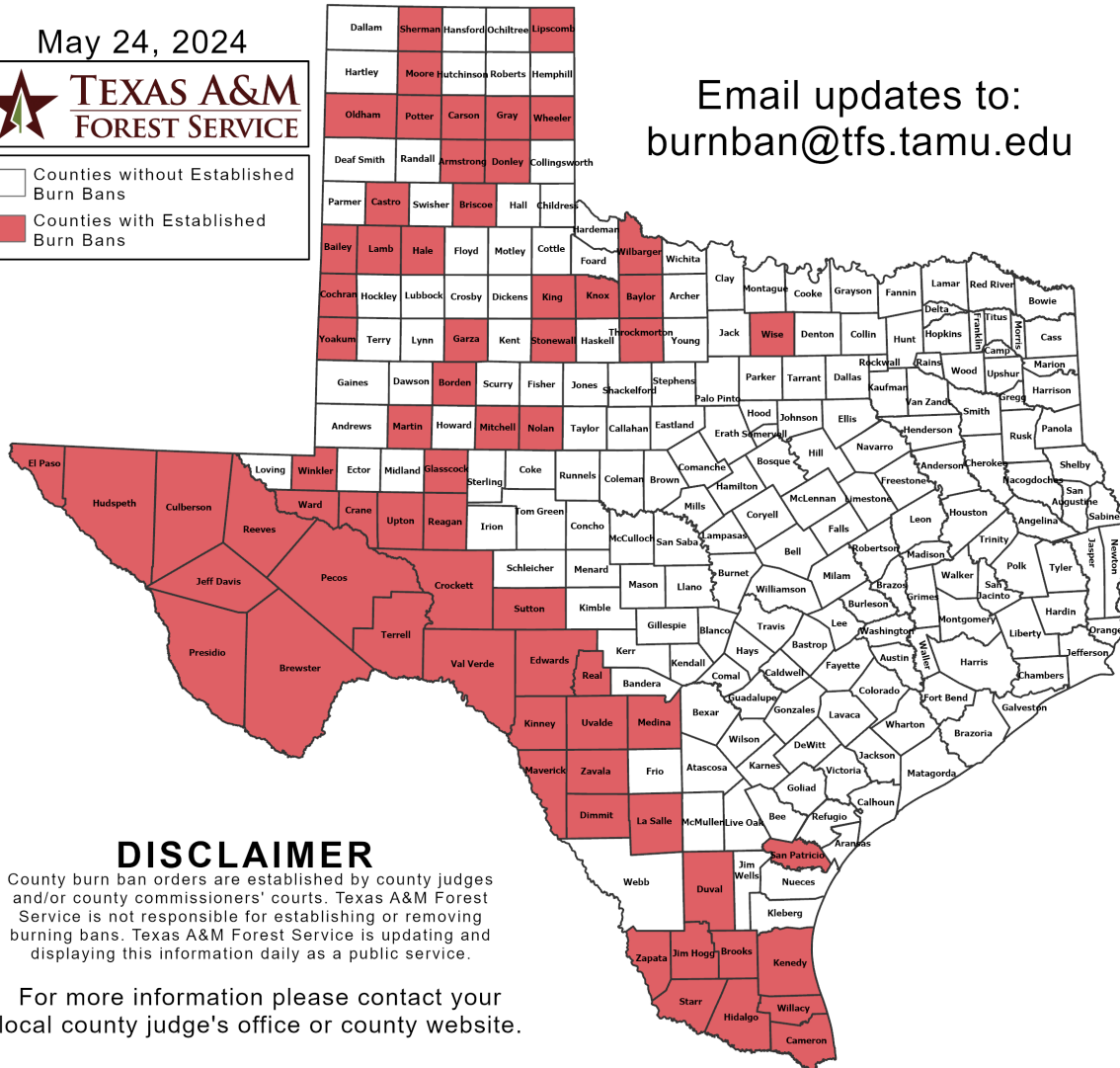


Counties without Established Burn Bans
 Counties with Established Burn Bans

Email updates to:
burnban@tfs.tamu.edu

Counties with Burn Bans: 66

- | | | |
|-----------|------------|--------------|
| Armstrong | Hale | Reagan |
| Bailey | Hidalgo | Real |
| Baylor | Hudspeth | Reeves |
| Borden | Jeff Davis | San Patricio |
| Brewster | Jim Hogg | Sherman |
| Briscoe | Kenedy | Starr |
| Brooks | King | Stonewall |
| Cameron | Kinney | Sutton |
| Carson | Knox | Terrell |
| Castro | Lamb | Throckmorton |
| Cochran | La Salle | Upton |
| Crane | Lipscomb | Uvalde |
| Crockett | Martin | Val Verde |
| Culberson | Maverick | Ward |
| Dimmit | Medina | Wheeler |
| Donley | Mitchell | Wilbarger |
| Duval | Moore | Willacy |
| Edwards | Nolan | Winkler |
| El Paso | Oldham | Wise |
| Garza | Pecos | Yoakum |
| Glasscock | Potter | Zapata |
| Gray | Presidio | Zavala |



DISCLAIMER

County burn ban orders are established by county judges and/or county commissioners' courts. Texas A&M Forest Service is not responsible for establishing or removing burning bans. Texas A&M Forest Service is updating and displaying this information daily as a public service.

For more information please contact your local county judge's office or county website.

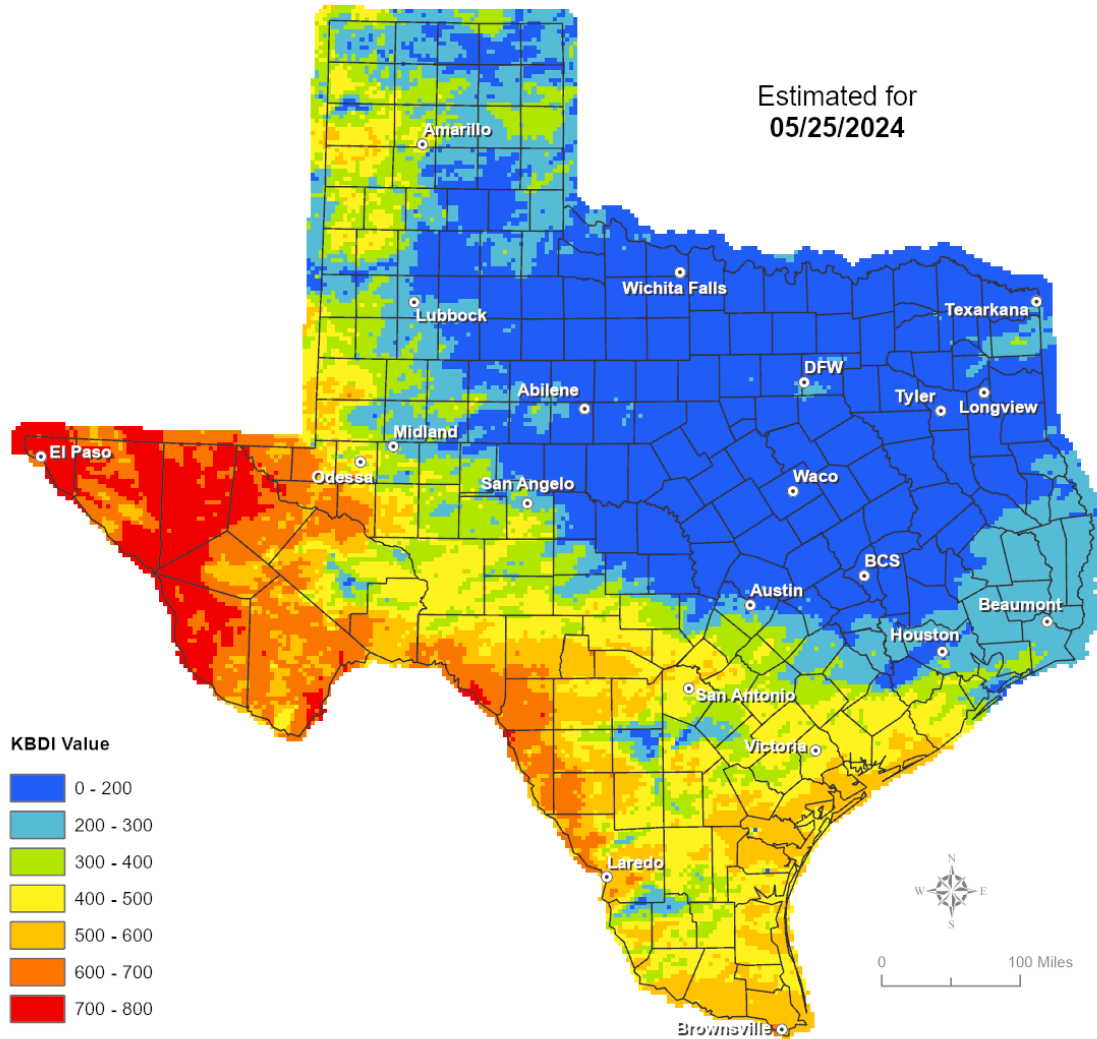
RED FLAG WARNINGS: www.weather.gov
 Additional map formats available at <https://tfsweb.tamu.edu/Burnbans/>

Keetch-Byram Drought Index

Keetch-Byram Drought Index

(4 km x 4 km resolution)

Estimated for
05/25/2024



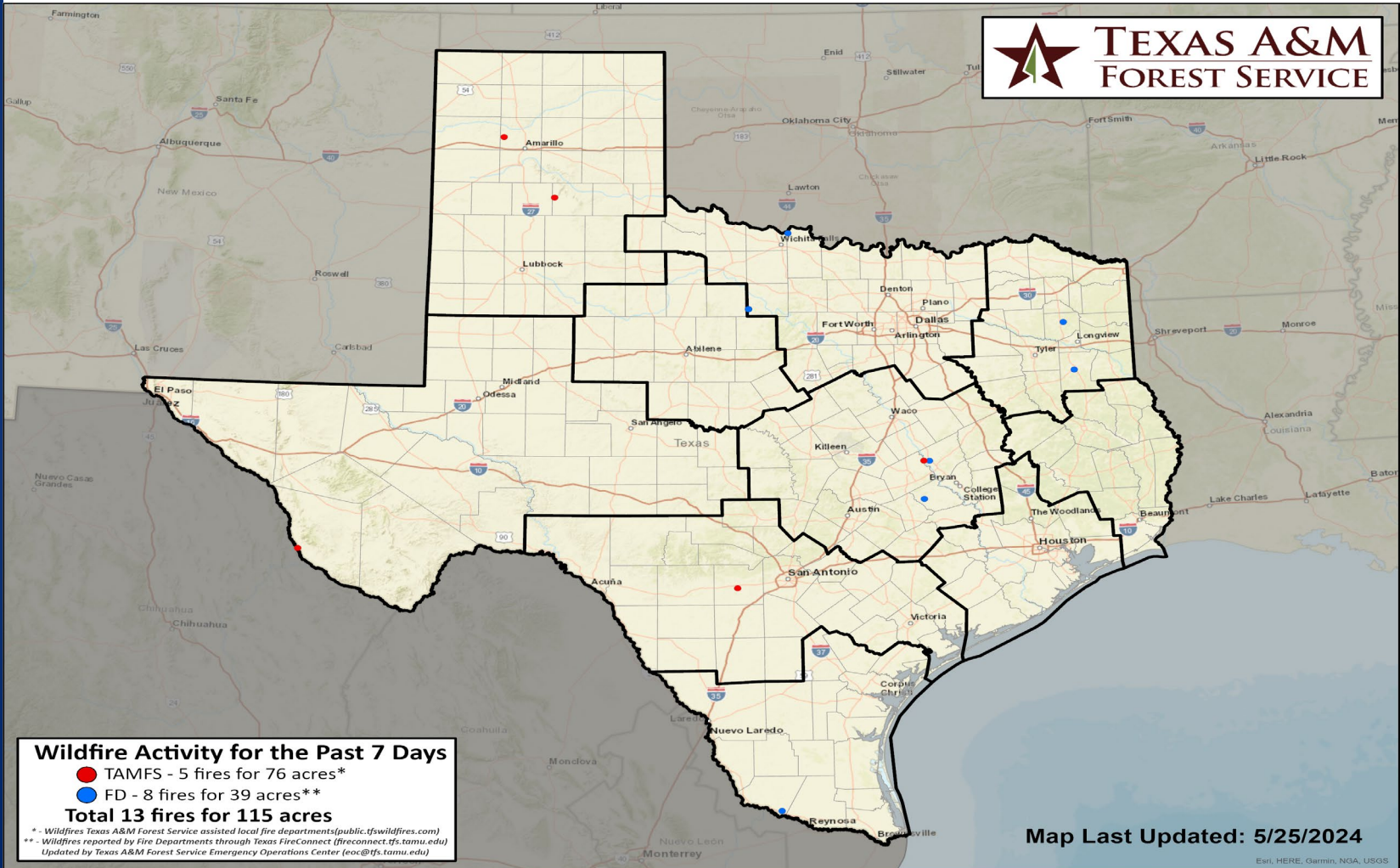
Fire Weather

Warnings/Watches/Statements

DATE	WARNING TYPE	LOCATION
05/26/24	Red Flag Warning	Brewster, Culberson, Jeff Davis and Presidio Counties
05/26/24	Fire Danger Statement	Bailey, Castro, Cochran, Hale, Hockley, Lamb, Lubbock, Lynn, Parmer, Swisher, Terry and Yoakum Counties

Fire Activity (*Last 24 Hours)

Report of 184 (No Change) fires and 1,248,618 (No Change) acres have been burned this year. There are 66 (No Change) counties with burn bans. The Keetch-Byram Drought Index list contains 6 (+3) counties with an average over 400.



Statewide Significant Events

DATES		LOCATION	EVENT
05/20/24	05/26/24	Fort Worth	Colonial Golf Tournament