

Texas Division of Emergency Management Texas State Operations Center



Situation Awareness Brief



Sunday, June 9th, 2024
As of 0900 CDT

Tropical Weather Awareness



Seven-Day Graphical Tropical Weather Outlook

National Hurricane Center Miami, Florida



www.hurricanes.gov

No Disturbances

Tropical cyclone activity is not expected during the next 7 days.

07:16 AM EDT
Sun Jun 09 2024

100W 90W 80W 70W 60W 50W 40W 30W 20W

Current Disturbances and Seven-Day Cyclone Formation Chance: < 40% 40-60% > 60%

Tropical or Sub-Tropical Cyclone: Depression Storm Hurricane

Post-Tropical Cyclone or Remnants

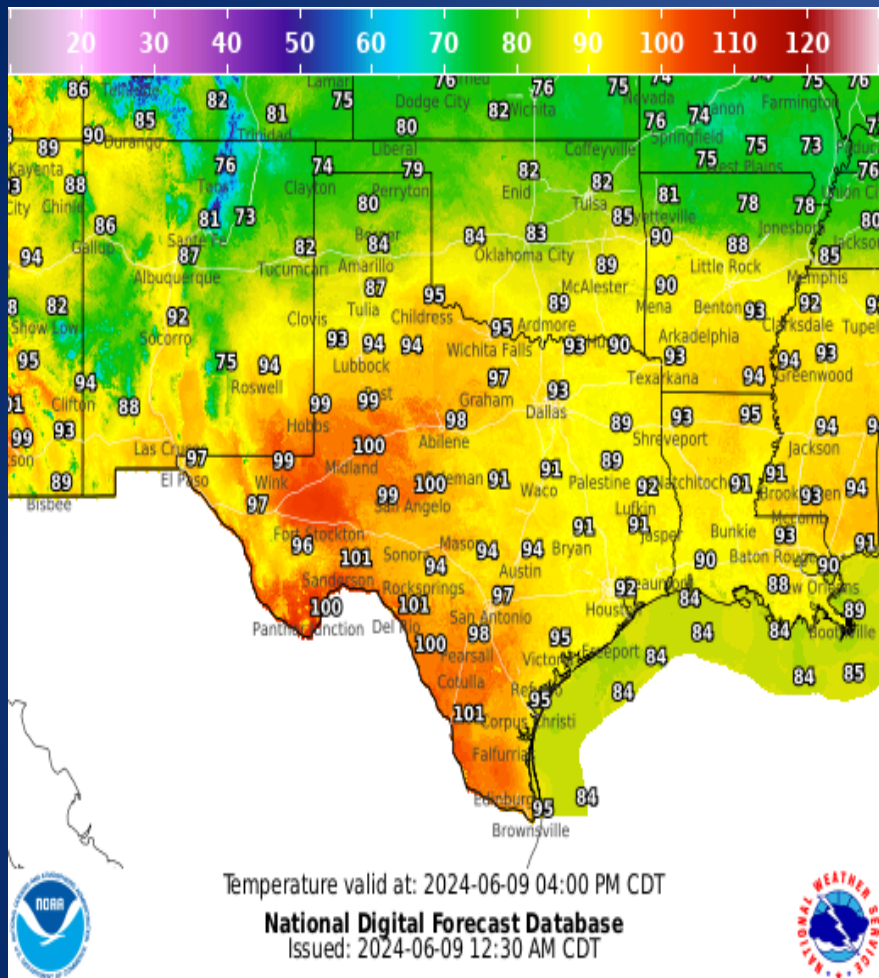
Incidents Reported to the State Operations Center (last 24 hours)

DATE	SUBJECT	LOCATION
06/08/24	Update Report #3 of the Pinto Canyon Fire	Presidio County
06/08/24	Update Report #4 of the Pinto Canyon Fire	Presidio County

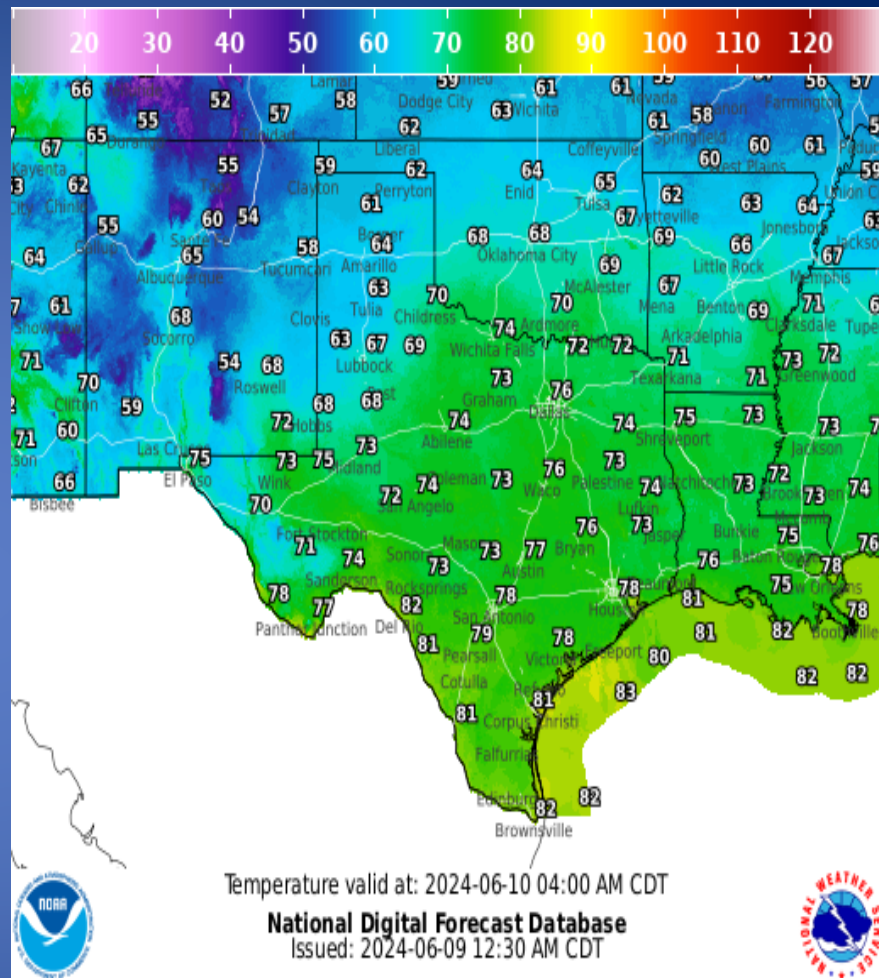
Informational Products Distributed by the State Operations Center

DATE	SUBJECT
06/08/24	NWS Amarillo: Severe Weather Briefing
06/09/24	Daily NWS Threat Brief for FEMA Region 6

Weather Forecast

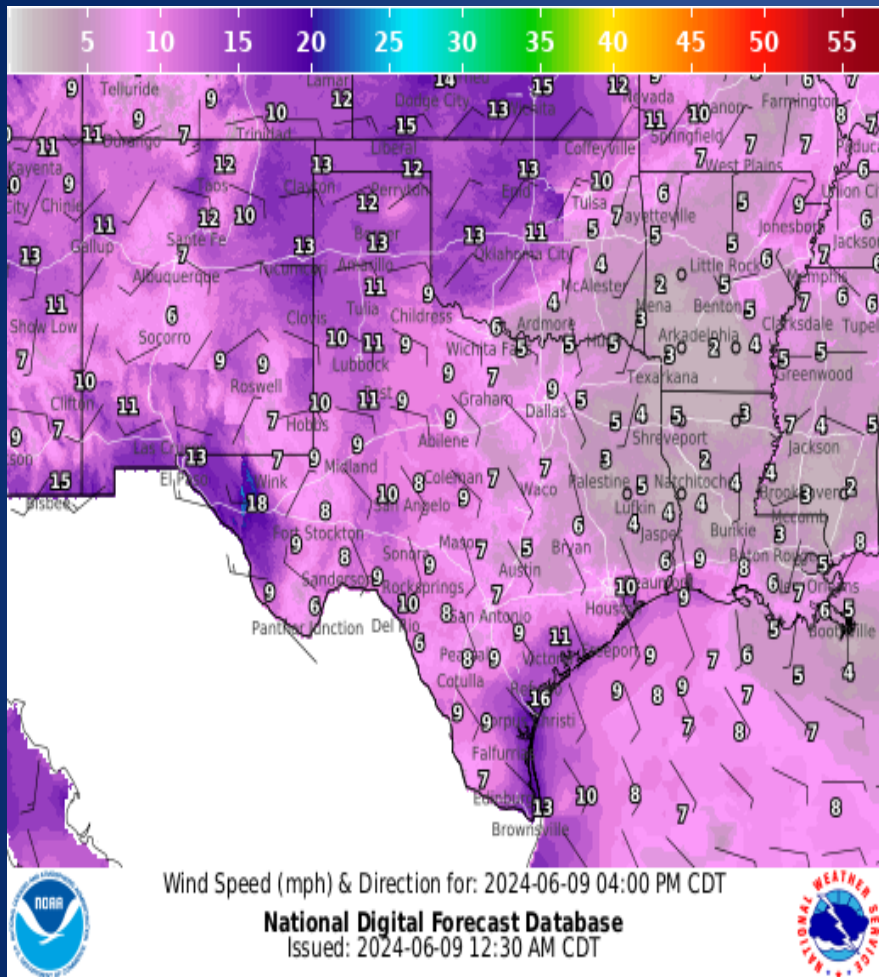


Highs

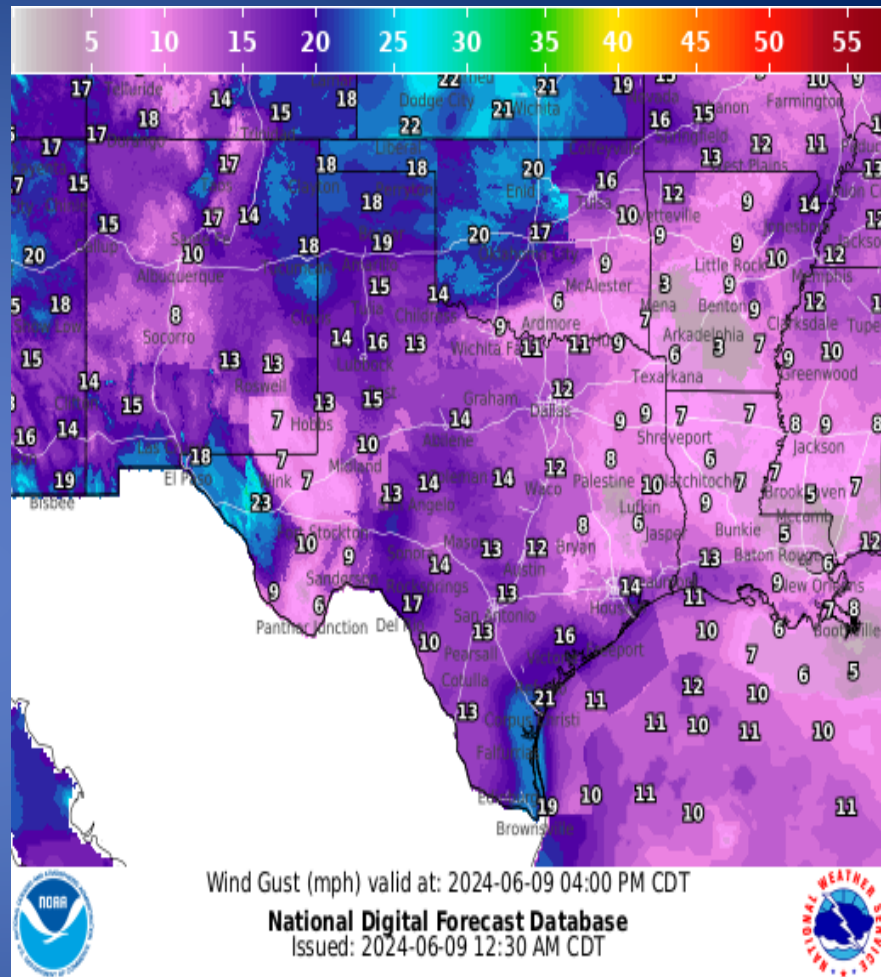


Lows

Weather Forecast

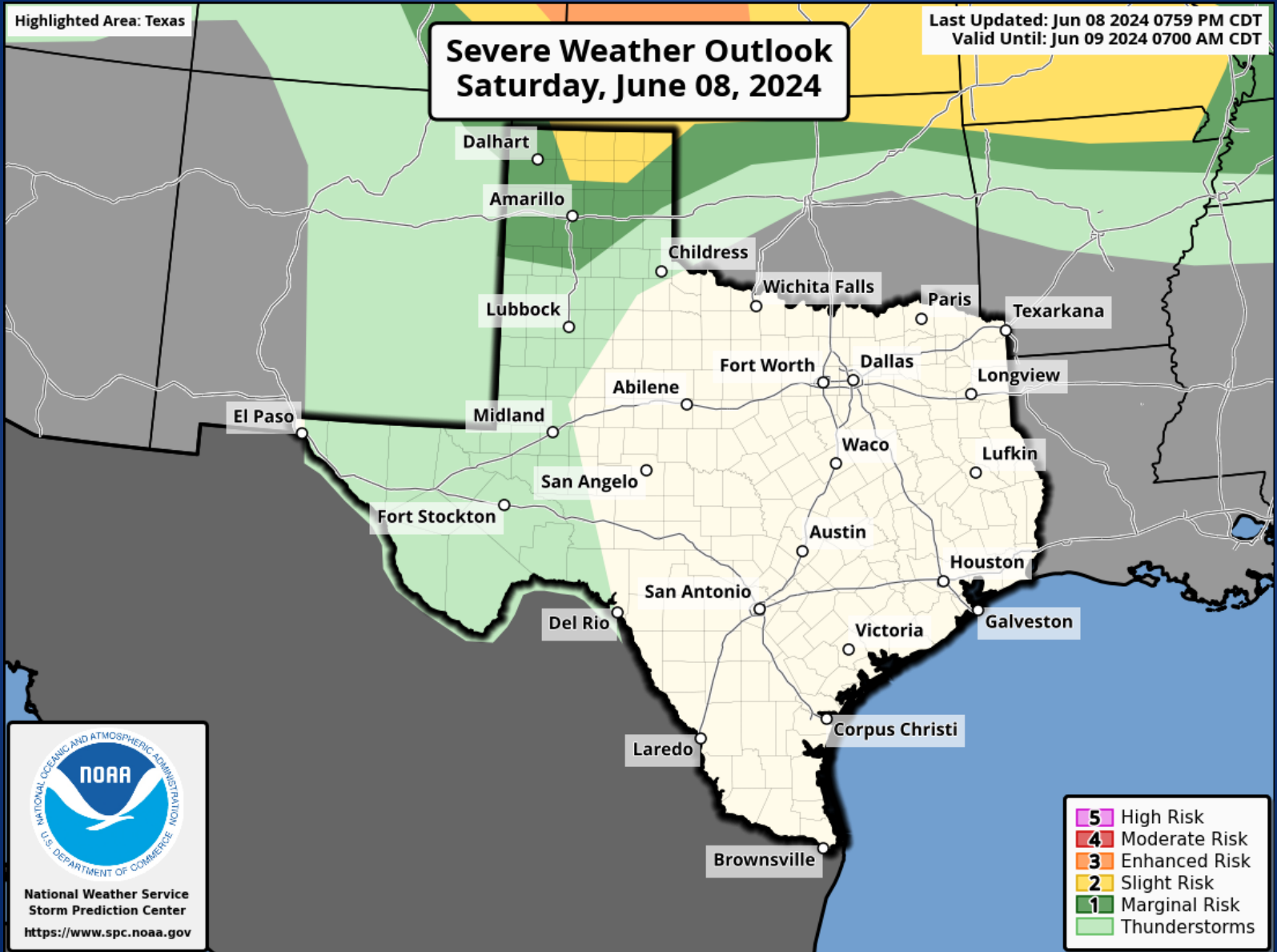


Wind Speeds



Gusts

Hazardous Weather



Hazardous Weather

Heavy Rainfall Potential Sunday Night

Weather Forecast Office
Amarillo, TX
Issued June 8, 2024 1:18 PM



Potential Impacts & Safety



There is a 10% chance rainfall rates may exceed 1.5 inches per hour during this time frame.



Isolated locations may pick up 1 inch or more of rainfall quickly.

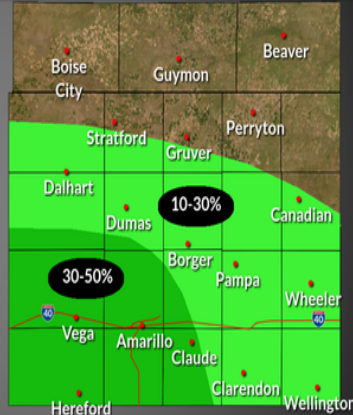


Flooding & flash flooding may occur. Reduced visibility may result in hazardous travel.

Turn Around, Don't Drown!

Stay up to date with the latest forecast updates!

Potential for 1 Inch Per Hour Rain Rates



Timing: 10 PM Sunday - 5 AM Monday

[f](#) [t](#) [v](#) NWSAmarillo

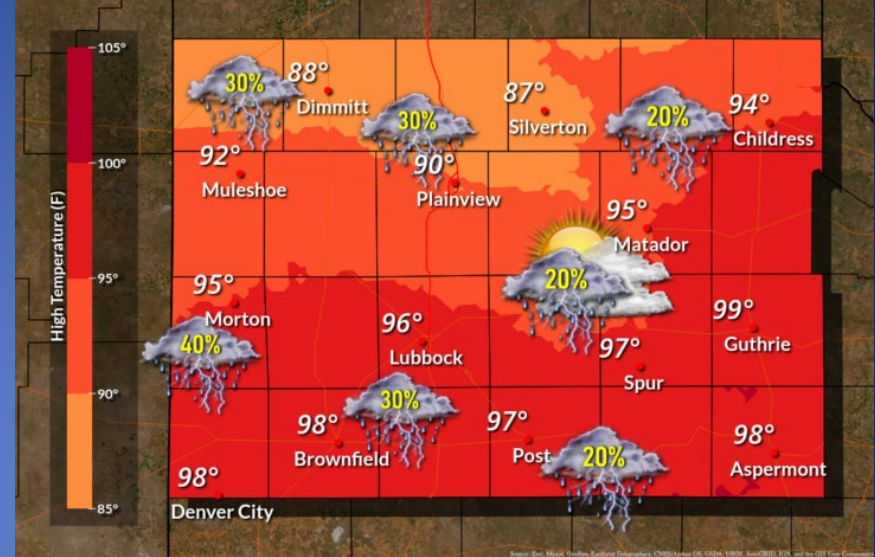
weather.gov/ama

Another round of showers and thunderstorm will look to be possible Sunday night. While potential is present for strong winds and hail, concerns may shift to flooding with the many models expecting the frontal boundary to stall and keep showers going clear through Monday. The high rainfall rates will likely lead to hazardous travel and flash flooding during the night time hours.

Today

Some storms may be severe and capable of producing heavy rainfall

Weather Forecast Office
Lubbock, TX
Issued Jun 09, 2024 3:22 AM CDT



[f](#) [t](#) [v](#) NWSLubbock

weather.gov/lub

A few thunderstorms are forecast to form across portions of the Caprock and Rolling Plains on Sunday afternoon, with the best chances for storms occurring near the New Mexico state line. Some of these afternoon storms may be severe and capable of producing locally heavy rainfall.

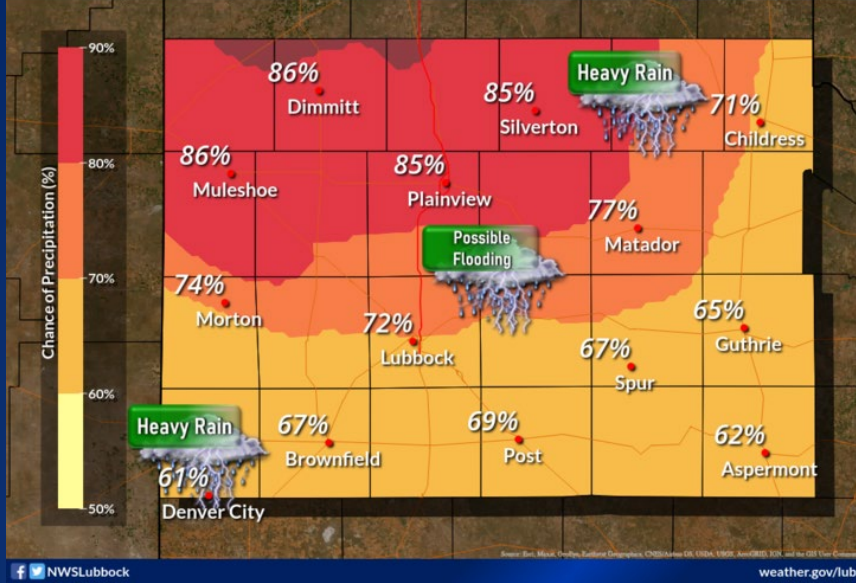
Hazardous Weather

Widespread Storms Forecast Sunday Night

Some storms may be severe and pose a risk for flash flooding

Weather Forecast Office
Lubbock, TX

Issued Jun 09, 2024 3:16 AM CDT



Sunday Severe Thunderstorm Potential

Timing: 4 PM to 2 AM

Weather Forecast Office
Norman, OK

Issued Jun 09, 2024 1:19 AM CDT

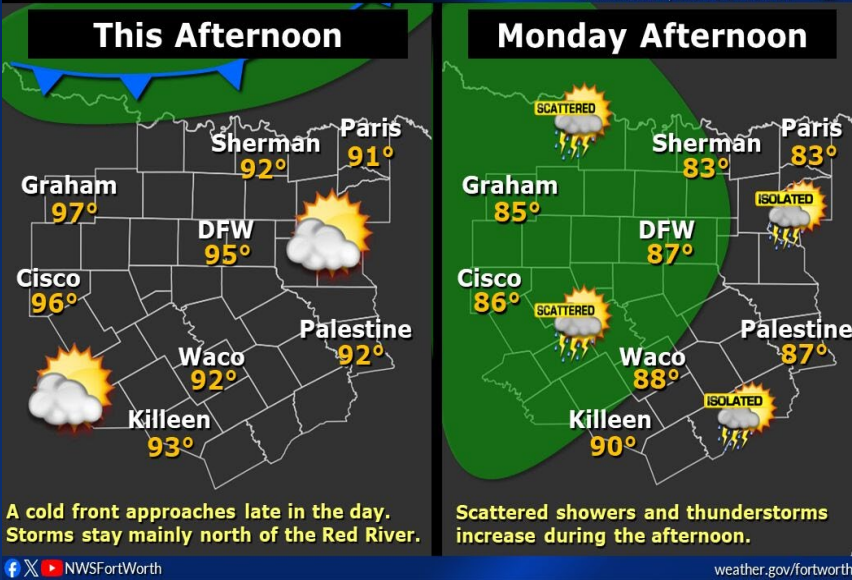


Widespread thunderstorms are expected to form on Sunday night which will lead to a risk for flash flooding. Some storms may be severe as well, and flash flooding may occur even with storms that remain below severe limits.

Hazardous Weather

Storm Chances Increase Monday

Weather Forecast Office
Fort Worth, TX
Issued June 9, 2024 3:29 AM CT



Another hot day is expected today with highs in the mid 90s. A cold front will approach the region late today with an increase in scattered afternoon showers and storms expected on Monday.

Today's Severe Weather Outlook

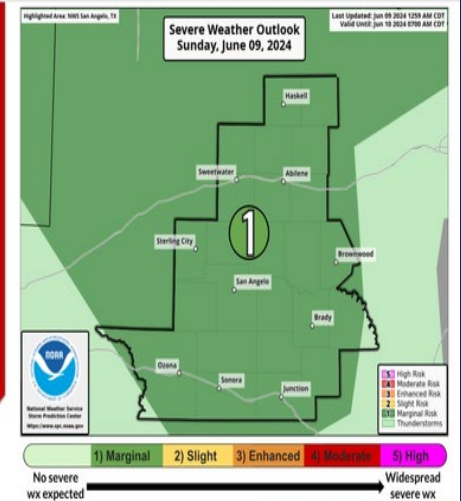
June 9, 2024
4:54 AM

Potential Hazards:

- Damaging Winds (60+ mph)
- Large Hail (Quarter to Golf Ball)

Timing: This evening and overnight.


What to Expect: Scattered showers and thunderstorms are expected to develop across the area this evening into the overnight hours. Although widespread severe weather is not expected, a few storms may become strong to severe. The main hazards will be large hail and damaging winds.



National Oceanic and Atmospheric Administration
U.S. Department of Commerce

National Weather Service
San Angelo, TX

Hazardous Weather




Heat Advisory Today

June 9, 2024
3:34 AM


This afternoon and early evening

HIGH Temperatures

As high as 95°F to 111°F
(Hottest temps along the Rio Grande)




PLAN >>>




Limit time spent outdoors during the hottest part of the day

PREPARE >>>




NEVER leave children or pets in a hot car - LOOK BEFORE YOU LOCK!


ACT



Take frequent rest breaks in the shade or air conditioning

 National Oceanic and Atmospheric Administration
U.S. Department of Commerce

National Weather Service
Midland/Odessa, TX

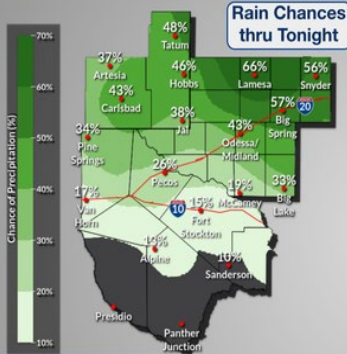


Severe T'storms Possible Into Tonight


June 9, 2024
3:09 AM

Large hail and damaging winds are the main risks with any severe storms through tonight.

Rain Chances thru Tonight



Chance Storms Become Severe



Timing:


Storm chances from 3PM CDT through the night

Most likely severe from 5 PM to 10 PM CDT

Severe Potential


Low	Medium	High
10%	40%	70%

Actions to Take




Ensure weather alerts on your smart devices are turned ON


Have multiple ways to receive warnings



Secure loose objects that could be damaged by strong winds



Shelter vehicles and property from hail damage if possible

 National Oceanic and Atmospheric Administration
U.S. Department of Commerce

National Weather Service
Midland/Odessa, TX

A Heat Advisory is in effect for the Davis Mountains and foothills as well as all of Brewster County. Temperatures will be around 95 to 97 degrees in the mountains, with the hottest temperatures up to 111 degrees along the Rio Grande. Limit time spent outdoors during the hottest part of the day. Never leave children or pets in a hot car -look before you lock! And, take frequent breaks in the shade or air conditioning.

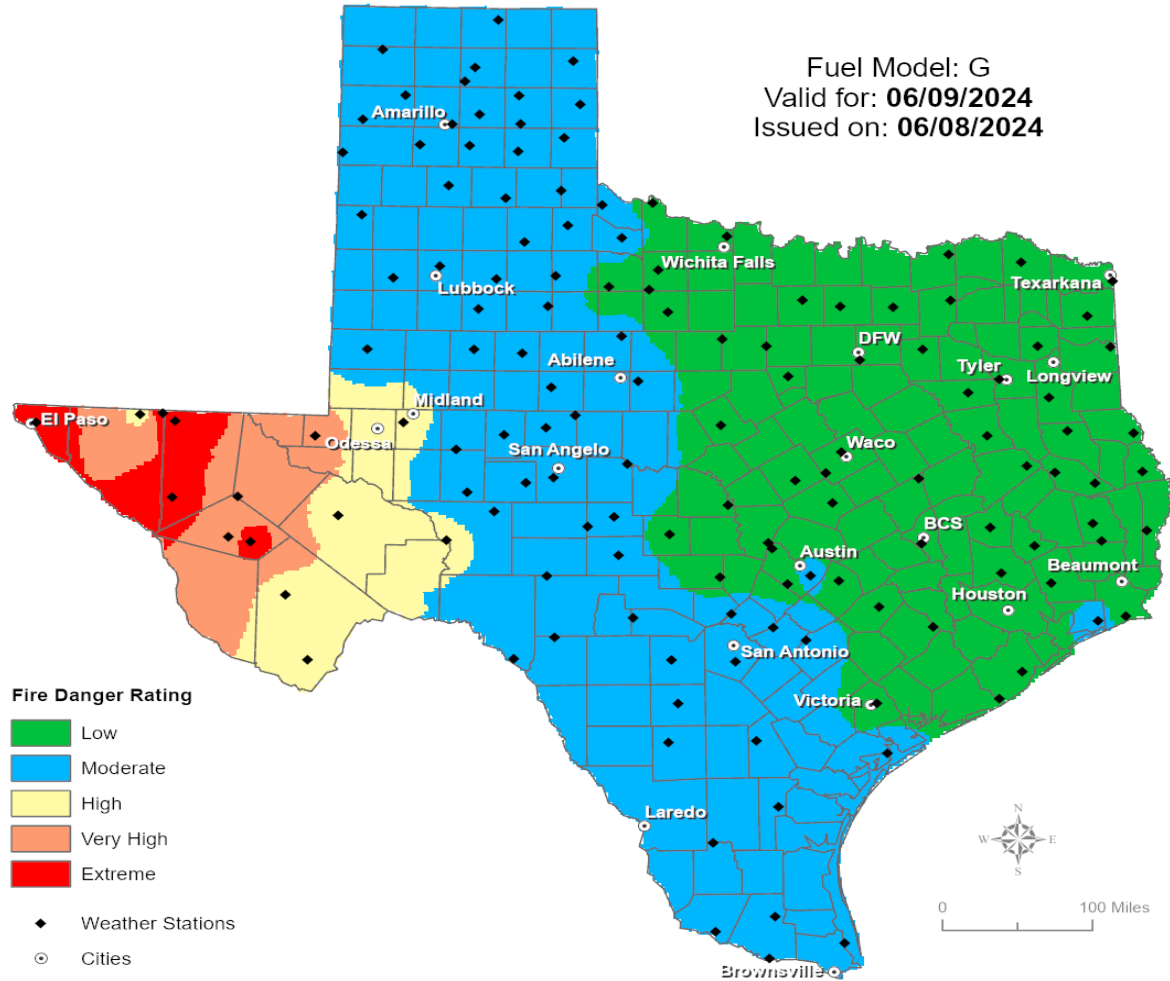
Severe thunderstorms are possible through tonight. Storms will begin developing this afternoon across northern areas and the higher terrain to the west, with storm chances increasing through tonight along and north of I-10. There is a low (10-40%) potential that storms that develop will become severe, though those that do will be capable of producing large hail and damaging wind gusts. Storms will begin around 3 PM CDT and then continue through the night, with the most likely window for severe storms between 5 and 10 PM. Ensure weather alerts on your smart devices are turned on, and have multiple ways to receive warnings. Secure loose objects that could be damaged by strong winds, and shelter vehicles from potential hail damage if possible.

Weather Warnings/Advisories Issued

DATE	WARNING TYPE	LOCATION
06/08/24	Severe Thunderstorm Warning	Carson, Gray, Hansford, Hutchinson, Moore, Ochiltree, Potter, Roberts, Robertson and Sherman Counties
06/08/24	Flood Advisory	Hansford, Hutchinson, Moore and Sherman Counties

Fire Danger Forecast

Forecast Fire Danger



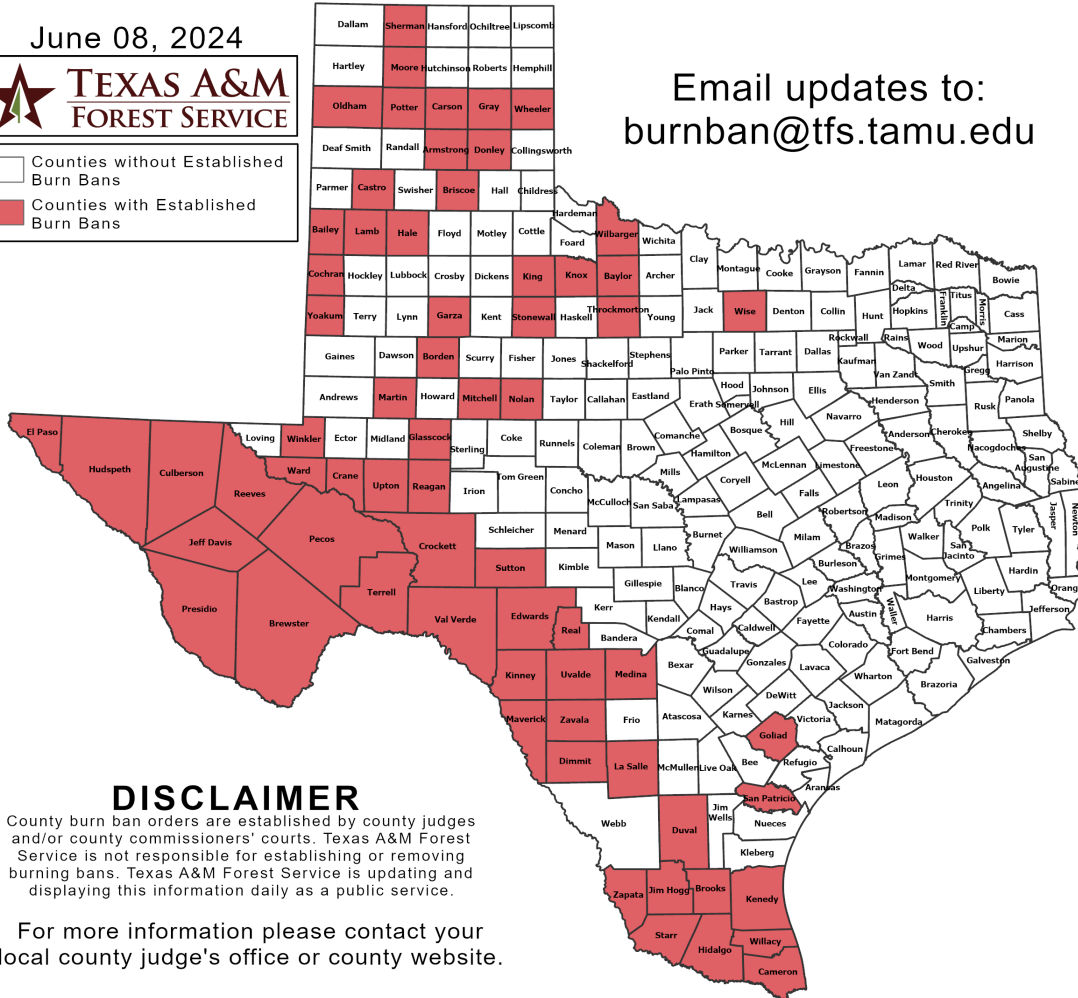
Burn Ban

OUTDOOR BURN BANS

June 08, 2024



Counties without Established Burn Bans
 Counties with Established Burn Bans



Email updates to:
burnban@tfs.tamu.edu

Counties with Burn Bans: 66

- Armstrong
- Bailey
- Baylor
- Borden
- Brewster
- Briscoe
- Brooks
- Cameron
- Carson
- Castro
- Cochran
- Crane
- Crockett
- Culberson
- Dimmit
- Donley
- Duval
- Edwards
- El Paso
- Garza
- Glasscock
- Goliad
- Gray
- Hale
- Hidalgo
- Hudspeth
- Jeff Davis
- Jim Hogg
- Kenedy
- King
- Kinney
- Knox
- Lamb
- La Salle
- Martin
- Maverick
- Medina
- Mitchell
- Moore
- Nolan
- Oldham
- Pecos
- Presidio
- Reagan
- Real
- Reeves
- San Patricio
- Sherman
- Starr
- Stonewall
- Sutton
- Terrell
- Throckmorton
- Upton
- Uvalde
- Val Verde
- Ward
- Wheeler
- Willacy
- Willbarger
- Winkler
- Wise
- Yoakum
- Zapata
- Zavala

DISCLAIMER

County burn ban orders are established by county judges and/or county commissioners' courts. Texas A&M Forest Service is not responsible for establishing or removing burning bans. Texas A&M Forest Service is updating and displaying this information daily as a public service.

For more information please contact your local county judge's office or county website.

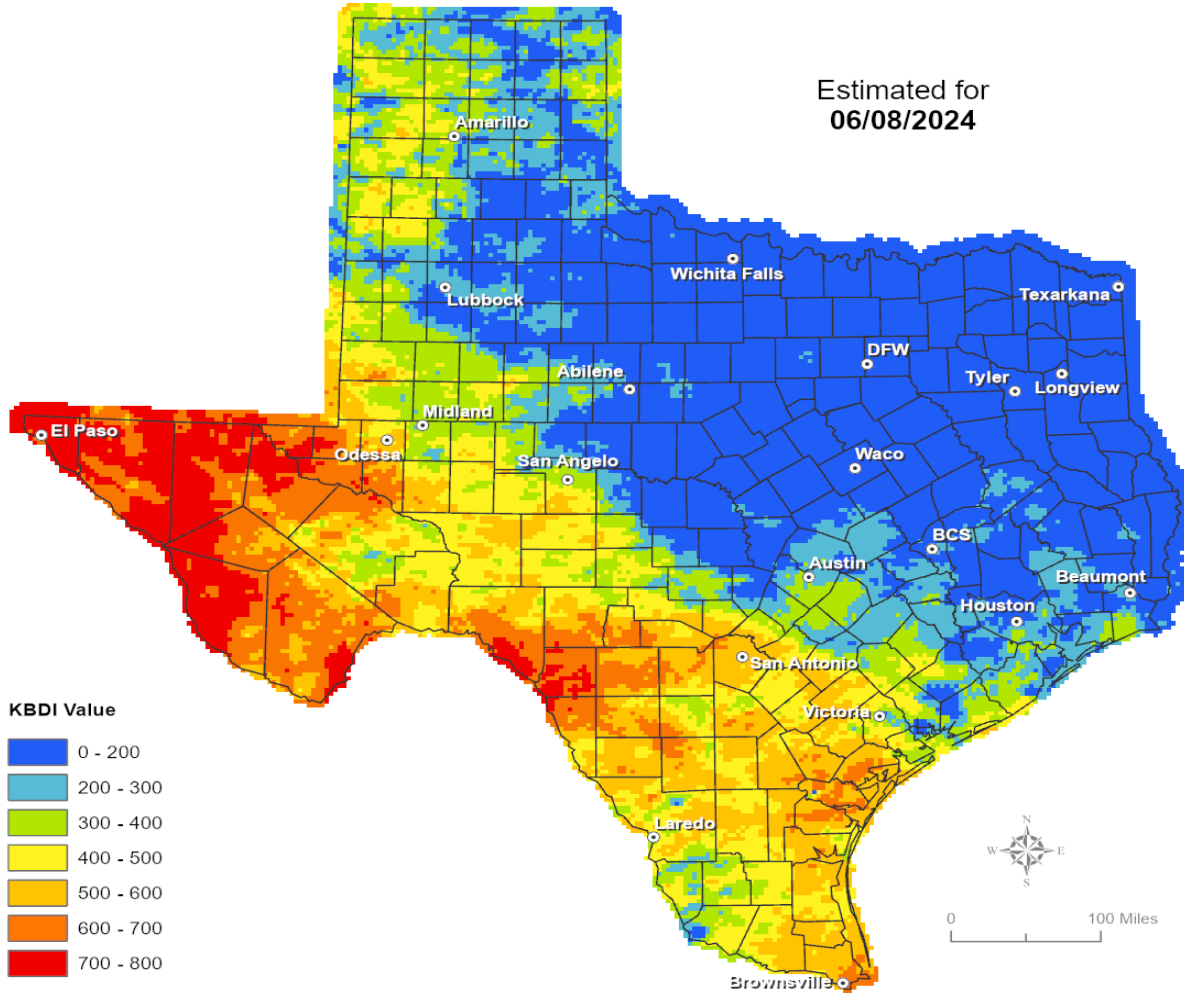
RED FLAG WARNINGS: www.weather.gov
 Additional map formats available at <http://tfsweb.tamu.edu/Burnbans/>

Keetch-Byram Drought Index

Keetch-Byram Drought Index

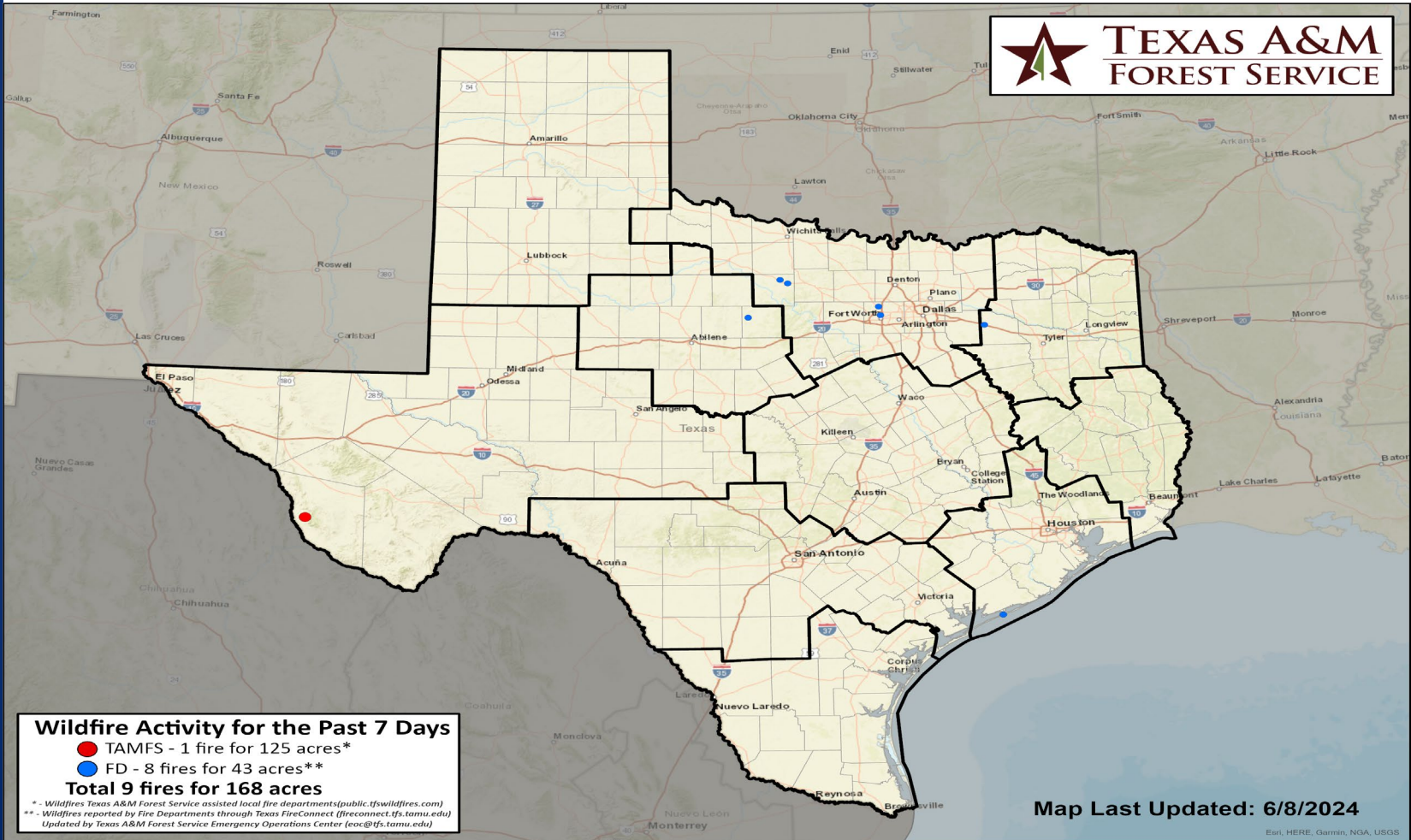
(4 km x 4 km resolution)

Estimated for
06/08/2024



Fire Activity (*Last 24 Hours)

Report of 188 (+1) fires and 1,249,386 (+125) acres have been burned this year. There are 66 (No Change) counties with burn bans. The Keetch-Byram Drought Index list contains 64 (+3) counties with an average over 400.



Training

DATES		TITLE	COURSE	LOCATION
06/03/24	06/14/24	NFPA 1006 2021 Edition Rescue Specialist (Certification Course)	H-515	Angleton
06/07/24	06/21/24	Intermediate Incident Command System for Expanding Incidents	G-300	Austin
06/07/24	06/09/24	Community Emergency Response Team (CERT) Course	G-317	Alice

Statewide Significant Events

DATES		LOCATION	EVENT
05/24/24	06/09/24	Fort Worth	Concerts in the Garden
05/31/24	06/29/24	Crosby	Crosby Fair & Rodeo
06/07/24	06/09/24	Dallas	Fan Expo Dallas
06/07/24	06/09/24	San Antonio	Texas Folklife Festival