

Texas Division of Emergency Management Texas State Operations Center



Situation Awareness Brief

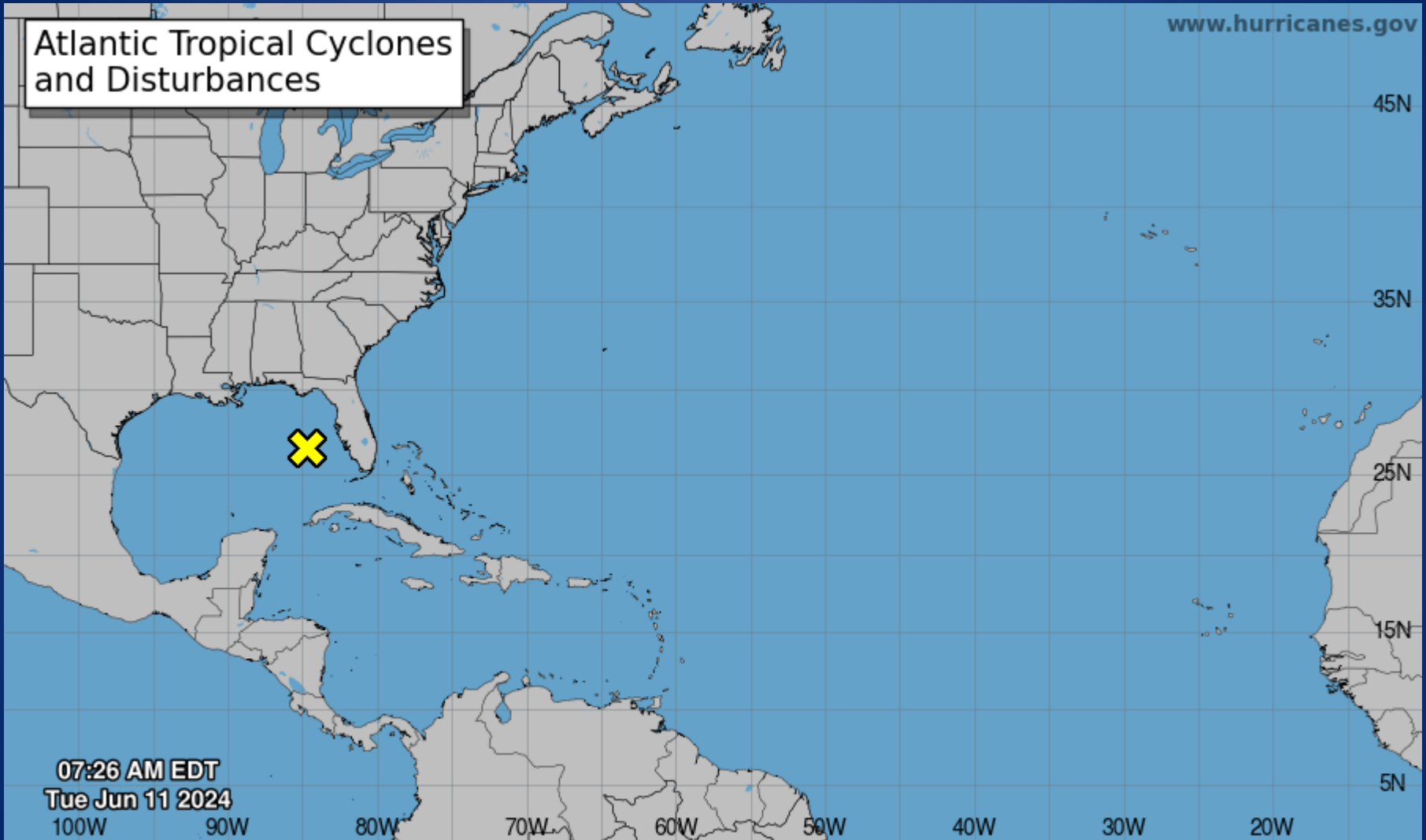


Tuesday, June 11th, 2024
As of 0900 CDT

Tropical Weather Awareness

Atlantic Tropical Cyclones and Disturbances

www.hurricanes.gov



07:26 AM EDT
Tue Jun 11 2024

Current Disturbances and Two-Day Cyclone Formation Chance: **X** < 40% **X** 40-60% **X** > 60%
Tropical or Sub-Tropical Cyclone: **O** Depression **S** Storm **H** Hurricane
 ⊗ Post-Tropical Cyclone or Remnants

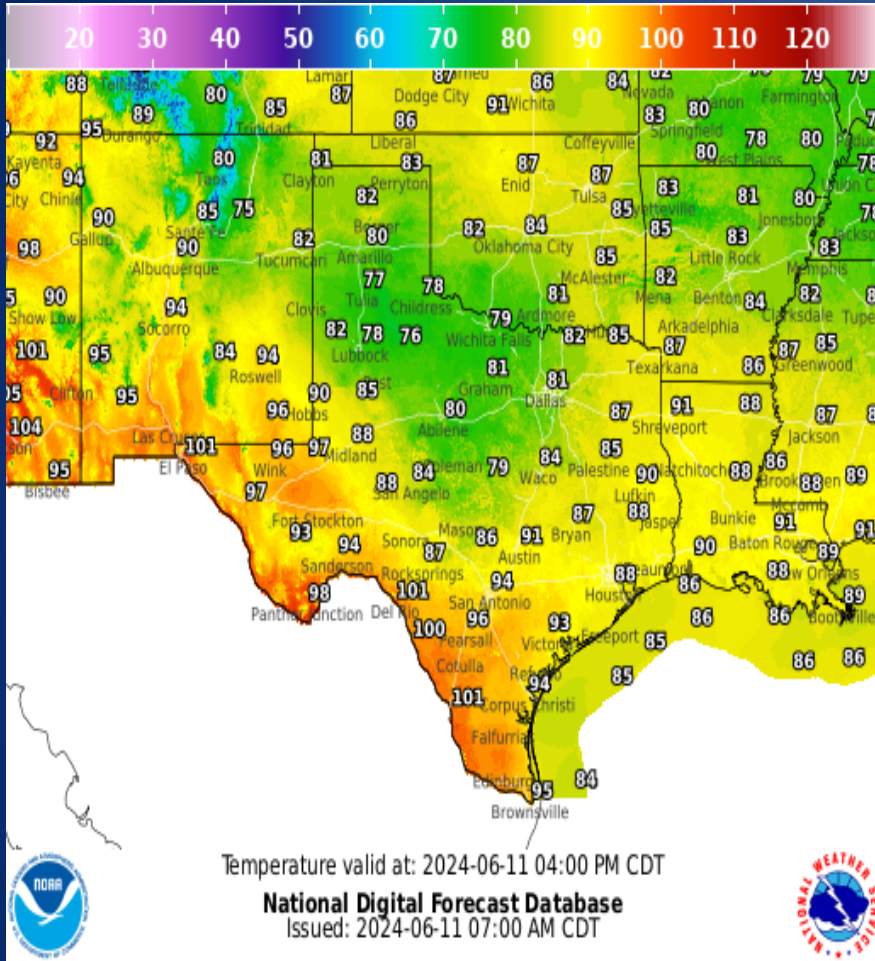
Incidents Reported to the State Operations Center (last 24 hours)

DATE	SUBJECT	LOCATION
06/10/24	Initial Report of a 911 Outage	Cherokee, Rains, Upshur and Van Zandt Counties
06/10/24	Initial Report of a Road Closure (US 181)	Karnes County
06/10/24	Initial Report of a Railroad Incident with HazMat	San Patricio County
06/10/24	Update Report of a Railroad Incident with HazMat	San Patricio County
06/10/24	Initial Report of 911 Outages	Comanche and Mills Counties
06/10/24	Update Report of a 911 Outage	Cherokee, Rains, Upshur, and Van Zandt Counties
06/10/24	Update Report #2 of a Railroad Incident with HazMat	San Patricio County
06/10/24	Initial Report of a Road Closure (US 181)	Karnes County
06/10/24	Preliminary Earthquake Report (M3.1)	Fisher County
06/10/24	Final Report of a Road Closure (US 181)	Karnes County

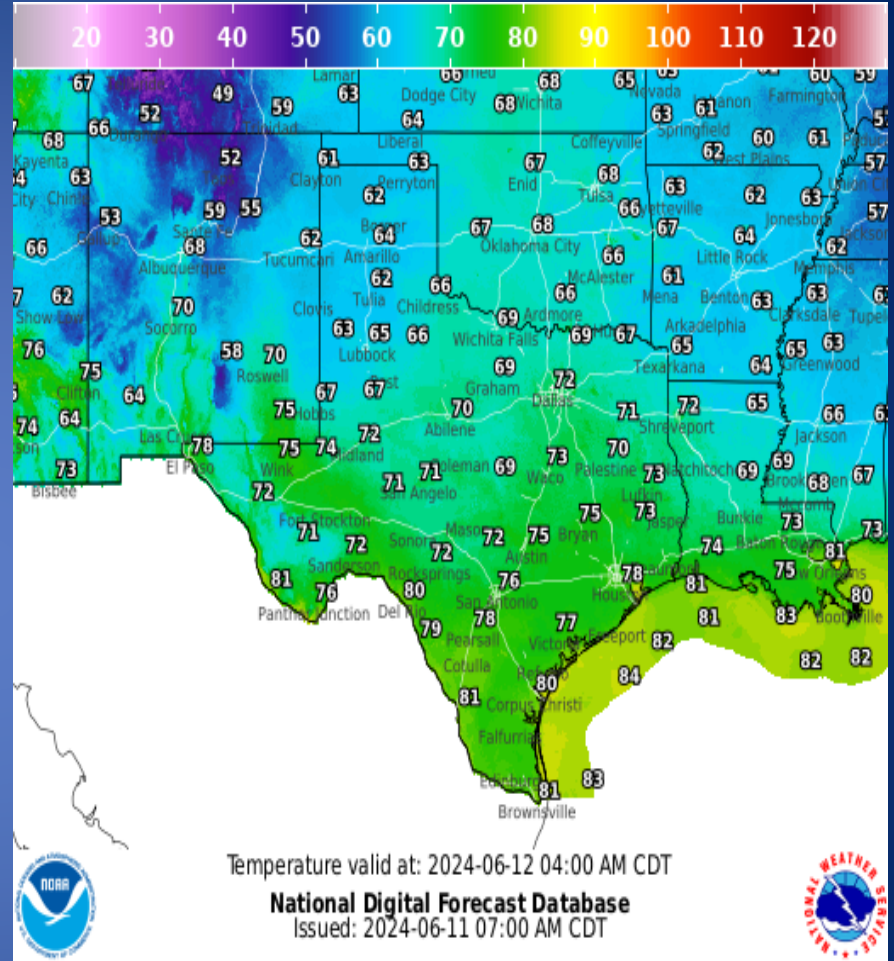
Informational Products Distributed by the State Operations Center

DATE	SUBJECT
06/10/24	NWS El Paso, TX/Santa Teresa, NM: Monday SA Briefing for the Return of the Heat
06/10/24	Texas A&M Forest Service: Texas Fire Potential Update
06/10/24	NWS Austin/San Antonio: Severe Storms Possible Tuesday
06/11/24	NWS Austin/San Antonio: Severe Storms Possible Today
06/11/24	Daily NWS Threat Brief for FEMA Region 6

Weather Forecast

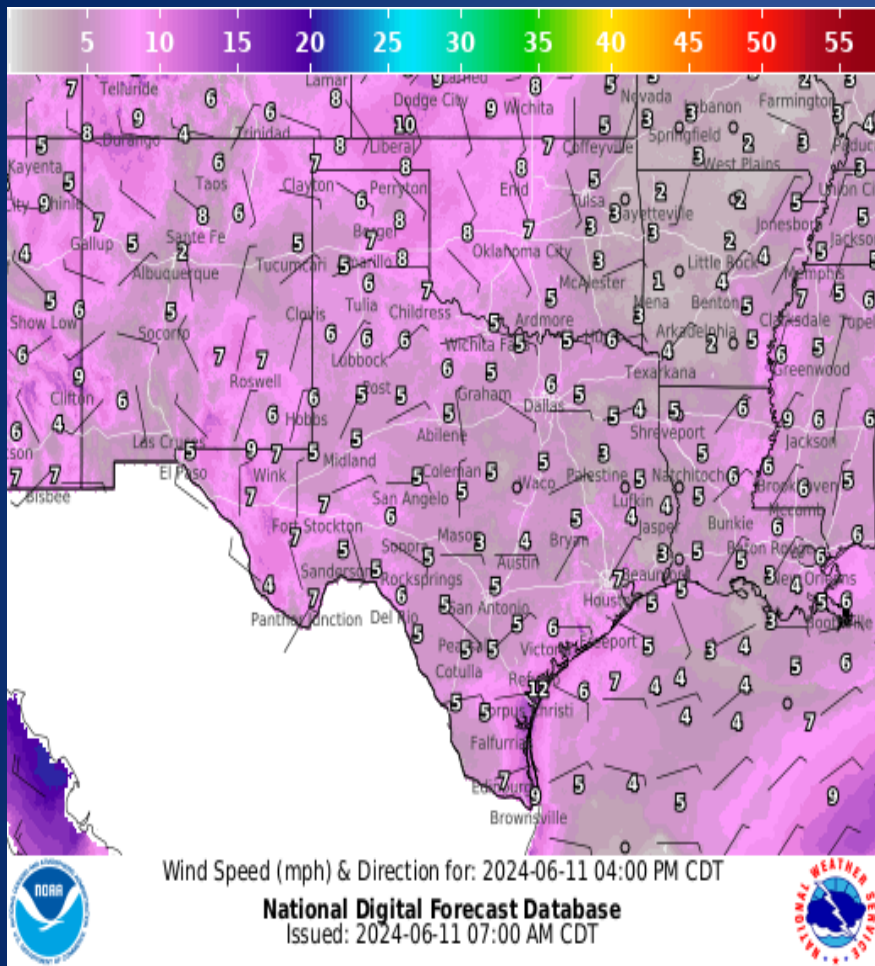


Highs

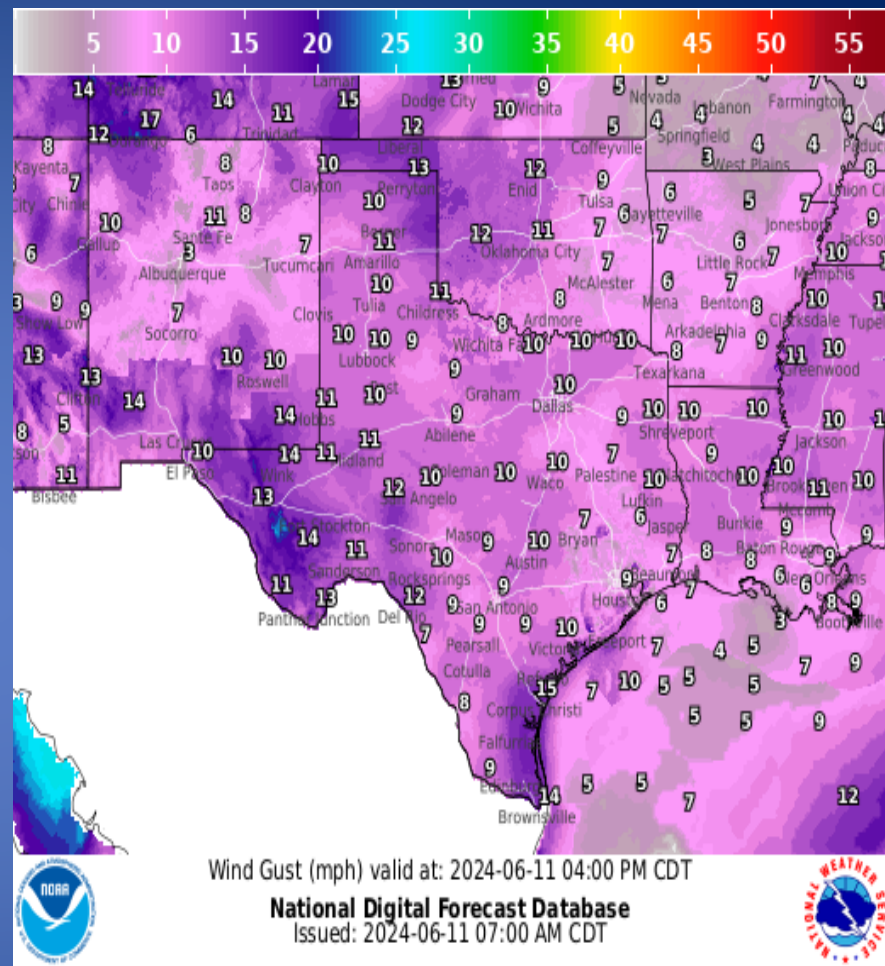


Lows

Weather Forecast

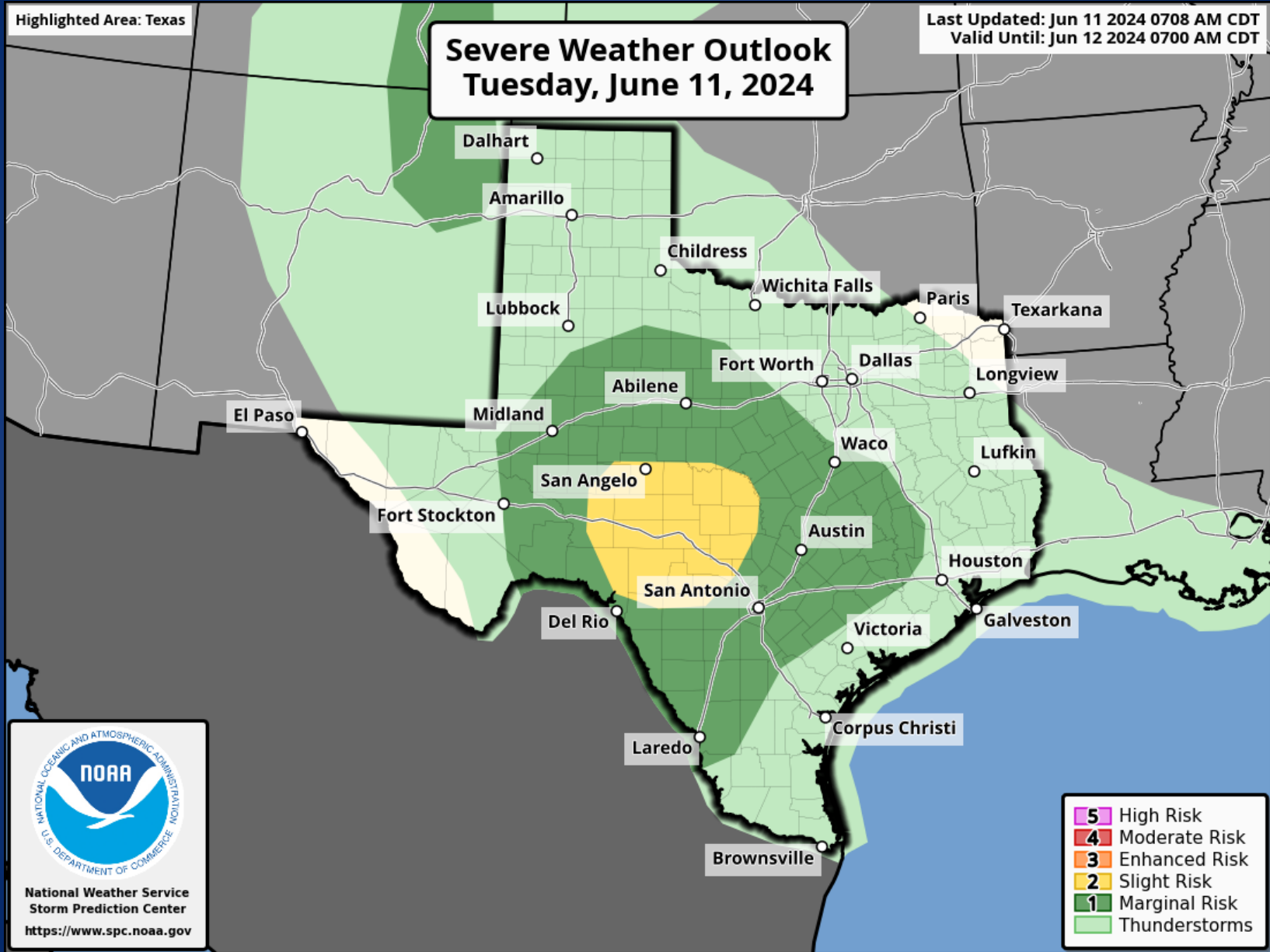


Wind Speeds



Gusts

Hazardous Weather



Hazardous Weather

Flood Watch Until 7 PM Tuesday

Weather Forecast Office
Norman, OK

Issued Jun 11, 2024 3:10 AM CDT



Heavy rain could lead to flooding, especially in locations that have already received several inches of rain over the last day or two.



f @NWSNorman

weather.gov/norman

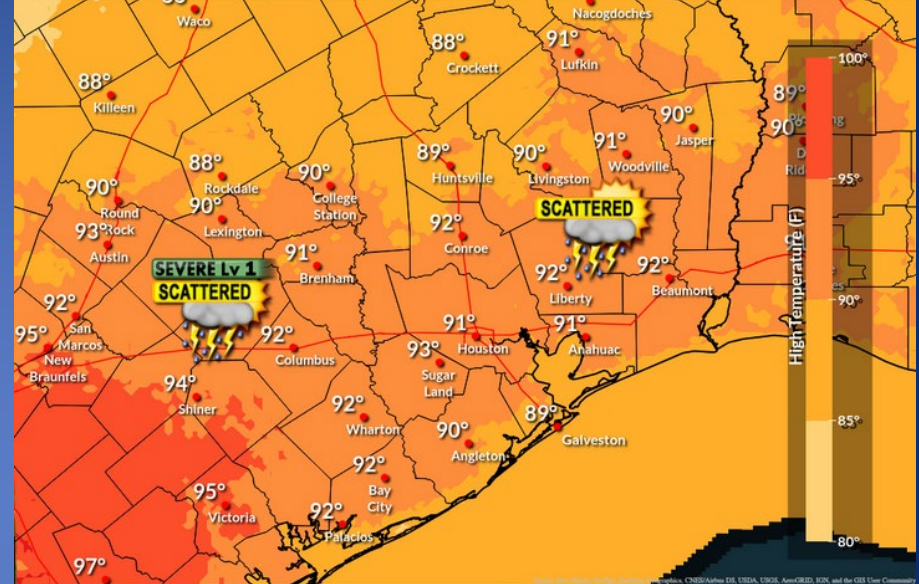
Summery Day Today

Weather Forecast Office
Houston/Galveston TX

Issued Jun 11, 2024 5:31 AM CDT



Highs in the upper 80s to lower 90s, Scattered Showers and Storms



f @NWSHouston

weather.gov/hgx

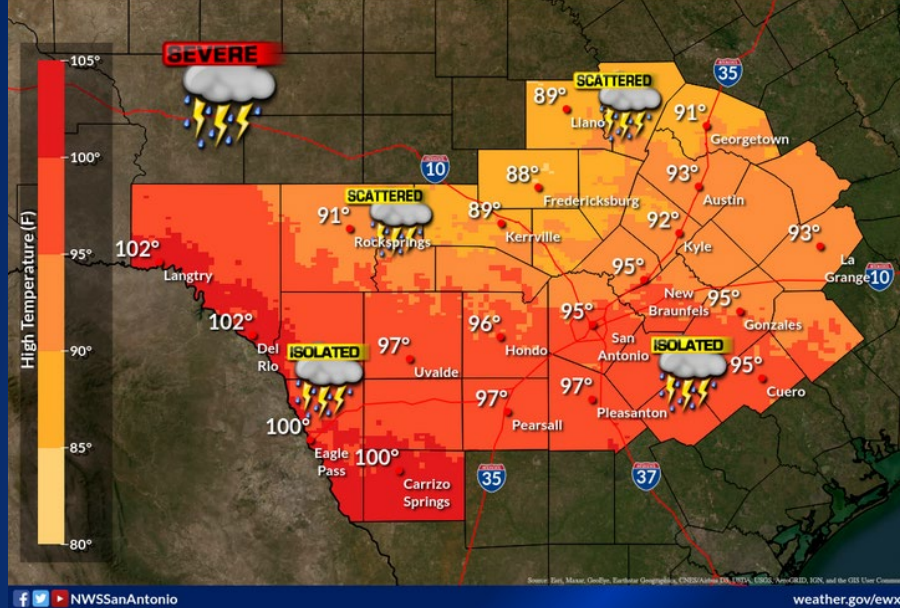
Today looks to be very typical of a June day in Southeast Texas. Look for highs in the upper 80s to lower 90s, along with scattered showers and thunderstorms. The best potential for a strong to severe storm looks to be to the west of the Houston metro.

Hazardous Weather

Today: Scattered Showers and Storms

Severe storms possible, mainly this afternoon and evening

Weather Forecast Office
Austin/San Antonio, TX
Issued Jun 11, 2024 5:12 AM CDT



Scattered showers and storms are possible today, mainly this afternoon and evening. Some strong to severe thunderstorms are possible, with large hail, damaging winds and locally heavy rainfall being the main concerns. Highs will range from near 90 to near 100 degrees.



Today's Severe Weather Outlook

June 11, 2024
3:26 AM

Potential Hazards:



Damaging Winds
(60 mph)



Large Hail
(Quarter Size)

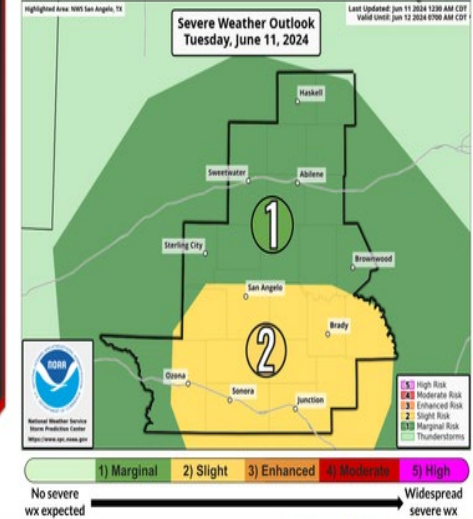
Timing:



On and off through the day but primarily during the afternoon and evening

What to Expect:

Expect scattered to numerous thunderstorms today and this evening. A few storms may be severe this afternoon and evening, mainly in the yellow area. The main hazards will large hail, damaging winds and dangerous lightning. Also, heavy rainfall may produce localized flooding.



National Oceanic and
Atmospheric Administration
U.S. Department of Commerce

National Weather Service
San Antonio, TX

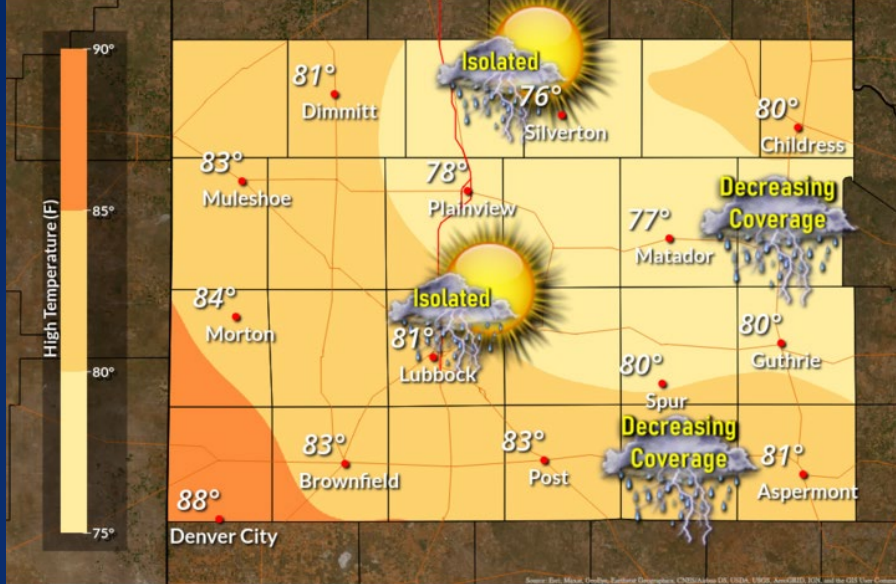
Hazardous Weather

Milder Today with Lingering Storms

Morning clouds then clearing | Locally heavy rain and flooding possible

Weather Forecast Office
Lubbock, TX

Issued Jun 11, 2024 4:09 AM CDT



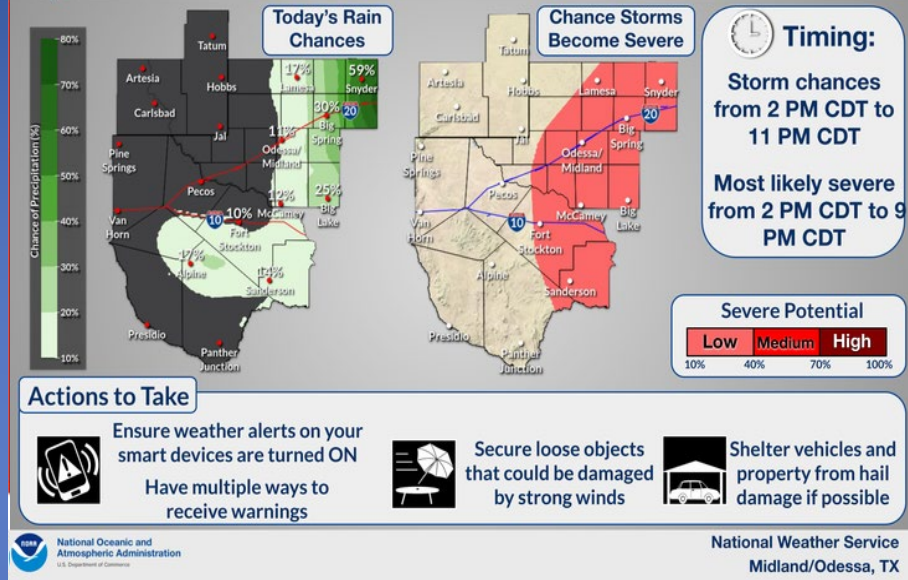
Showers and thunderstorms will focus over the Rolling Plains this morning before decreasing in coverage this afternoon. Isolated storms are possible elsewhere with cloudy skies this morning giving way to more sunshine this afternoon.

Severe T'storms Possible Today

June 11, 2024

3:24 AM

Large hail and damaging winds are the main risks with any severe storms today.



There is a low (10-40%) potential for severe thunderstorms this afternoon and evening across most locations to the east of the higher terrain. Storms are expected to develop around 2 PM CDT and move eastward, continuing through around midnight. The window for most likely severe will be from 2 PM CDT to 9 PM CDT. Highest chances of rain are expected over the northeastern Permian Basin, especially the Western Low Rolling Plains. Ensure weather alerts on your smart devices are turned on, and have multiple ways to receive warnings. Secure loose objects that could be damaged by strong winds, and shelter vehicles from potential hail damage if possible.

Weather Warnings/Advisories Issued

DATE	WARNING TYPE	LOCATION
06/10/24	Flash Flood Warning	Armstrong, Oldham, Potter and Randall Counties
06/10/24	Flood Warning	Baylor, Foard, Jones, Knox and Taylor Counties
06/10/24	Flood Advisory	Anderson, Armstrong, Baylor, Brown, Castro, Foard, Freestone, Harris, Hockley, Kimble, Knox, Limestone, Mason, McCulloch, Montgomery, Potter, Randall, Runnels, Rusk, San Saba, Swisher and Terry Counties
06/10/24	Severe Thunderstorm Warning	Andrews, Brewster, Callahan, Crane, Crockett, Dawson, Ector, Gaines, Hockley, Loving, Martin, Midland, Pecos, Reagan, Reeves, Terry, Upton and Yoakum Counties
06/11/24	Severe Thunderstorm Warning	Borden, Crockett, Howard, Mitchell, Pecos, Scurry and Sutton Counties
06/11/24	Flood Advisory	Callahan, Crosby, Fisher, Haskell, Jones, Lubbock, Nolan, Shackelford, Taylor, and Throckmorton Counties
06/11/24	Flood Watch	Baylor, Foard, Hardeman, Knox and Wilbarger Counties

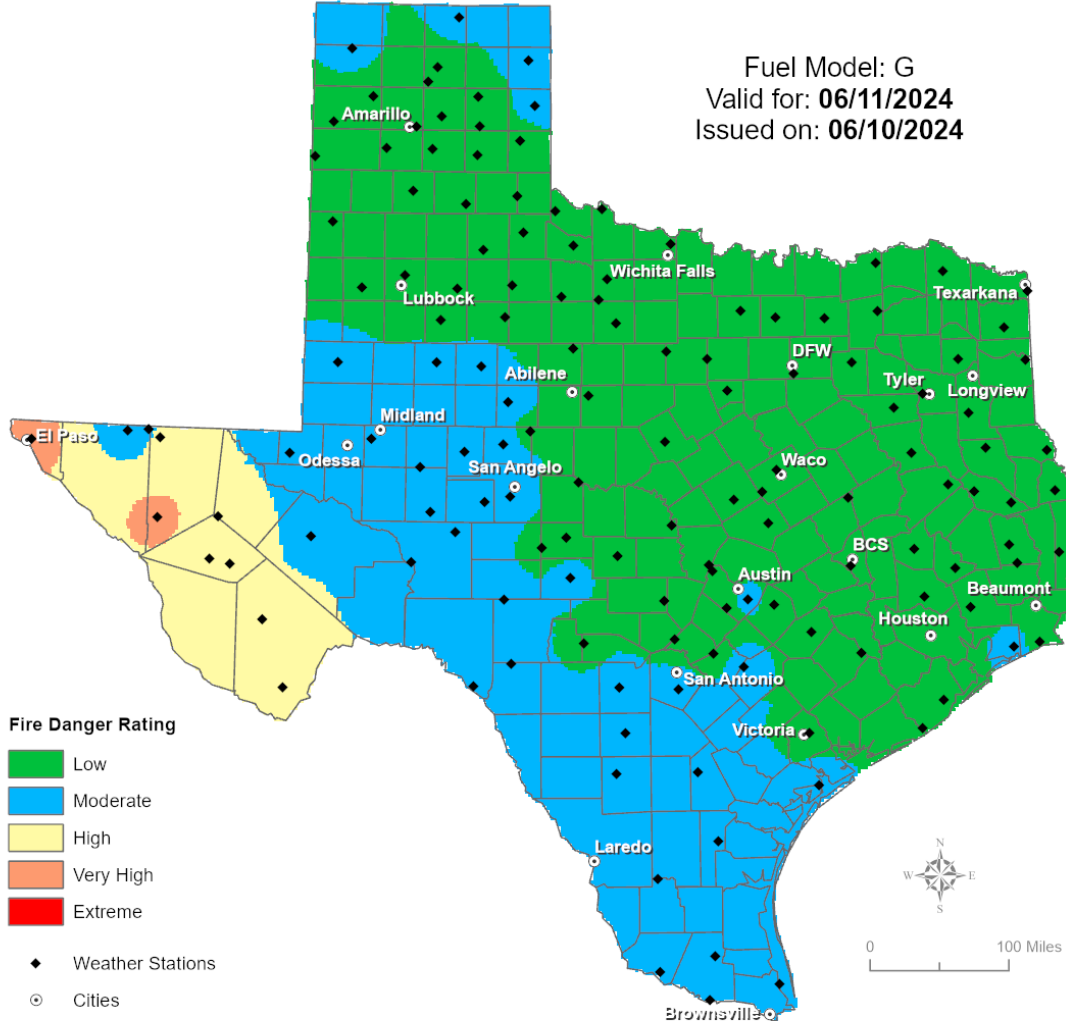
Weather Warnings/Advisories Issued

DATE	WARNING TYPE	LOCATION
06/11/24	Flash Flood Warning	Baylor, Borden, Foard, Knox, and Pecos Counties

Fire Danger Forecast

Forecast Fire Danger

Fuel Model: G
Valid for: **06/11/2024**
Issued on: **06/10/2024**



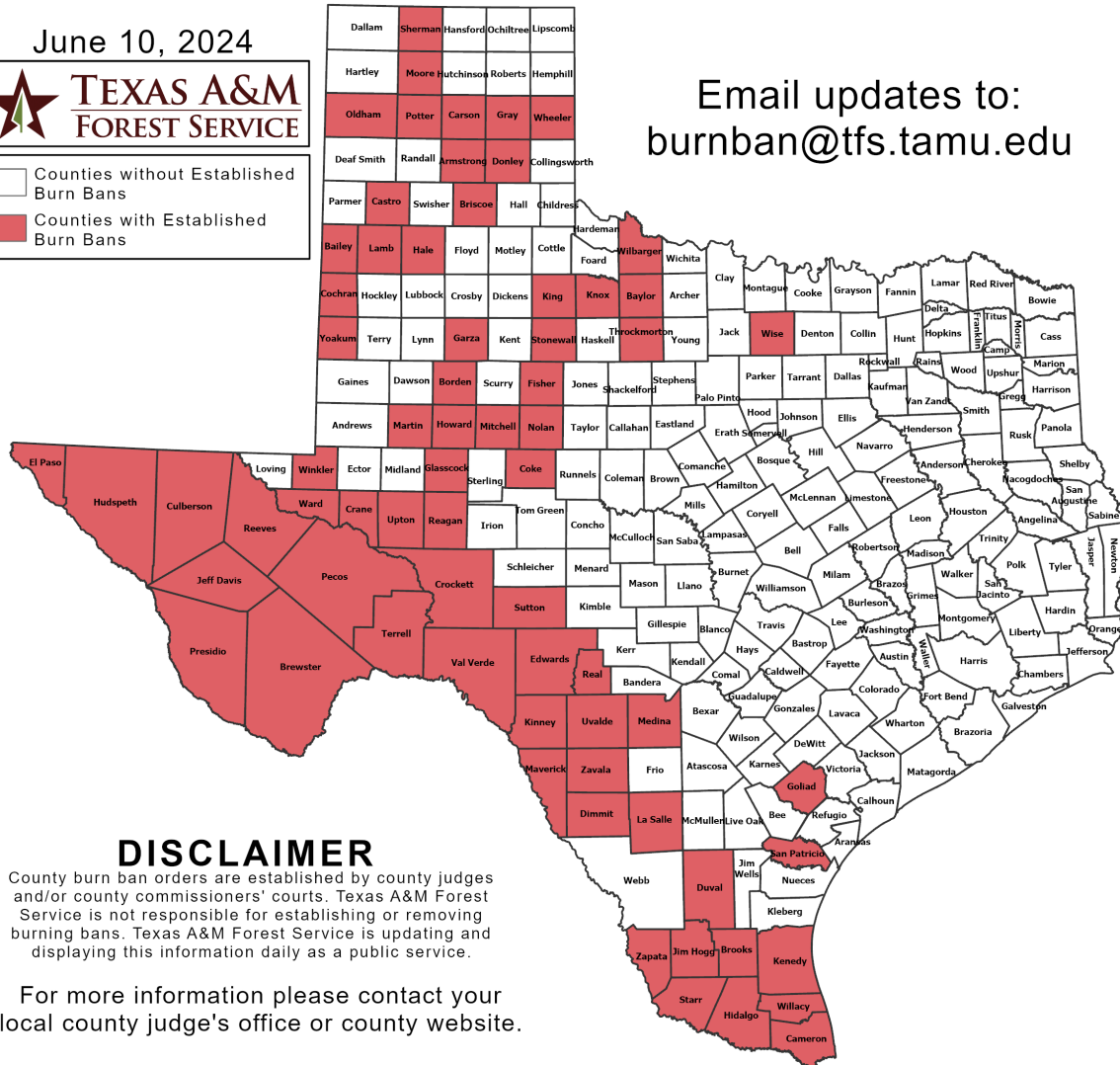
Burn Ban

OUTDOOR BURN BANS

June 10, 2024



Counties without Established Burn Bans
 Counties with Established Burn Bans



Email updates to:
burnban@tfs.tamu.edu

Counties with Burn Bans: 69

- | | | |
|-----------|------------|--------------|
| Armstrong | Goliad | Presidio |
| Bailey | Gray | Reagan |
| Baylor | Hale | Real |
| Borden | Hidalgo | Reeves |
| Brewster | Howard | San Patricio |
| Briscoe | Hudspeth | Sherman |
| Brooks | Jeff Davis | Starr |
| Cameron | Jim Hogg | Stonewall |
| Carson | Kenedy | Sutton |
| Castro | King | Terrell |
| Cochran | Kinney | Throckmorton |
| Coke | Knox | Upton |
| Crane | Lamb | Uvalde |
| Crockett | La Salle | Val Verde |
| Culberson | Martin | Ward |
| Dimmit | Maverick | Wheeler |
| Donley | Medina | Wilbarger |
| Duval | Mitchell | Willacy |
| Edwards | Moore | Winkler |
| El Paso | Nolan | Wise |
| Fisher | Oldham | Yoakum |
| Garza | Pecos | Zapata |
| Glasscock | Potter | Zavala |

DISCLAIMER

County burn ban orders are established by county judges and/or county commissioners' courts. Texas A&M Forest Service is not responsible for establishing or removing burning bans. Texas A&M Forest Service is updating and displaying this information daily as a public service.

For more information please contact your local county judge's office or county website.

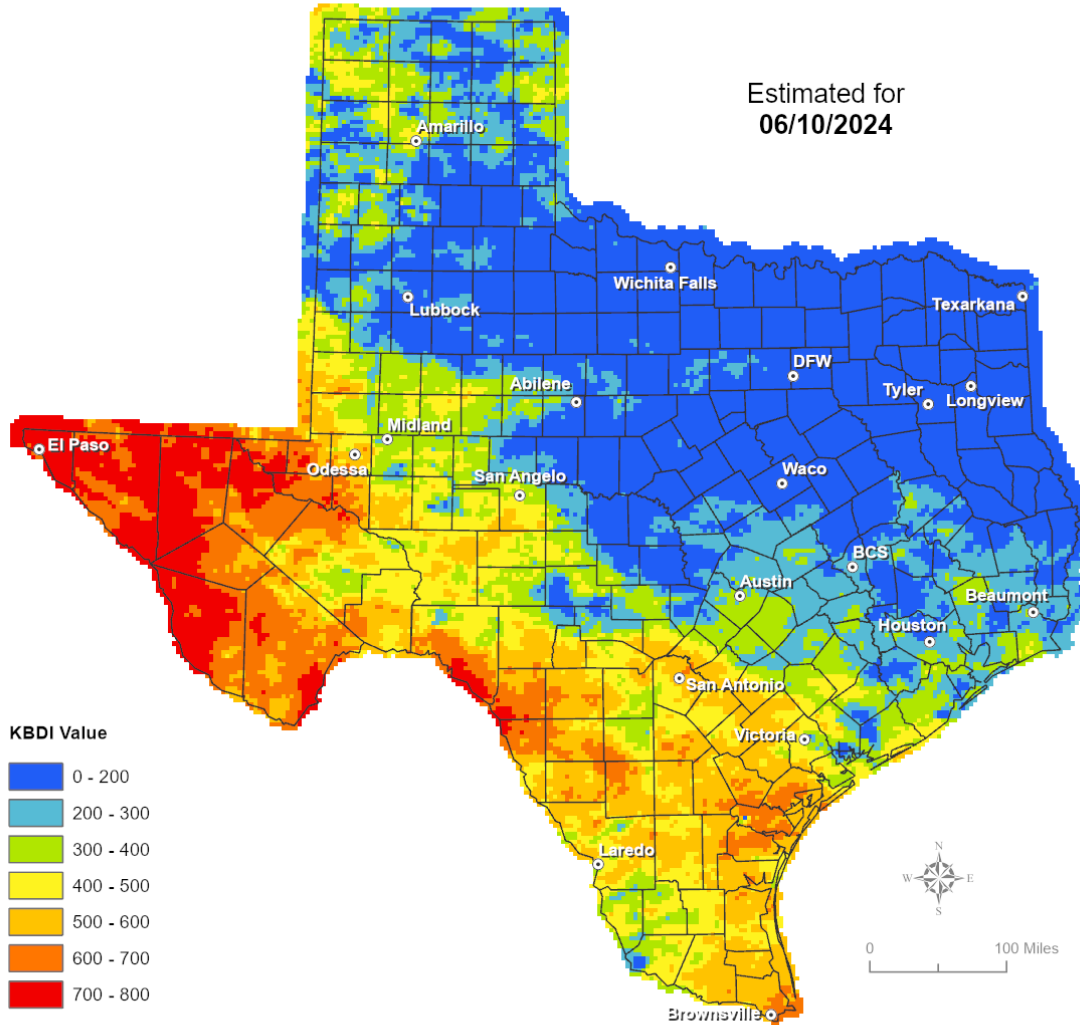
RED FLAG WARNINGS: www.weather.gov
 Additional map formats available at <https://tfsweb.tamu.edu/Burnbans/>

Keetch-Byram Drought Index

Keetch-Byram Drought Index

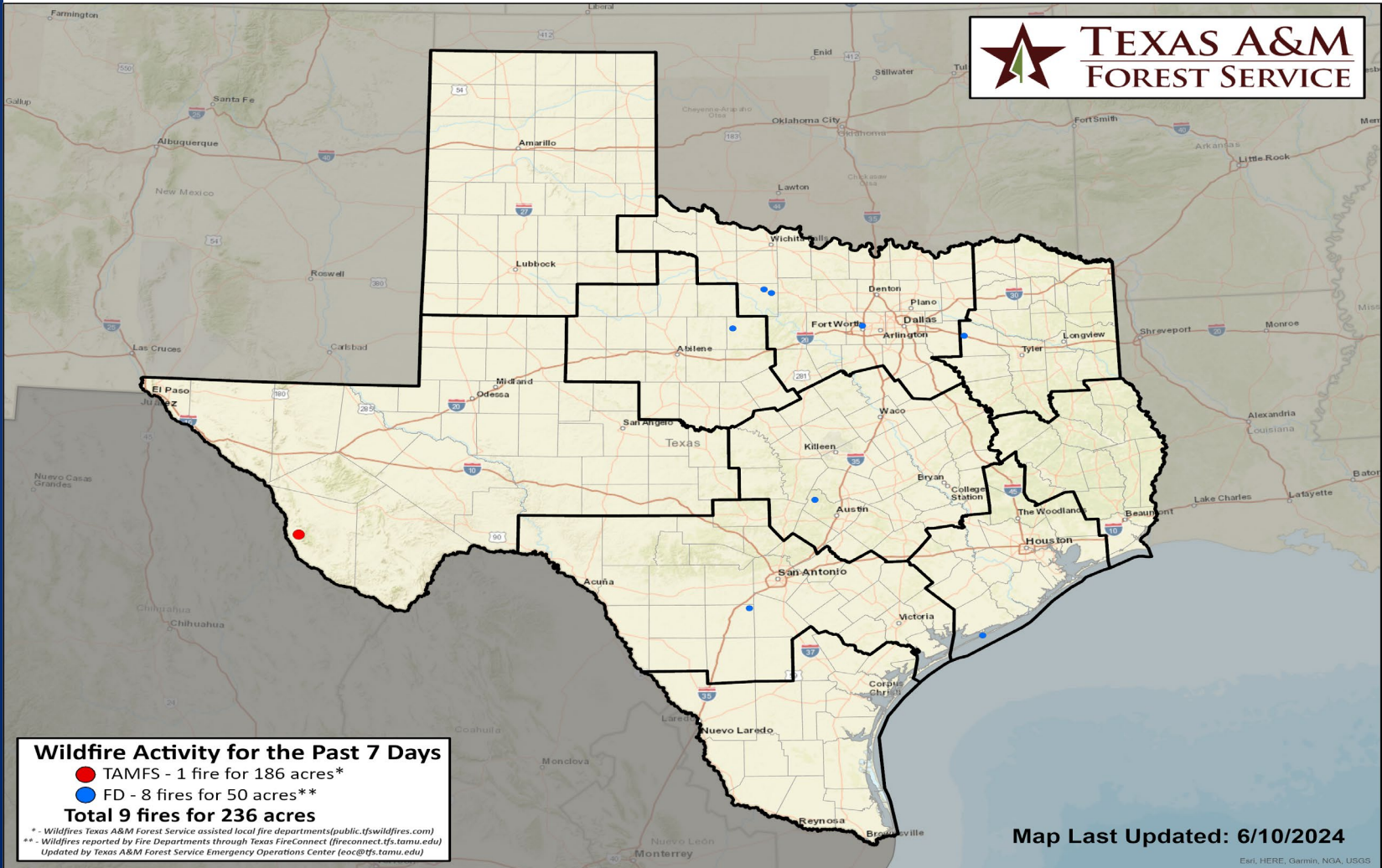
(4 km x 4 km resolution)

Estimated for
06/10/2024



Fire Activity (*Last 24 Hours)

Report of 188 (No Change) fires and 1,249,386 (No Change) acres have been burned this year. There are 69 (+3) counties with burn bans. The Keetch-Byram Drought Index list contains 63 (-5) counties with an average over 400.



Training

DATES		TITLE	COURSE	LOCATION
06/03/24	06/14/24	NFPA 1006 2021 Edition Rescue Specialist (Certification Course)	H-515	Angleton
06/07/24	06/21/24	Intermediate Incident Command System for Expanding Incidents, ICS 300	G-300	Austin
06/10/24	06/12/24	Mitigation for Emergency Managers	G-393	Dallas
06/10/24	06/12/24	Intermediate Incident Command System for Expanding Incidents, ICS 300	G/ICS-300	Houston
06/10/24	06/12/24	Intermediate Incident Command System for Expanding Incidents, ICS 300	G/ICS-300	San Antonio
06/10/24	06/13/24	NIMS ICS All-Hazards Operations Section Chief (OSC) Course	E/L-958	Amarillo
06/10/24	06/14/24	All-Hazards Incident Management Team	O-305	Austin
06/10/24	06/14/24	All-Hazards Incident Management Team	O-305	Katy

Training

DATES		TITLE	COURSE	LOCATION
06/11/24	06/12/24	Disaster Preparedness for Healthcare Organizations within the Community Infrastructure	MGT-341	San Angelo
06/11/24	06/12/24	Texas State Operations Center District Coordinator Workshop	TX-SOC-101	Austin
06/11/24	06/13/24	Community Emergency Response Team Train the Trainer	E/L/G-428	Waco
06/11/24	06/13/24	Intermediate Incident Command System for Expanding Incidents, ICS 300	G/ICS-300	Houston
06/11/24	06/13/24	Intermediate Incident Command System for Expanding Incidents, ICS 300	G/ICS-300	Rio Grande City
06/11/24	06/13/24	Preventative Radiological/Nuclear Detection Remote	PRNDOR	Conroe

Statewide Significant Events

DATES		LOCATION	EVENT
05/31/24	06/29/24	Crosby	Crosby Fair & Rodeo