

Texas Division of Emergency Management Texas State Operations Center



Thursday, June 13th, 2024
As of 0900 CDT

Tropical Weather Awareness



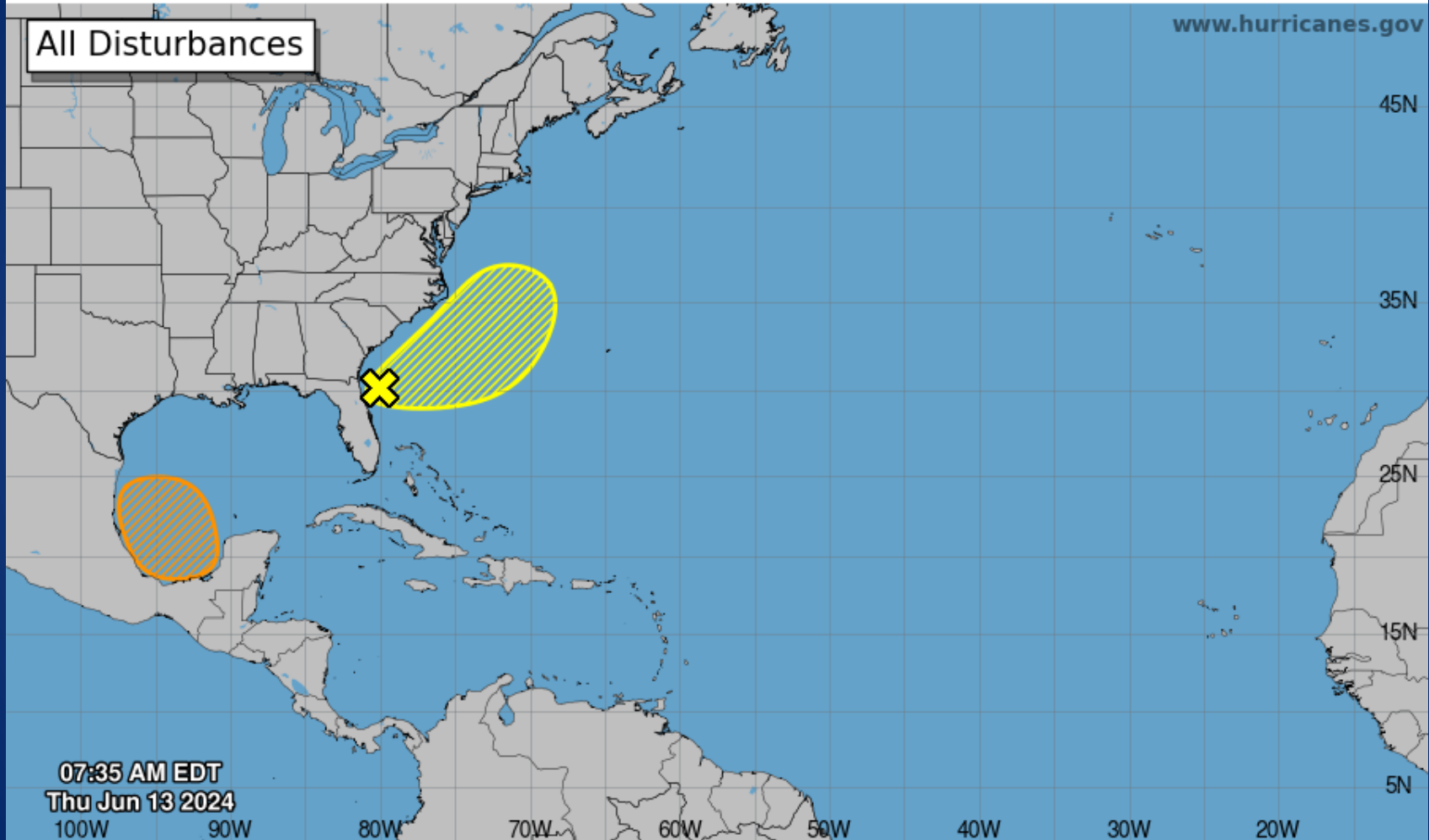
Seven-Day Graphical Tropical Weather Outlook

National Hurricane Center Miami, Florida



www.hurricanes.gov

All Disturbances



07:35 AM EDT
Thu Jun 13 2024

Current Disturbances and Seven-Day Cyclone Formation Chance: < 40% 40-60% > 60%
Tropical or Sub-Tropical Cyclone: Depression Storm Hurricane
 Post-Tropical Cyclone or Remnants

Incidents Reported to the State Operations Center (last 24 hours)

DATE	SUBJECT	LOCATION
06/13/24	Initial Report of a Road Closure	San Patricio County

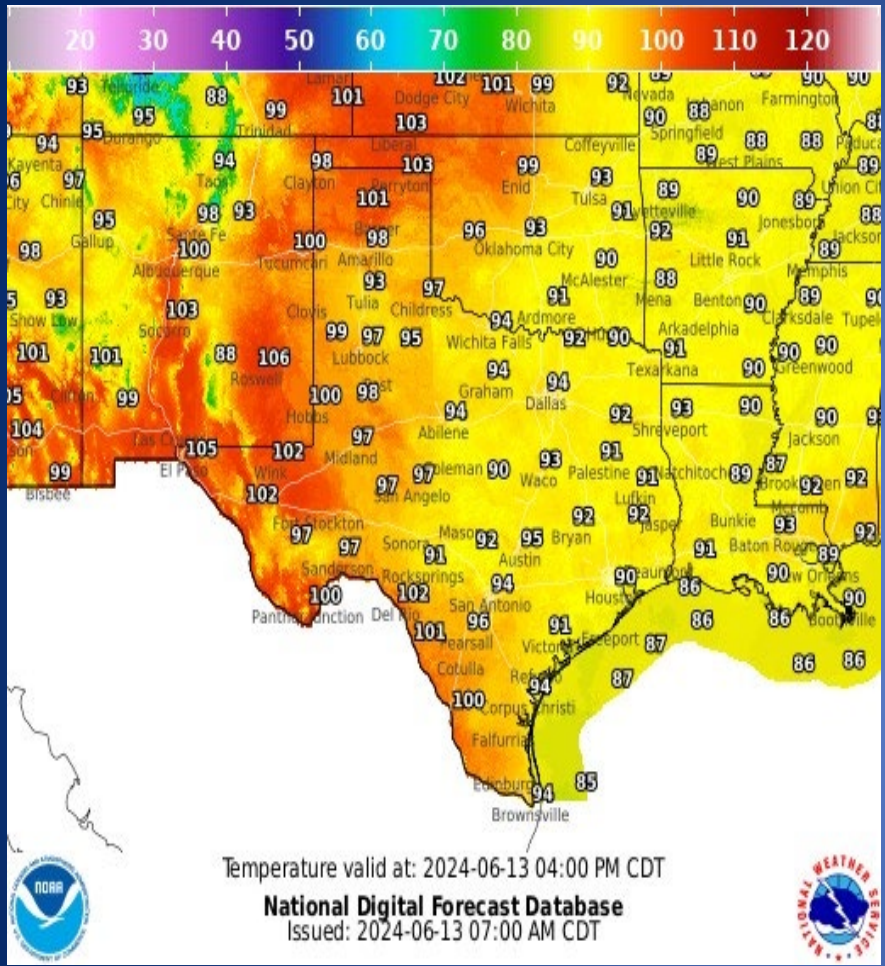
Informational Products Distributed by the State Operations Center

DATE	SUBJECT
06/12/24	NWS Houston/Galveston: Tropical Update: Low Chance of Tropical Formation Early Next Week
06/12/24	NWS Lake Charles, LA: Tropical Update
06/12/24	NWS Brownsville: Monitoring the Tropics for Possible Development across the Bay of Campeche Early Next Week
06/12/24	NWS West Gulf RFC: A Brief Drying Trend...Attention Pivots To The Gulf
06/12/24	NWS El Paso, TX/Santa Teresa, NM: Heat Situational Awareness Briefing for Wednesday
06/12/24	NWS Austin/San Antonio: Tropical Outlook Update
06/12/24	National Hurricane Center Tropical Weather Outlook 7:00 PM
06/13/24	National Hurricane Center Tropical Weather Outlook 12:00 AM

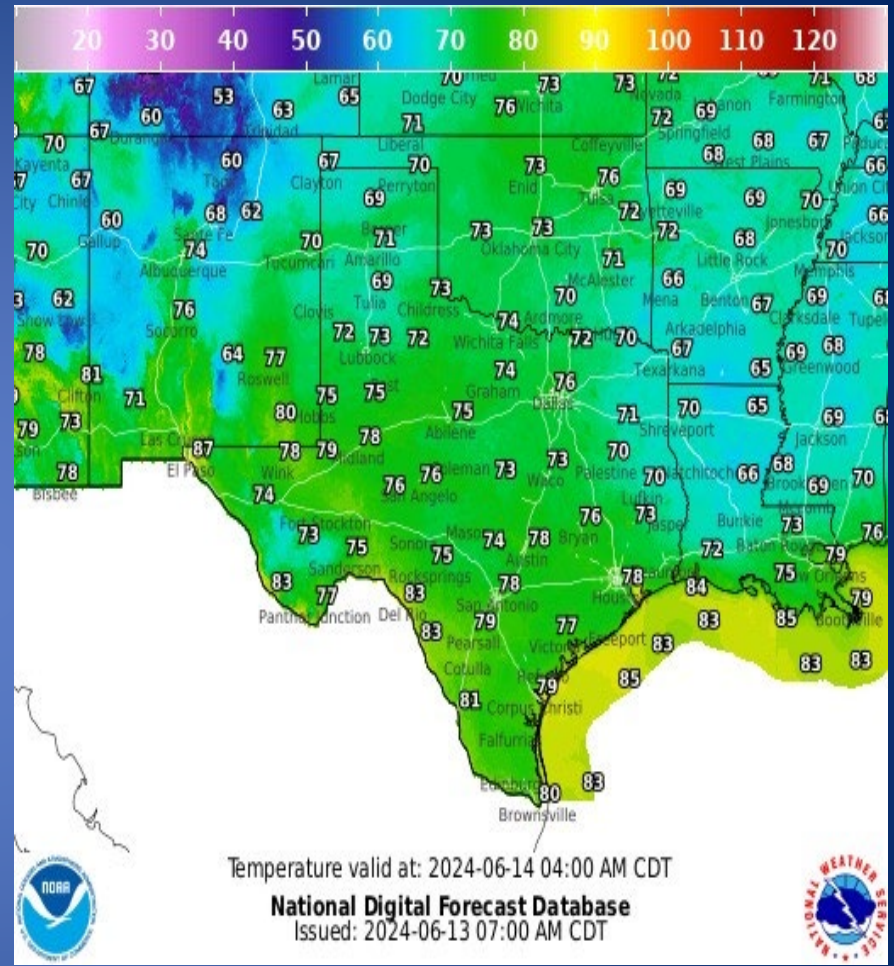
Informational Products Distributed by the State Operations Center

DATE	SUBJECT
06/13/24	National Hurricane Center Tropical Weather Outlook 07:00 AM
06/13/24	NWS Corpus Christi: Monitoring The Tropics, Medium Chance of Development in the Southwest Gulf
06/13/24	NWS Lake Charles, LA: Tropical Update
06/13/24	Daily NWS Threat Brief for FEMA Region 6
06/13/24	NWS El Paso/Santa Teresa: Monday Morning Hazards Briefing

Weather Forecast

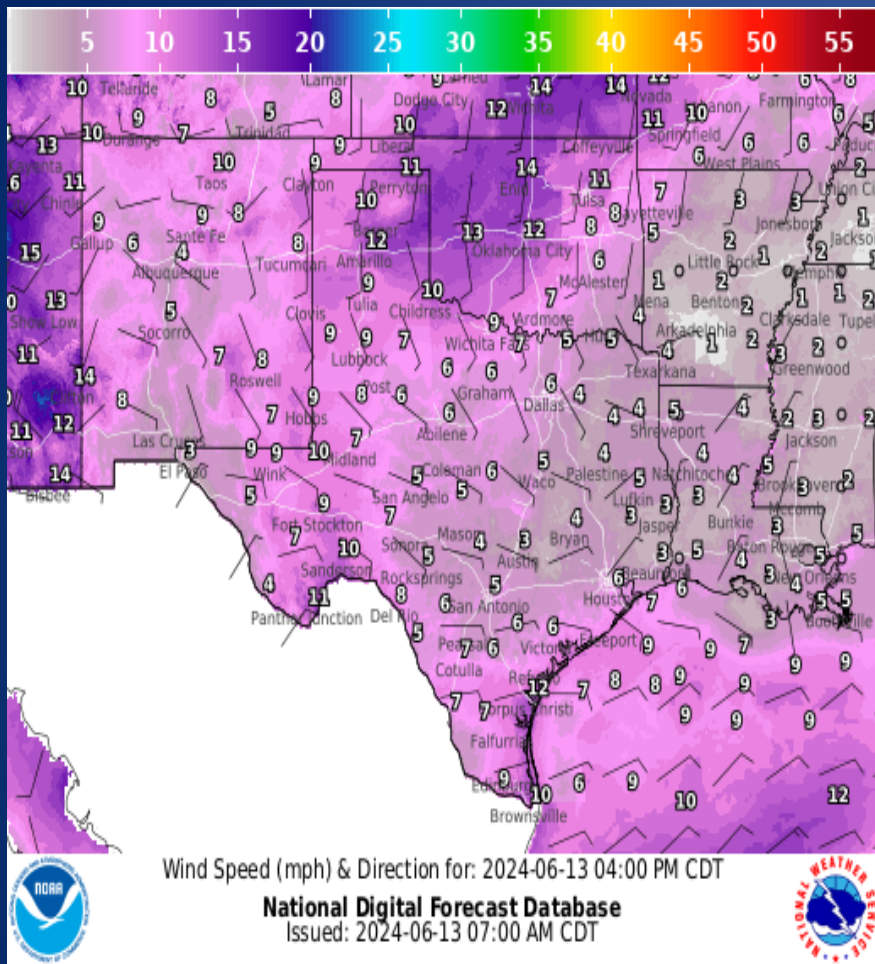


Highs

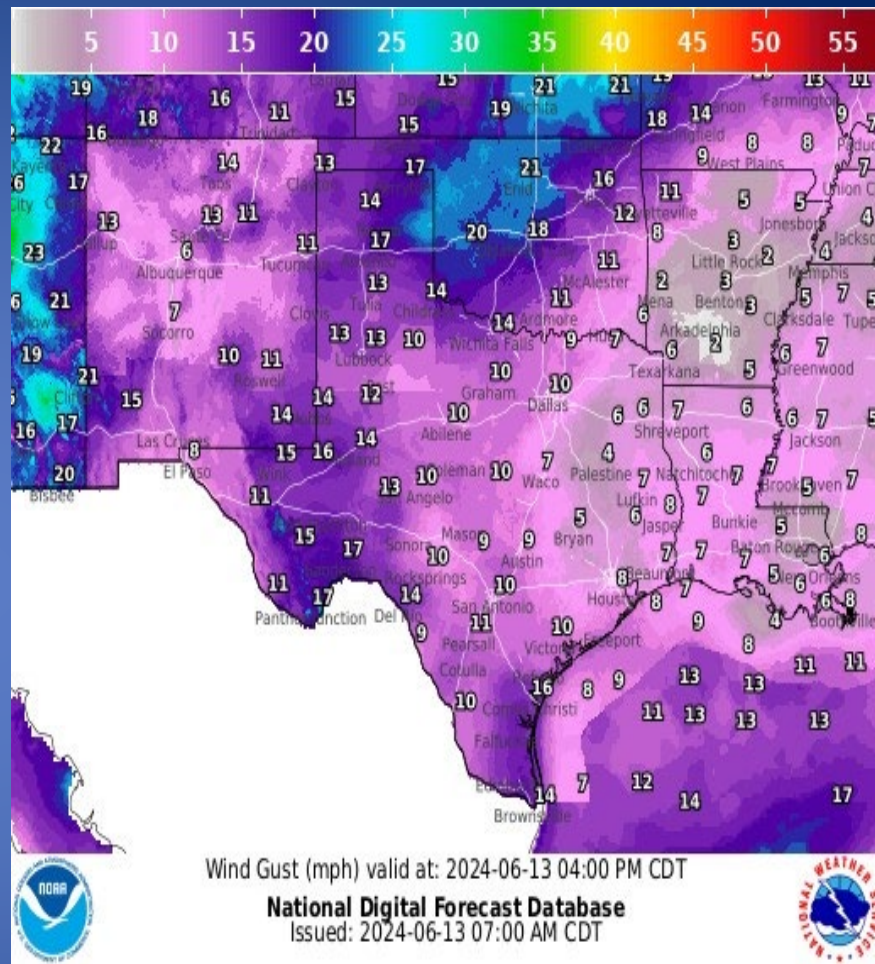


Lows

Weather Forecast

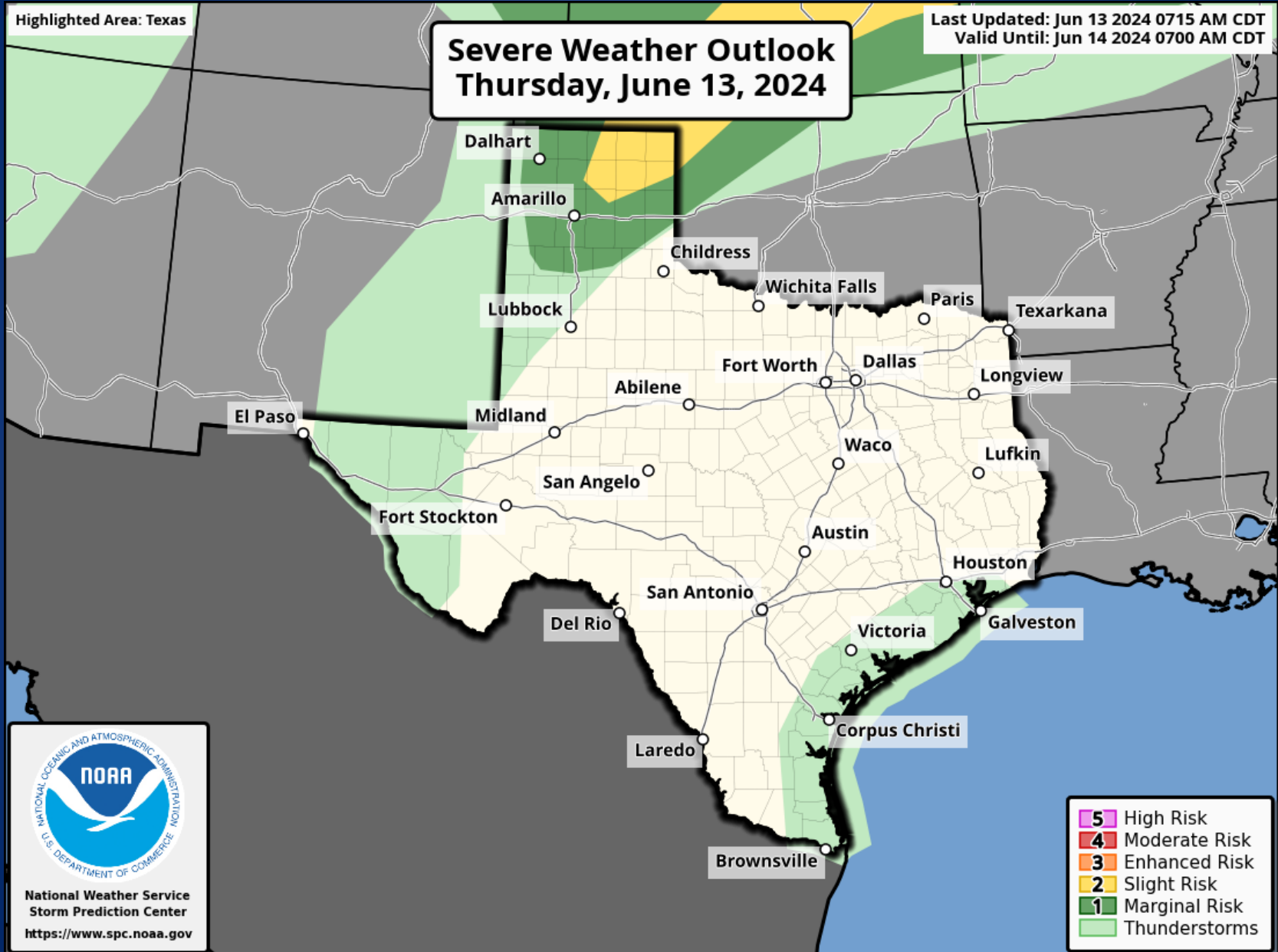


Wind Speeds



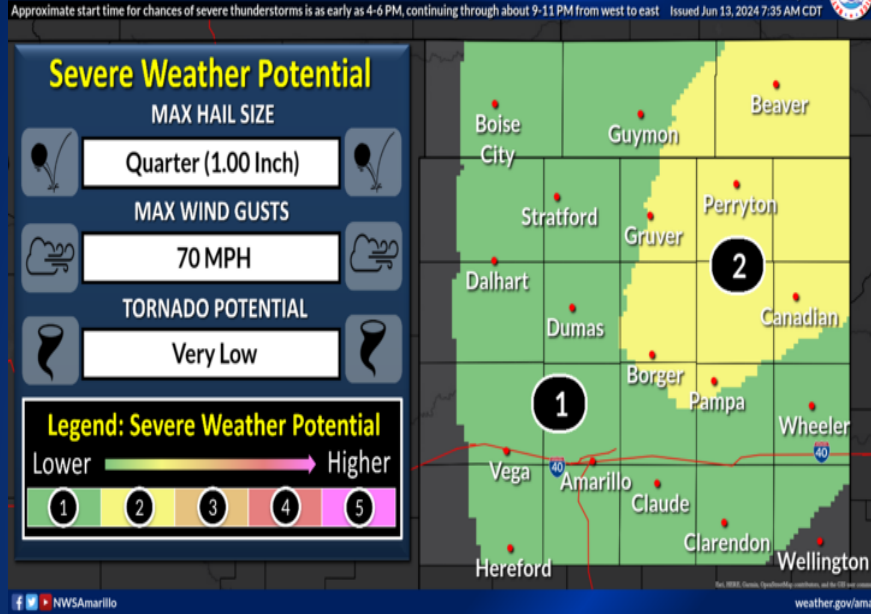
Gusts

Hazardous Weather



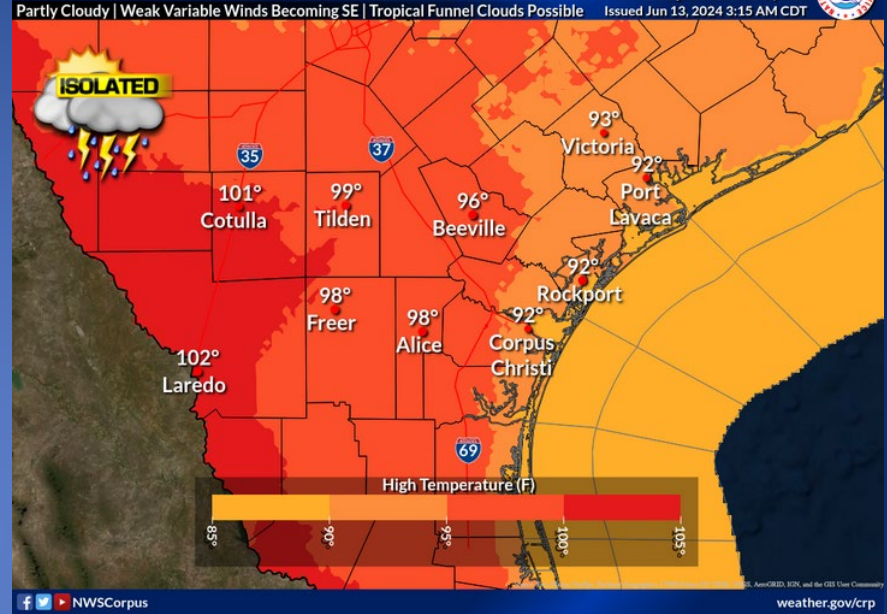
Hazardous Weather

Severe Thunderstorm Potential - Today



Watching the potential for severe thunderstorms for portions of the Panhandles later today with damaging wind gusts the primary threat. Approximate timing of thunderstorms overall should start around 4-6 PM and last through 9-11 PM.

Isolated Showers/Storms Today



Low chance of showers and thunderstorms today under partly cloudy skies. Light variable winds this morning will shift southeasterly in the afternoon. Abundant moisture and light low-level winds will keep tropical funnel clouds possible through today. Highs in the low 90s along the coast to around 100 over the Rio Grande Plains.

Hazardous Weather

Heat Advisory Today June 13, 2024 2:51 AM

This afternoon and early evening

From the Big Bend to Eddy County

HIGH Temperatures

As high as 98°F to 112°F
(Hottest temps along the Rio Grande)

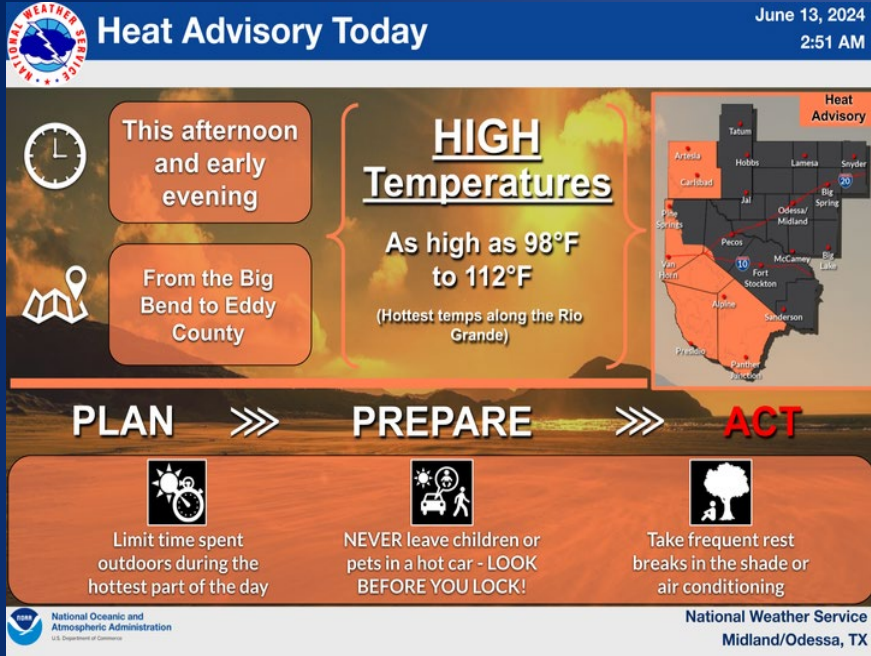
PLAN **PREPARE** **ACT**

Limit time spent outdoors during the hottest part of the day

NEVER leave children or pets in a hot car - LOOK BEFORE YOU LOCK!

Take frequent rest breaks in the shade or air conditioning

National Oceanic and Atmospheric Administration
National Weather Service
Midland/Odessa, TX



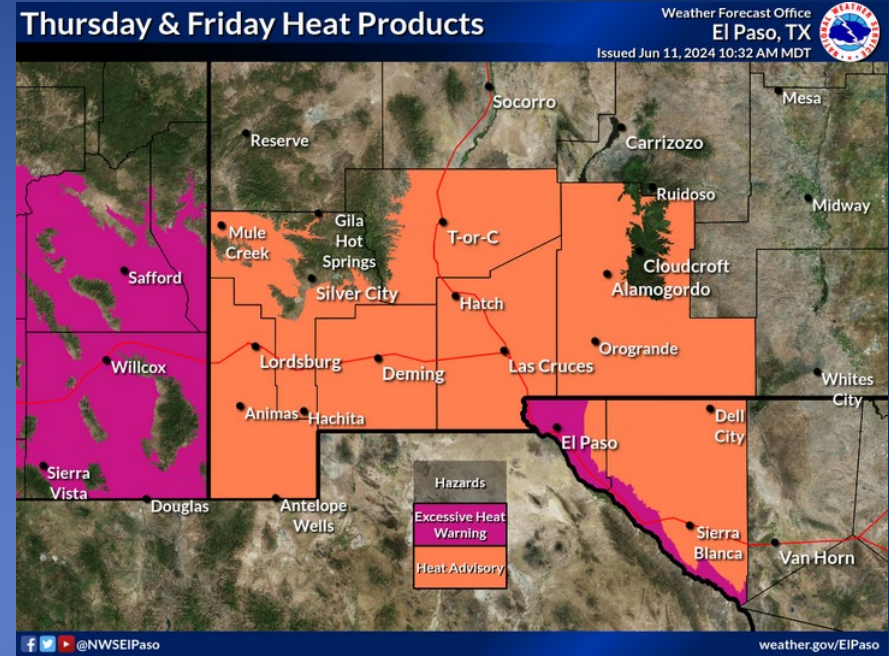
A Heat Advisory is in effect from the Big Bend to Eddy County this afternoon and early evening. Temperatures will range from the upper 90s in the Davis and Guadalupe mountains to as high as 112 along the Rio Grande. Heat stress will be a major hazard for anyone in this area, especially those camping in the parks so take proper precautions and stay hydrated if outdoors.

Thursday & Friday Heat Products Weather Forecast Office El Paso, TX Issued Jun 11, 2024 10:32 AM MDT

Reserve, Socorro, Carrizozo, Mesa, Ruidoso, Midway, Cloudcroft, Alamogordo, Orogrande, Whites City, Sierra Vista, Douglas, Antelope Wells, El Paso, Sierra Blanca, Van Horn, Dell City, Las Cruces, Deming, Hatch, T-or-C, Silver City, Gila Hot Springs, Mule Creek, Lordsburg, Animas Hachita, Willcox, Safford

Hazards: Excessive Heat Warning, Heat Advisory

@NWSEIPaso weather.gov/EIPaso



We will be even hotter on Thursday and Friday with high temperatures running 12 to 17 degrees above average. An Excessive Heat Warning is in effect for most of El Paso county and the Rio Grande Valley of Hudspeth county and a Heat Advisory is in effect for most of southern New Mexico.

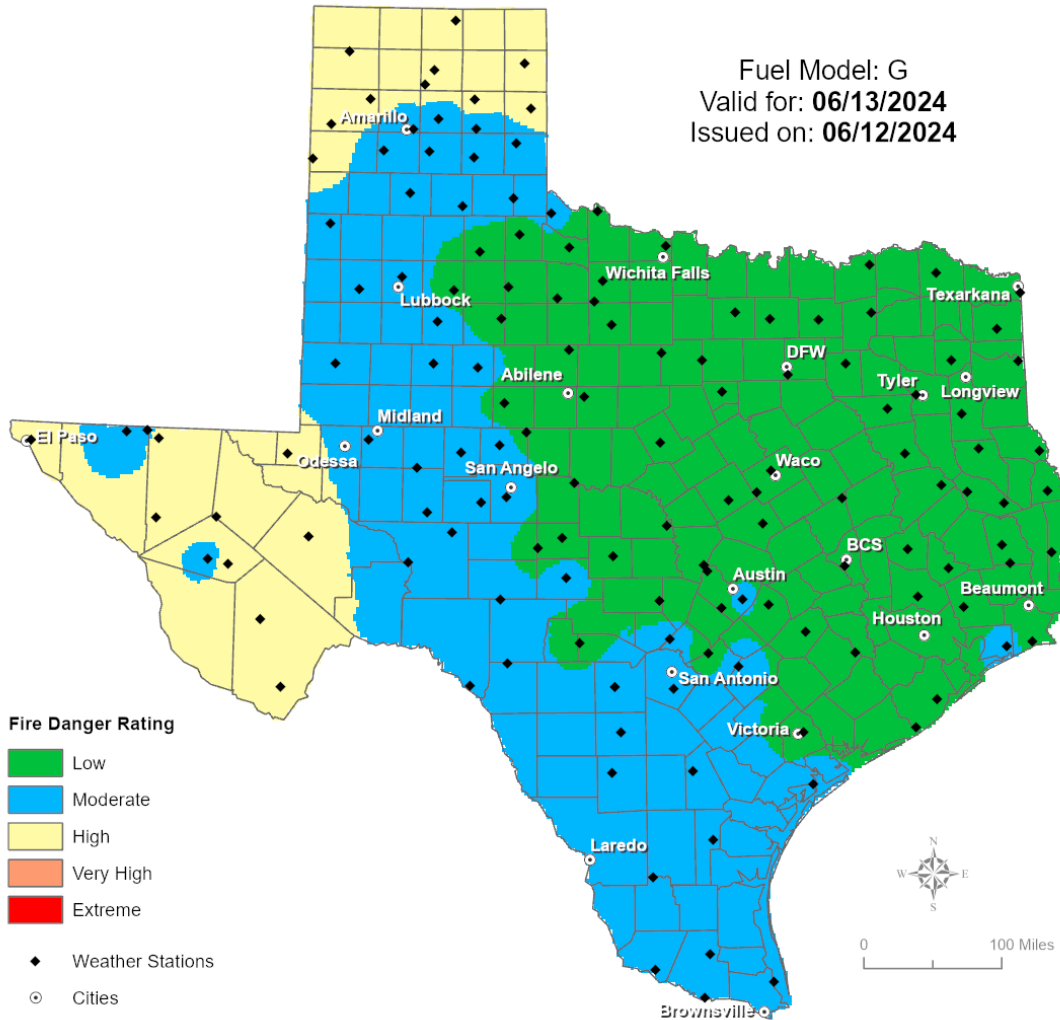
Weather Warnings/Advisories Issued

DATE	WARNING TYPE	LOCATION
06/12/24	Flash Flood Warning	Milam County
06/12/24	Flood Advisory	Austin, Colorado, Lee and Williamson Counties
06/12/24	Flood Warning	Bell and Milam Counties
06/12/24	Severe Thunderstorm Warning	Culberson County
06/12/24	Dust Storm Warning	Culberson, Loving and Reeves Counties

Fire Danger Forecast

Forecast Fire Danger

Fuel Model: G
Valid for: **06/13/2024**
Issued on: **06/12/2024**



Fire Danger Rating

Low

Moderate

High

Very High

Extreme

◆ Weather Stations

○ Cities

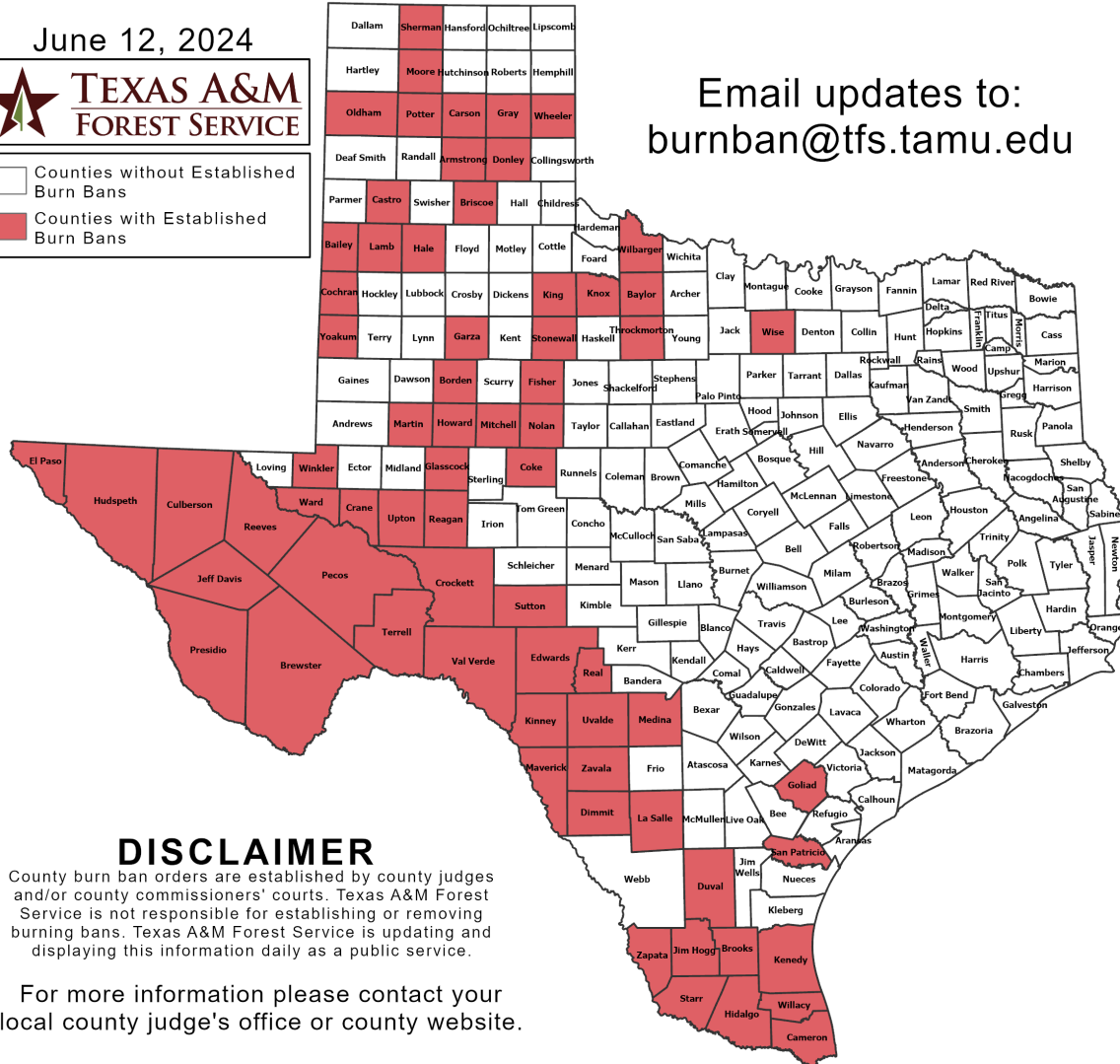
Burn Ban

OUTDOOR BURN BANS

June 12, 2024



Counties without Established Burn Bans
 Counties with Established Burn Bans



Email updates to:
burnban@tfs.tamu.edu

Counties with Burn Bans: 69

- Armstrong
- Bailey
- Baylor
- Borden
- Brewster
- Briscoe
- Brooks
- Cameron
- Carson
- Castro
- Cochran
- Coke
- Crane
- Crockett
- Culberson
- Dimmit
- Donley
- Duval
- Edwards
- El Paso
- Fisher
- Garza
- Glasscock
- Goliad
- Gray
- Hale
- Hidalgo
- Howard
- Hudspeth
- Jeff Davis
- Jim Hogg
- Kenedy
- King
- Kinney
- Knox
- Lamb
- La Salle
- Martin
- Maverick
- Medina
- Mitchell
- Moore
- Nolan
- Oldham
- Pecos
- Potter
- Presidio
- Reagan
- Real
- Reeves
- San Patricio
- Sherman
- Starr
- Stonewall
- Sutton
- Terrell
- Throckmorton
- Upton
- Uvalde
- Val Verde
- Ward
- Wheeler
- Wilbarger
- Willacy
- Winkler
- Wise
- Yoakum
- Zapata
- Zavala

DISCLAIMER

County burn ban orders are established by county judges and/or county commissioners' courts. Texas A&M Forest Service is not responsible for establishing or removing burning bans. Texas A&M Forest Service is updating and displaying this information daily as a public service.

For more information please contact your local county judge's office or county website.

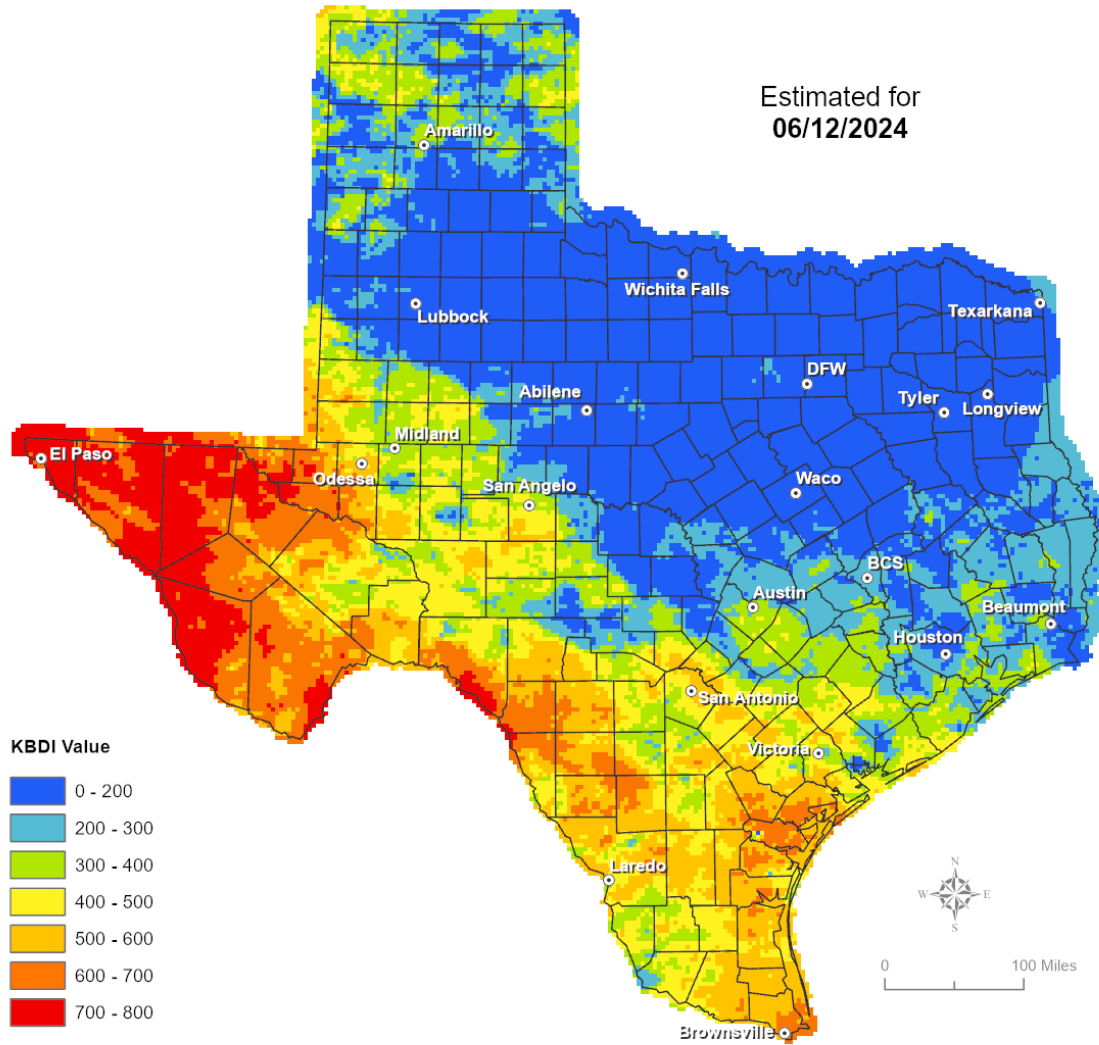
RED FLAG WARNINGS: www.weather.gov
Additional map formats available at <https://tfsweb.tamu.edu/Burnbans/>

Keetch-Byram Drought Index

Keetch-Byram Drought Index

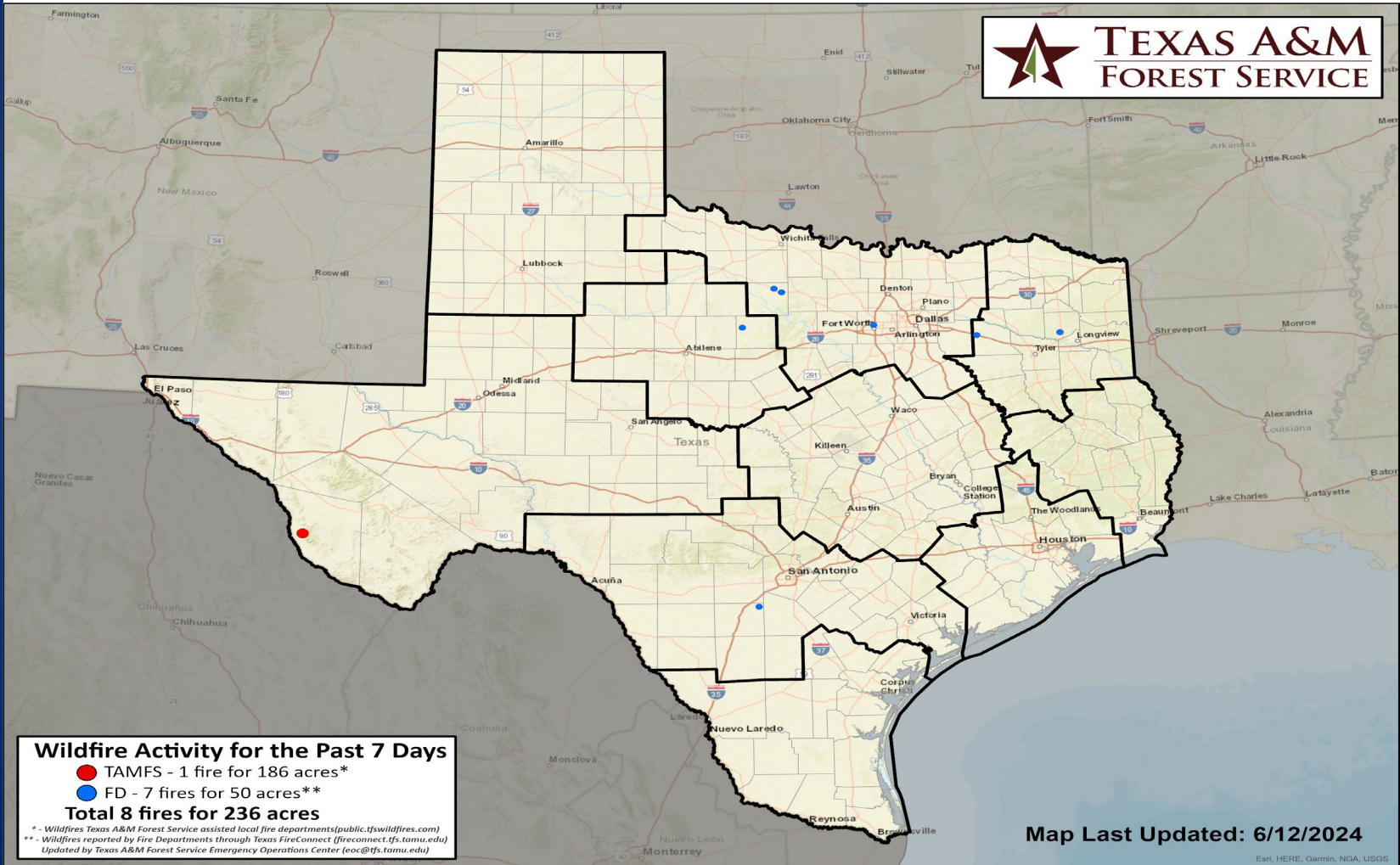
(4 km x 4 km resolution)

Estimated for
06/12/2024



Fire Activity (*Last 24 Hours)

Report of 188 (No Change) fires and 1,249,448 (No Change) acres have been burned this year. There are 69 (no change) counties with burn bans. The Keetch-Byram Drought Index list contains 63 (-1) counties with an average over 400.



Training

DATES		TITLE	COURSE	LOCATION
06/03/24	06/14/24	NFPA 1006 2021 Edition Rescue Specialist (Certification Course)	H-515	Angleton
06/07/24	06/21/24	Intermediate Incident Command System for Expanding Incidents	G-300	Austin
06/10/24	06/13/24	NIMS ICS All-Hazards Operations Section Chief (OSC) Course	E/L-958	Amarillo
06/10/24	06/14/24	All-Hazards Incident Management Team	O-305	Austin
06/10/24	06/14/24	All-Hazards Incident Management Team	O-305	Katy
06/12/24	06/13/24	Homeland Security Exercise and Evaluation Program (HSEEP) Basic Course	L-146	Kaufman
06/12/24	06/14/24	Texas Disaster Accounting 101	T-600	Galveston
06/11/24	06/13/24	Community Emergency Response Team Train the Trainer	E/L/G-428	Waco

Training

DATES		TITLE	COURSE	LOCATION
06/11/24	06/13/24	Intermediate Incident Command System for Expanding Incidents	G/ICS-300	Houston
06/11/24	06/13/24	Intermediate Incident Command System for Expanding Incidents	G/ICS-300	Rio Grande City
06/11/24	06/13/24	Preventative Radiological/Nuclear Detection Remote	PRNDOR	Conroe
06/13/24	06/14/24	Advanced Incident Command System for Complex Incidents	G/ICS-400	San Antonio
06/13/24	06/14/24	Advanced Incident Command System for Complex Incidents	G/ICS-400	Houston
06/13/24	06/14/24	Disaster Recovery Public Assistance Programs, An Introduction	MGT-482	San Angelo

Statewide Significant Events

DATES		LOCATION	EVENT
05/31/24	06/29/24	Crosby	Crosby Fair & Rodeo