

# Texas Division of Emergency Management Texas State Operations Center



## Situation Awareness Brief



Friday, June 14<sup>th</sup>, 2024  
As of 0900 CDT

# Tropical Weather Awareness



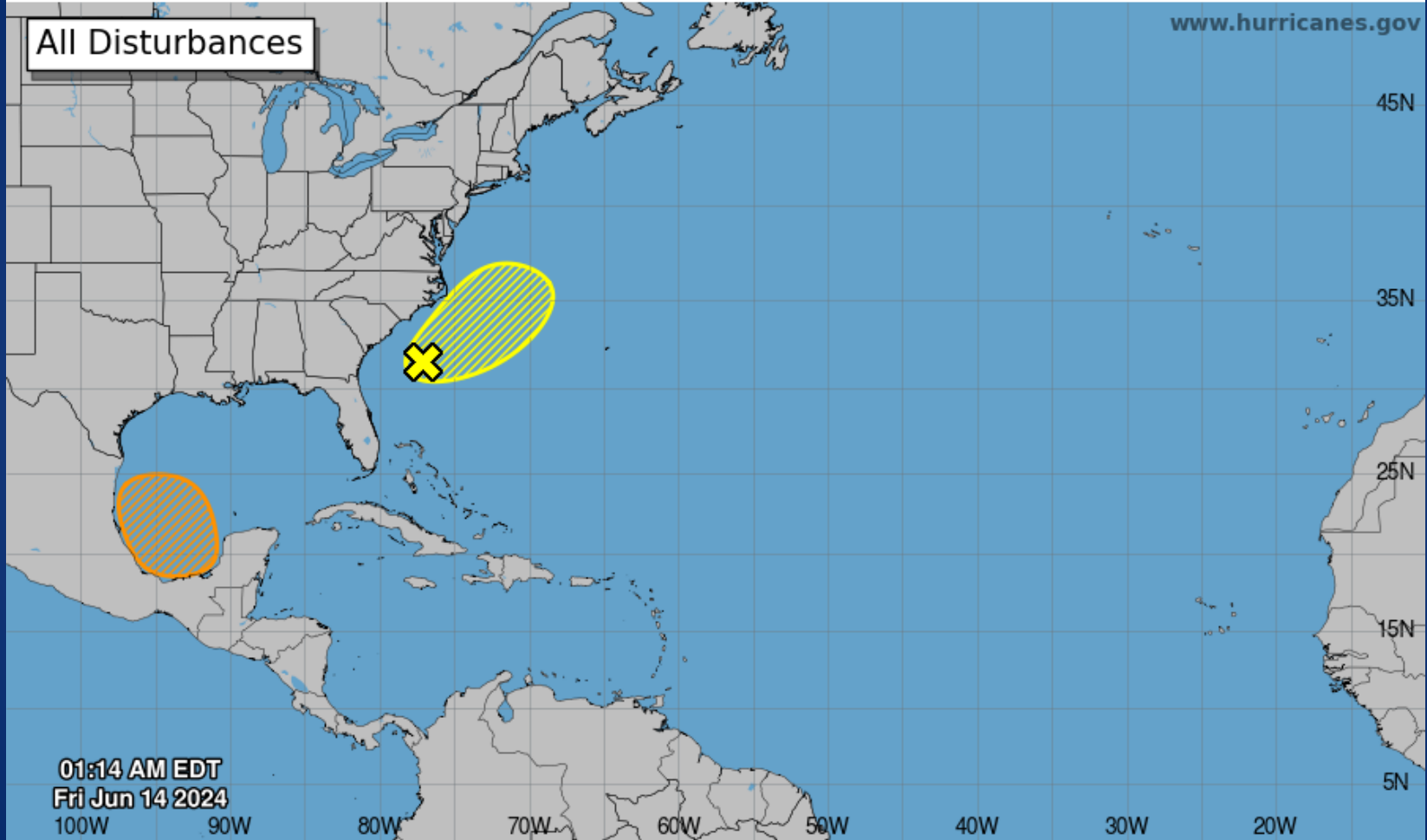
## Seven-Day Graphical Tropical Weather Outlook

National Hurricane Center Miami, Florida



[www.hurricanes.gov](http://www.hurricanes.gov)

All Disturbances



01:14 AM EDT  
Fri Jun 14 2024

Current Disturbances and Seven-Day Cyclone Formation Chance: < 40% 40-60% > 60%  
Tropical or Sub-Tropical Cyclone: Depression Storm Hurricane  
 Post-Tropical Cyclone or Remnants

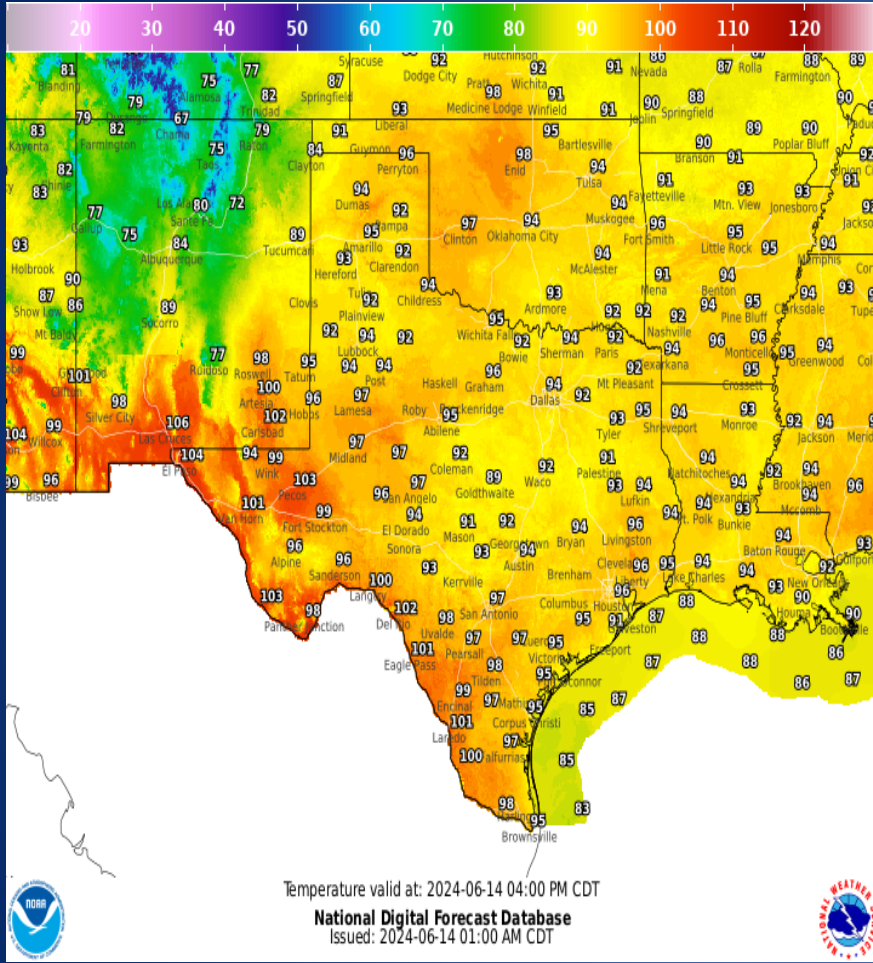
# Incidents Reported to the State Operations Center (last 24 hours)

DATE	SUBJECT	LOCATION
06/13/24	Initial Report of 911 Outage	Wood County
06/13/24	Final Report of a Road Closure	San Patricio County

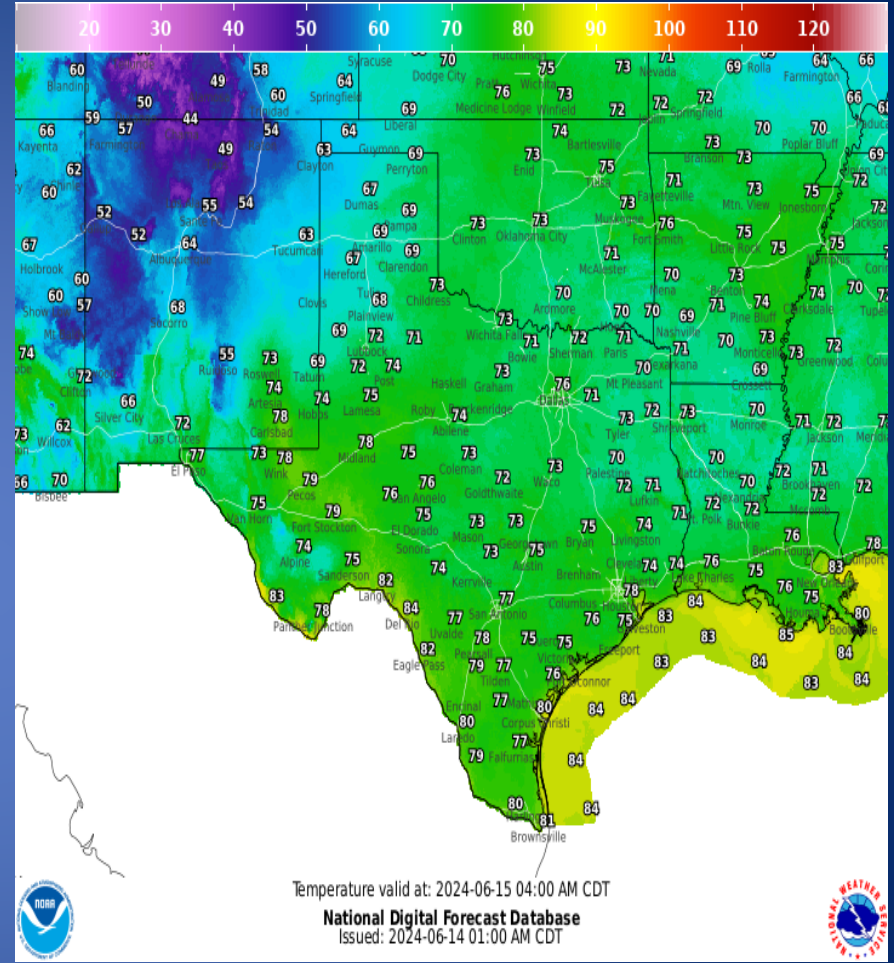
# Informational Products Distributed by the State Operations Center

DATE	SUBJECT
06/13/24	NWS West Gulf RFC: A Few Days of Drying...Then Pivot To The Tropics
06/13/24	NWS Brownsville: Potential Tropical Development South; Increasing Rain Chances Likely
06/13/24	Southern Region ROC: Texas NWS Weather Update - 1:00pm Thursday
06/13/24	NWS Austin/San Antonio: Tropical Outlook Update
06/13/24	NWS Houston/Galveston: Tropical Update - Medium Chance of Tropical Formation Early Next Week
06/13/24	Texas Special Events List for 06-13-2024
06/14/24	Daily NWS Threat Brief for Friday, June 14, 2024, for FEMA Region 6

# Weather Forecast

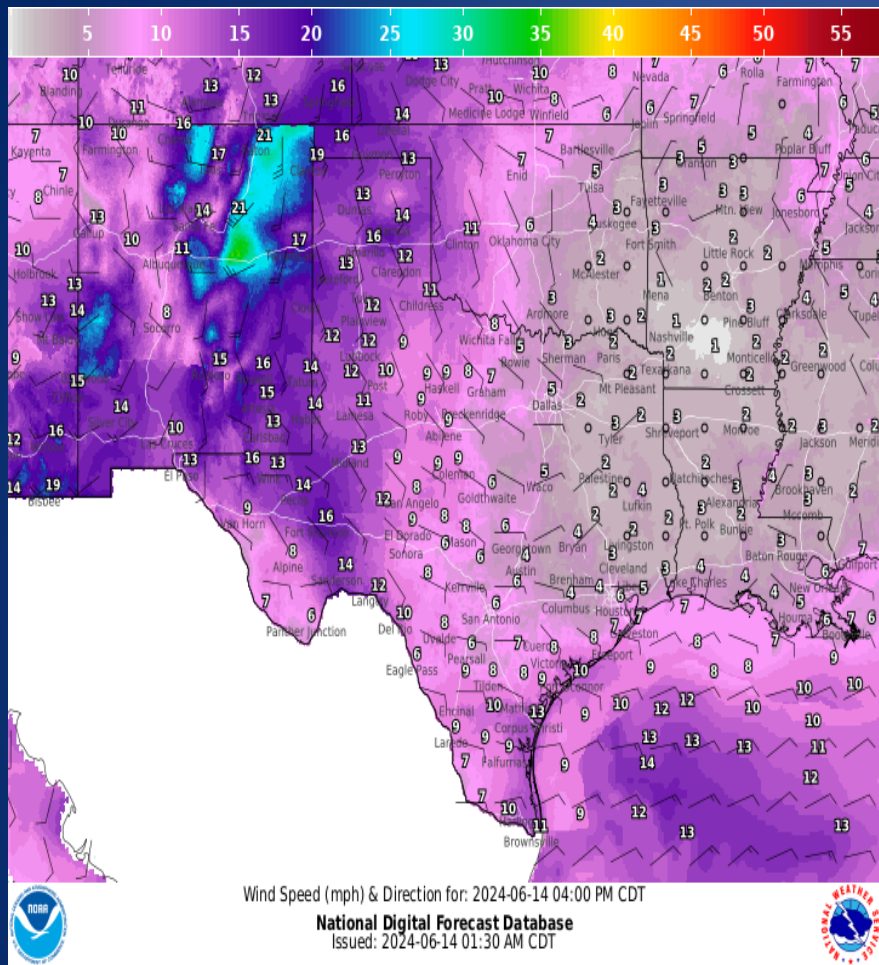


## Highs

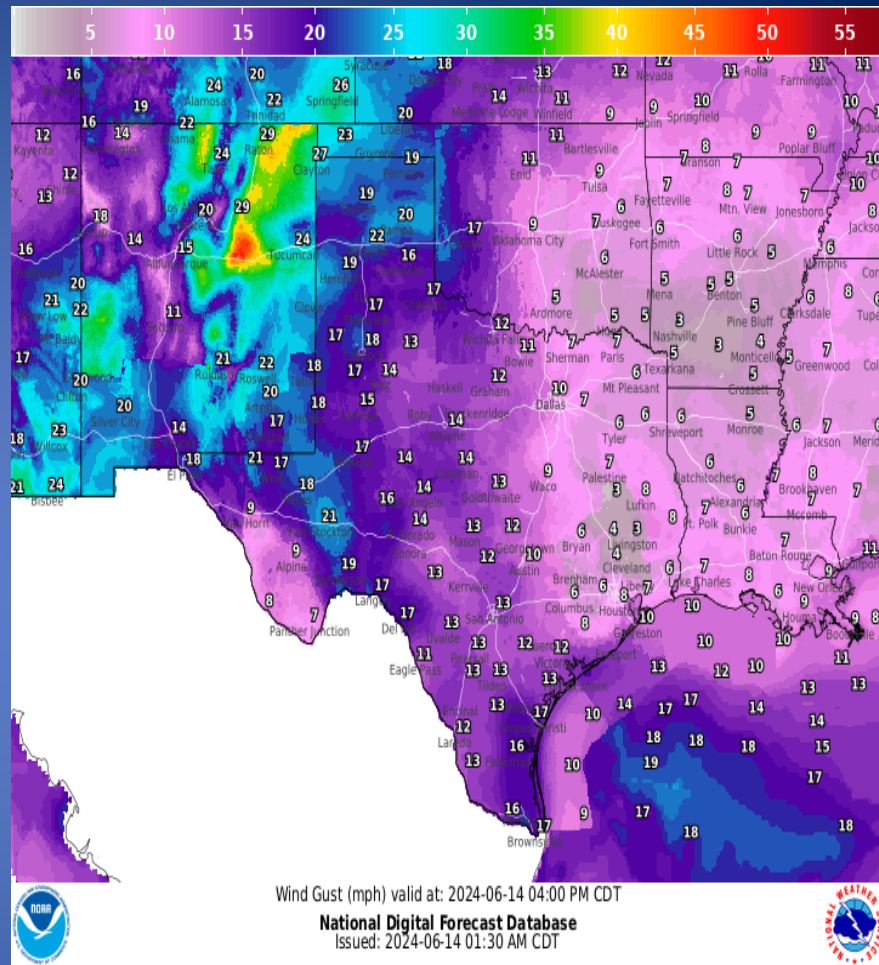


## Lows

# Weather Forecast

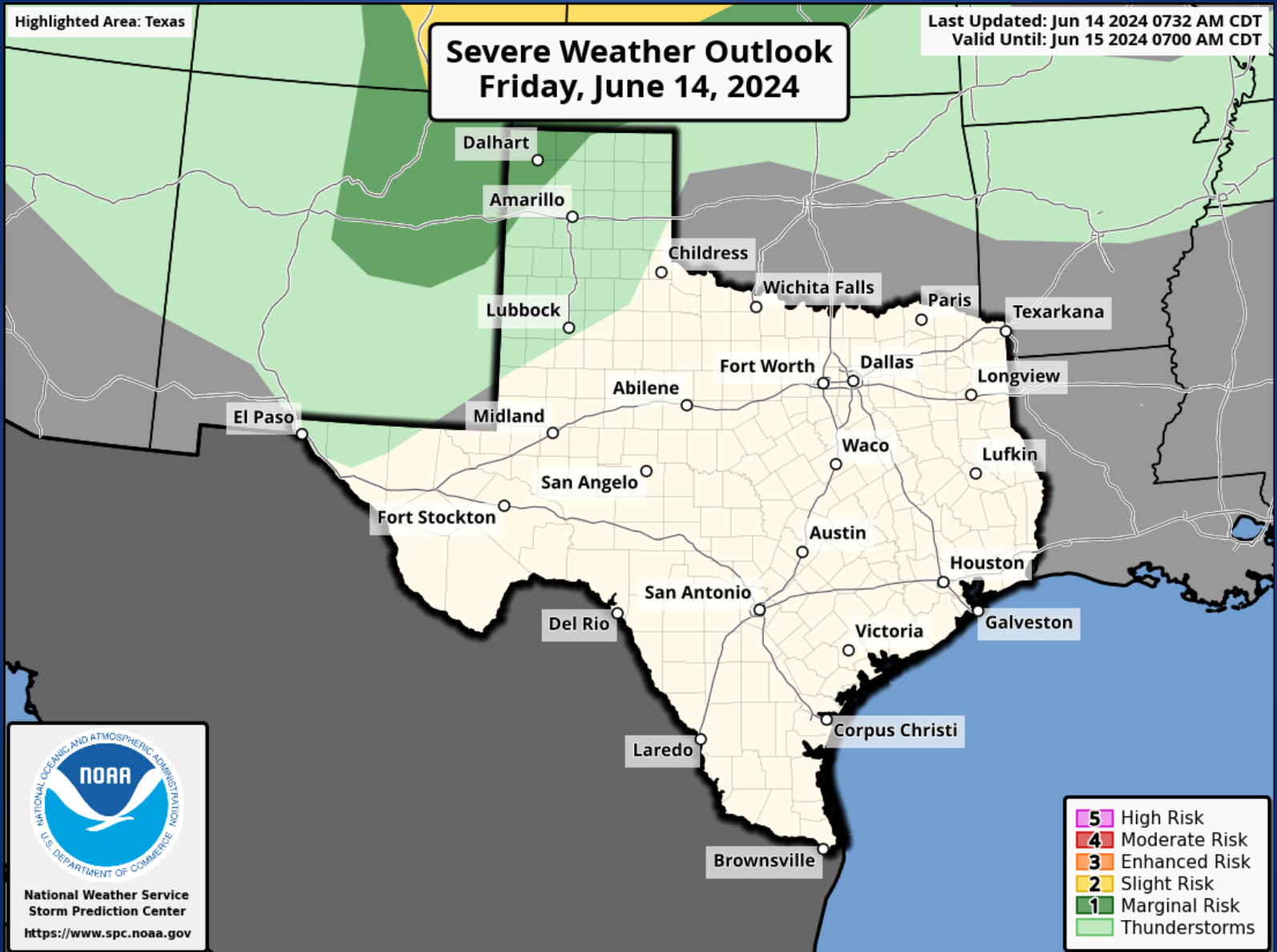


## Wind Speeds



## Gusts

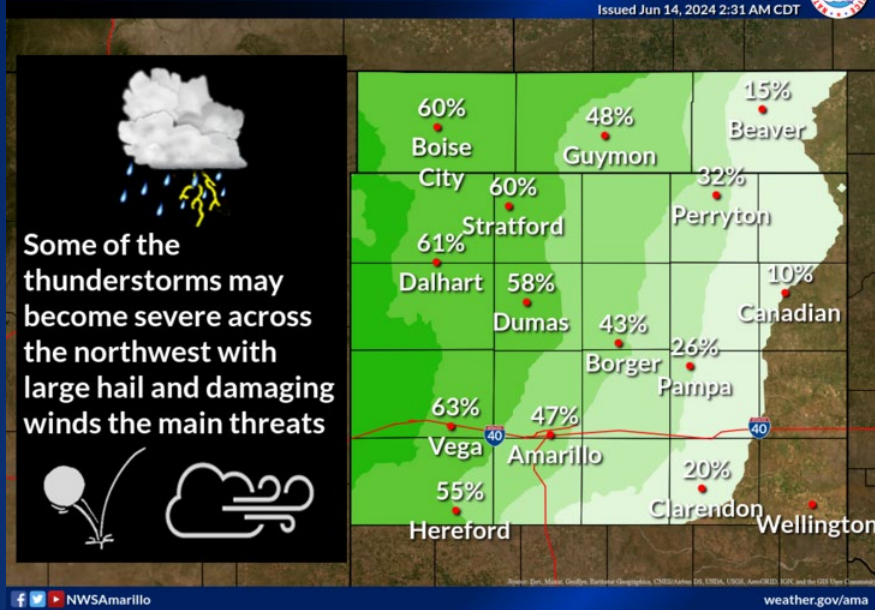
# Hazardous Weather



# Hazardous Weather

## Rain Chances Friday Afternoon and Night

Weather Forecast Office  
Amarillo, TX  
Issued Jun 14, 2024 2:31 AM CDT



Rain chances will be the best across the western and central Panhandles Friday afternoon and night. Some of the storms in the northwest may become severe with large hail and damaging winds the main threats.



## Friday Evening Storm Chances

June 14, 2024  
7:25 AM

Thunderstorms may become strong to severe

## INCREASING STORM CHANCES Friday Evening-Friday Night

Thunderstorms will track eastward from the higher terrain in New Mexico this evening before exiting the region around midnight.

Stronger storms will be capable of...



Lightning



Strong Winds



Flash Flooding

Friday, June 14th, 2024



National Oceanic and Atmospheric Administration  
U.S. Department of Commerce

National Weather Service  
Lubbock, TX

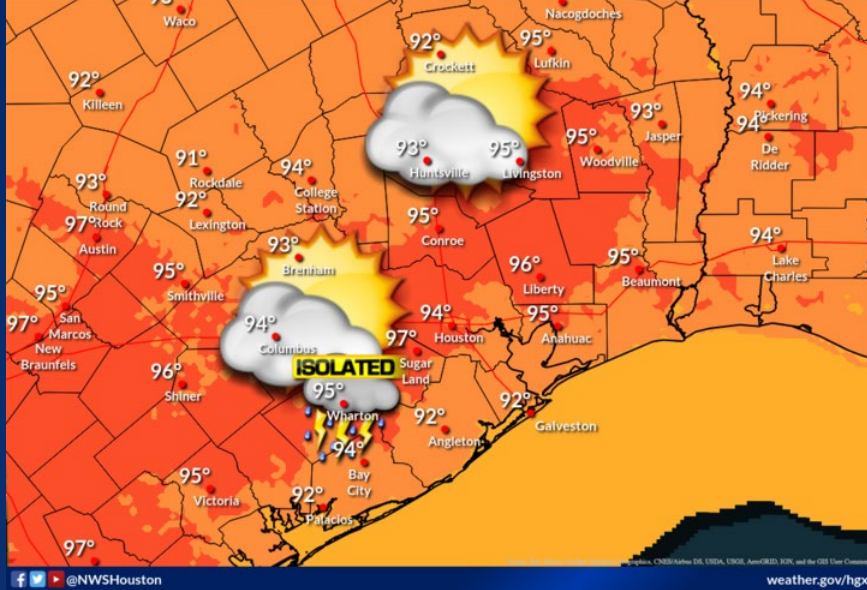
Thunderstorm chances return to the far southwestern TX Panhandle and portions of the eastern South Plains this evening. Storms may become strong to severe with main threats being strong winds, lightning, and localized flash flooding. #lubwx #txwx

# Hazardous Weather

## Today's Outlook

Hot with an isolated shower/thunderstorm possible.

Weather Forecast Office  
Houston/Galveston TX  
Issued Jun 14, 2024 5:41 AM CDT



Highs mostly in the 90s. Humid conditions expected. Isolated shower or thunderstorm possible.



## Heat Advisory Today

June 14, 2024

3:45 AM



This afternoon and early evening



Mountains, Marfa Plateau, Big Bend Area

**HIGH**  
**Temperatures**

95°F to 111°F

(Hottest temps along the Rio Grande)



PLAN



PREPARE



ACT



Limit time spent outdoors during the hottest part of the day



NEVER leave children or pets in a hot car - LOOK BEFORE YOU LOCK!



Take frequent rest breaks in the shade or air conditioning

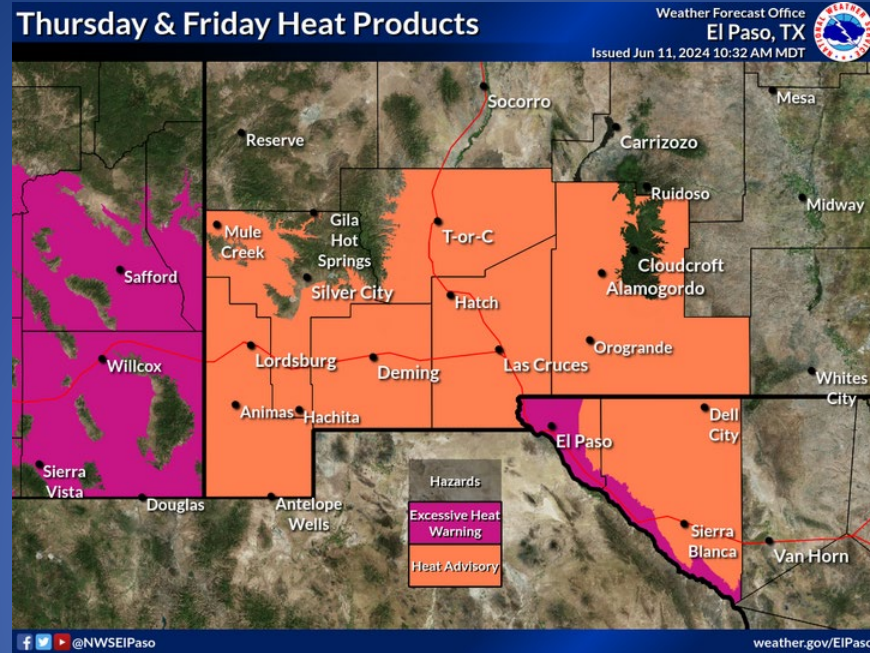
National Oceanic and Atmospheric Administration  
U.S. Department of Commerce

National Weather Service  
Midland/Odessa, TX

A Heat Advisory is in effect this afternoon and early evening for the Davis, Guadalupe, Chinati, and Delaware Mountains, Marfa Plateau, and Central and Lower Brewster County. Stay hydrated and check up on elderly and vulnerable relatives and neighbors.



# Hazardous Weather



**We will be even hotter on Thursday and Friday with high temperatures running 12 to 17 degrees above average. An Excessive Heat Warning is in effect for most of El Paso county and the Rio Grande Valley of Hudspeth county and a Heat Advisory is in effect for most of southern New Mexico.**

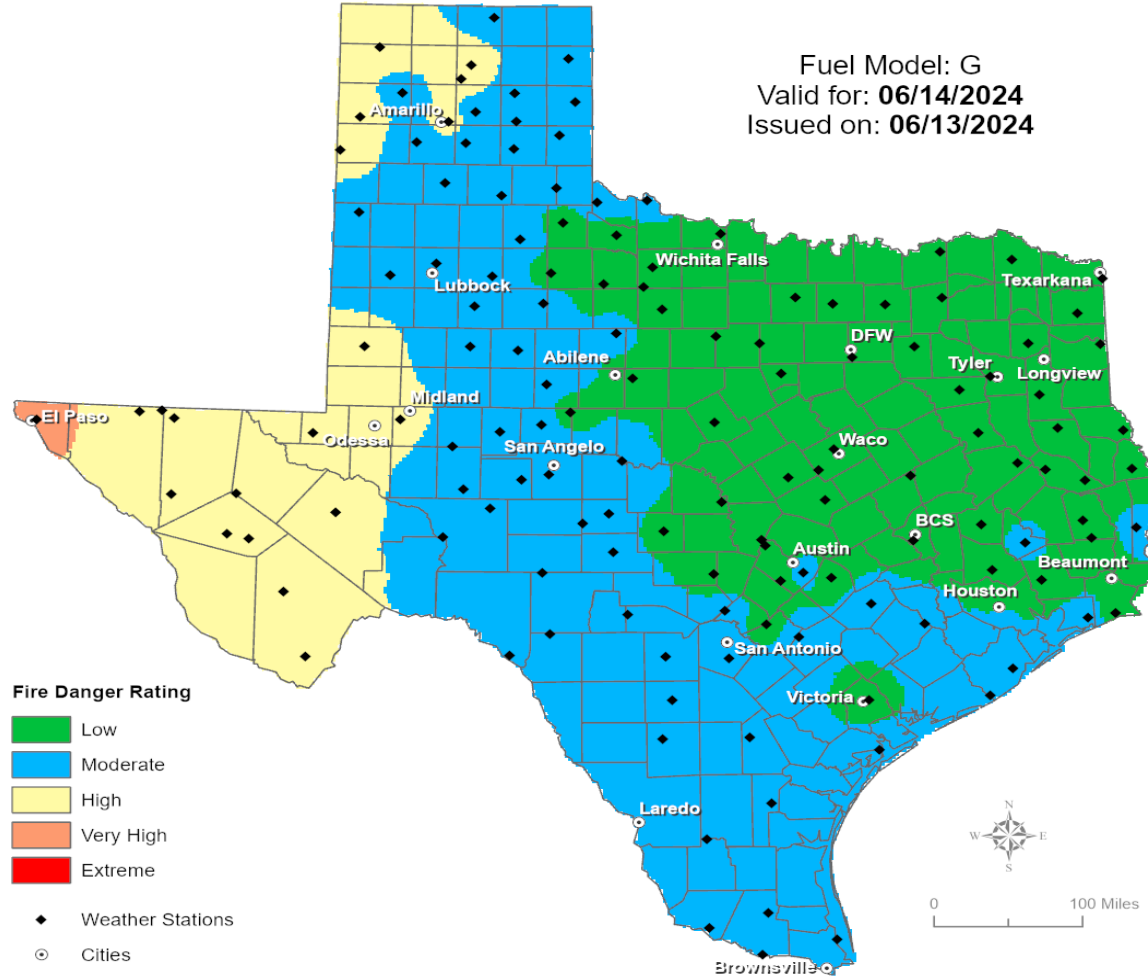
# Weather Warnings/Advisories Issued

<b>DATE</b>	<b>WARNING TYPE</b>	<b>LOCATION</b>
06/13/24	Severe Thunderstorm Warning	Lipscomb and Oldham Counties

# Fire Danger Forecast

## Forecast Fire Danger

Fuel Model: G  
Valid for: 06/14/2024  
Issued on: 06/13/2024



# Burn Ban

## OUTDOOR BURN BANS

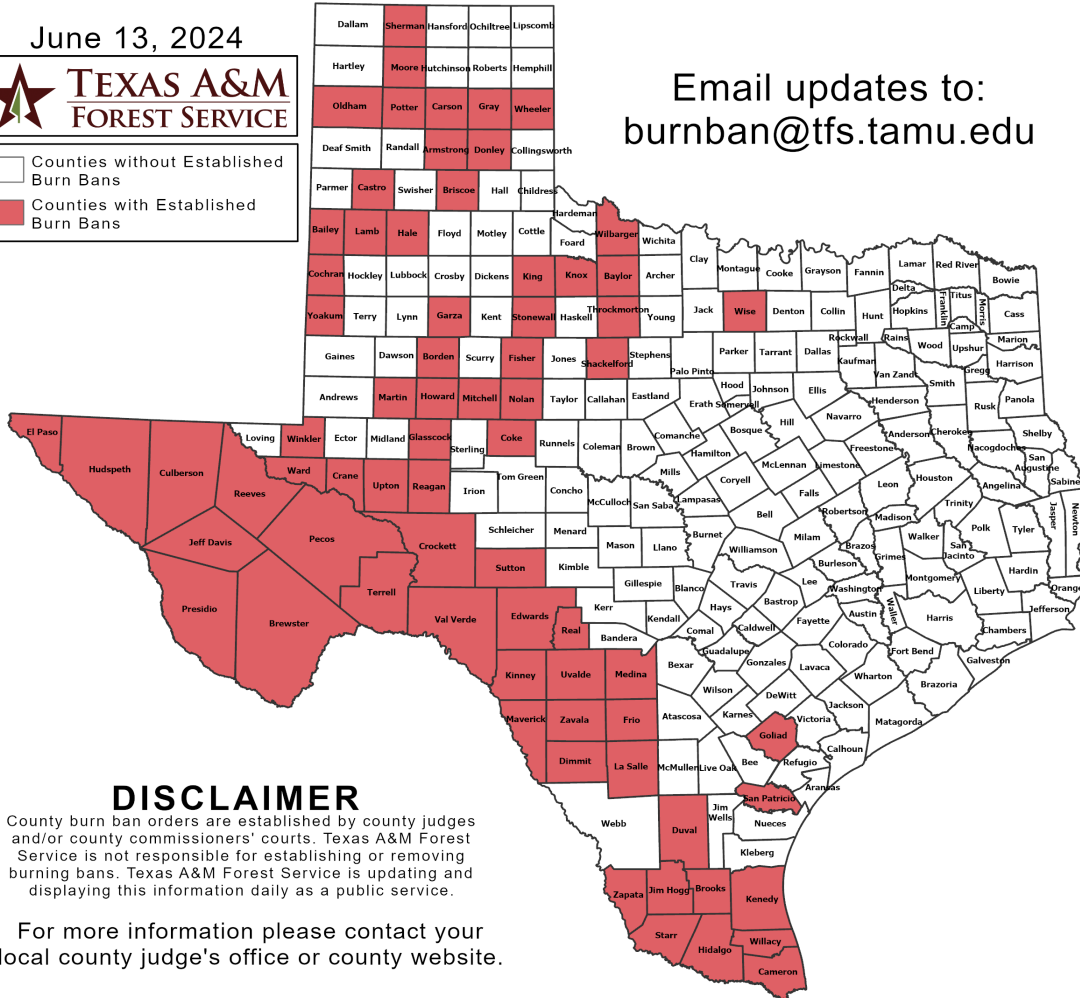
June 13, 2024



Email updates to:  
[burnban@tfs.tamu.edu](mailto:burnban@tfs.tamu.edu)

### Counties with Burn Bans: 71

- Armstrong
- Bailey
- Baylor
- Borden
- Brewster
- Briscoe
- Brooks
- Cameron
- Carson
- Castro
- Cochran
- Coke
- Crane
- Crockett
- Culberson
- Dimmit
- Donley
- Duval
- Edwards
- El Paso
- Fisher
- Frio
- Garza
- Glasscock
- Goliad
- Gray
- Hale
- Hidalgo
- Howard
- Hudspeth
- Jeff Davis
- Jim Hogg
- Kenedy
- King
- Kinney
- Knox
- Lamb
- La Salle
- Maverick
- Medina
- Mitchell
- Moore
- Nolan
- Oldham
- Pecos
- Potter
- Presidio
- Reagan
- Real
- Reeves
- San Patricio
- Shackelford
- Sherman
- Starr
- Stonewall
- Sutton
- Terrell
- Throckmorton
- Upton
- Uvalde
- Val Verde
- Ward
- Wheeler
- Wilbarger
- Willacy
- Winkler
- Wise
- Yoakum
- Zapata
- Zavala



### DISCLAIMER

County burn ban orders are established by county judges and/or county commissioners' courts. Texas A&M Forest Service is not responsible for establishing or removing burning bans. Texas A&M Forest Service is updating and displaying this information daily as a public service.

For more information please contact your local county judge's office or county website.

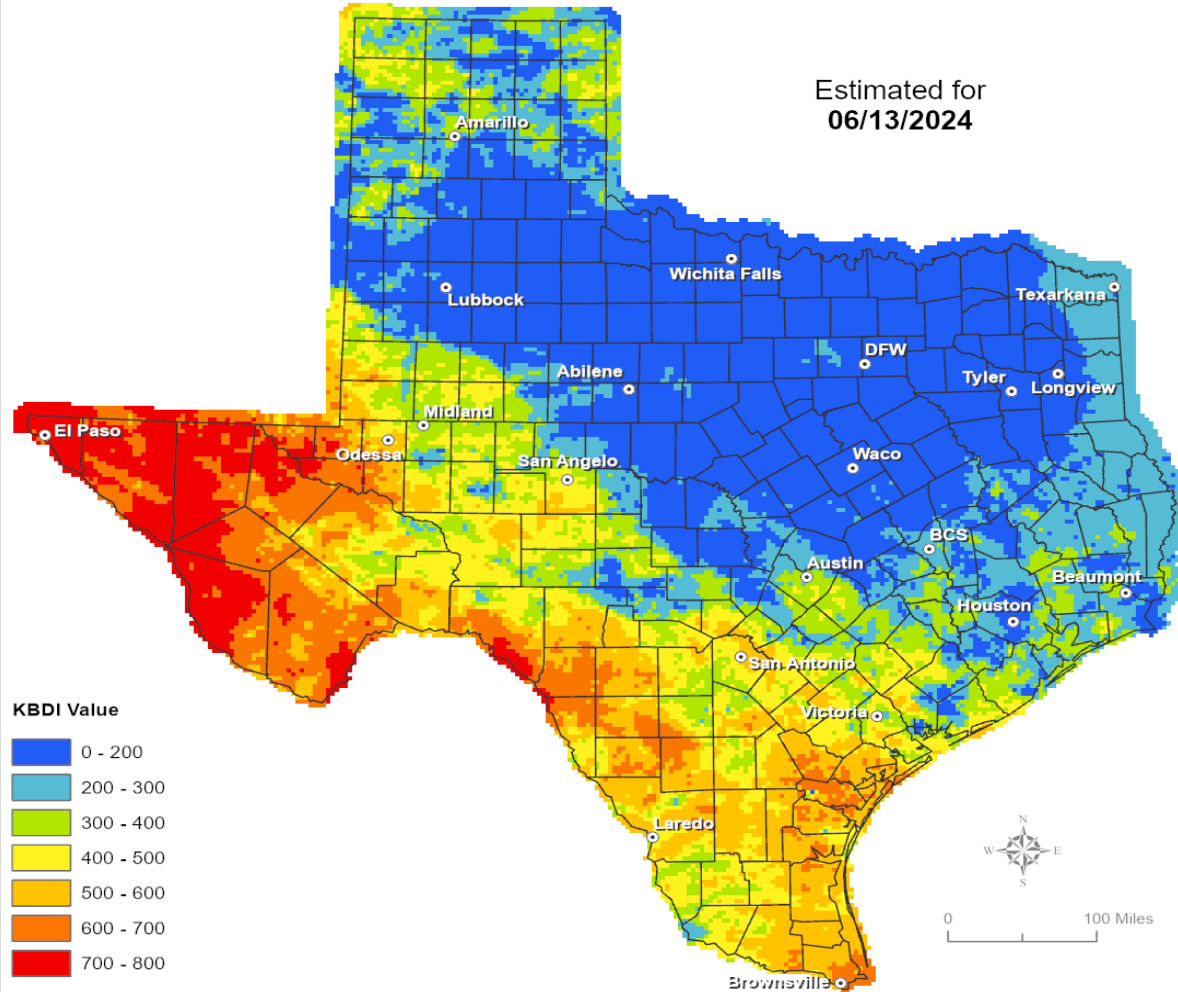
RED FLAG WARNINGS: [www.weather.gov](http://www.weather.gov)  
Additional map formats available at <https://tfsweb.tamu.edu/Burnbans/>

# Keetch-Byram Drought Index

## Keetch-Byram Drought Index

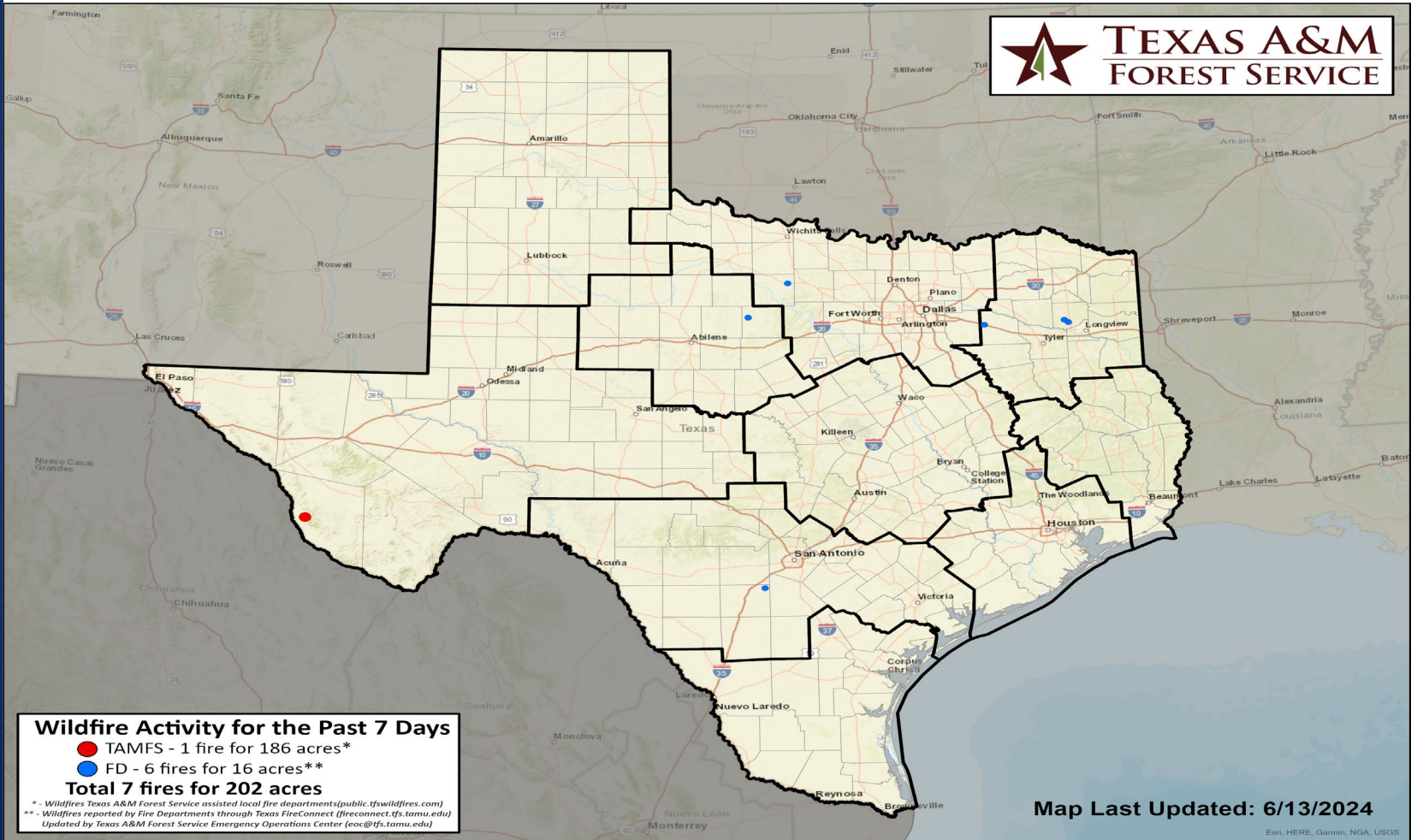
(4 km x 4 km resolution)

Estimated for  
**06/13/2024**



# Fire Activity (\*Last 24 Hours)

Report of 188 (No Change) fires and 1,249,448 (No Change) acres have been burned this year. There are 71 (+2) counties with burn bans. The Keetch-Byram Drought Index list contains 62 (-1) counties with an average over 400.



# Training

DATES		TITLE	COURSE	LOCATION
06/03/24	06/14/24	NFPA 1006 2021 Edition Rescue Specialist (Certification Course)	H-515	Angleton
06/07/24	06/21/24	Intermediate Incident Command System for Expanding Incidents	G-300	Austin
06/10/24	06/14/24	All-Hazards Incident Management Team	O-305	Austin
06/10/24	06/14/24	All-Hazards Incident Management Team	O-305	Katy
06/12/24	06/14/24	Texas Disaster Accounting 101	T-600	Galveston
06/13/24	06/14/24	Advanced Incident Command System for Complex Incidents	G/ICS-400	San Antonio
06/13/24	06/14/24	Advanced Incident Command System for Complex Incidents	G/ICS-400	Houston
06/13/24	06/14/24	Disaster Recovery Public Assistance Programs, An Introduction	MGT-482	San Angelo

# Statewide Significant Events

DATES		LOCATION	EVENT
05/31/24	06/29/24	Crosby	Crosby Fair & Rodeo