

Texas Division of Emergency Management Texas State Operations Center



Situation Awareness Brief



Saturday, June 15th, 2024
As of 0900 CDT

Tropical Weather Awareness



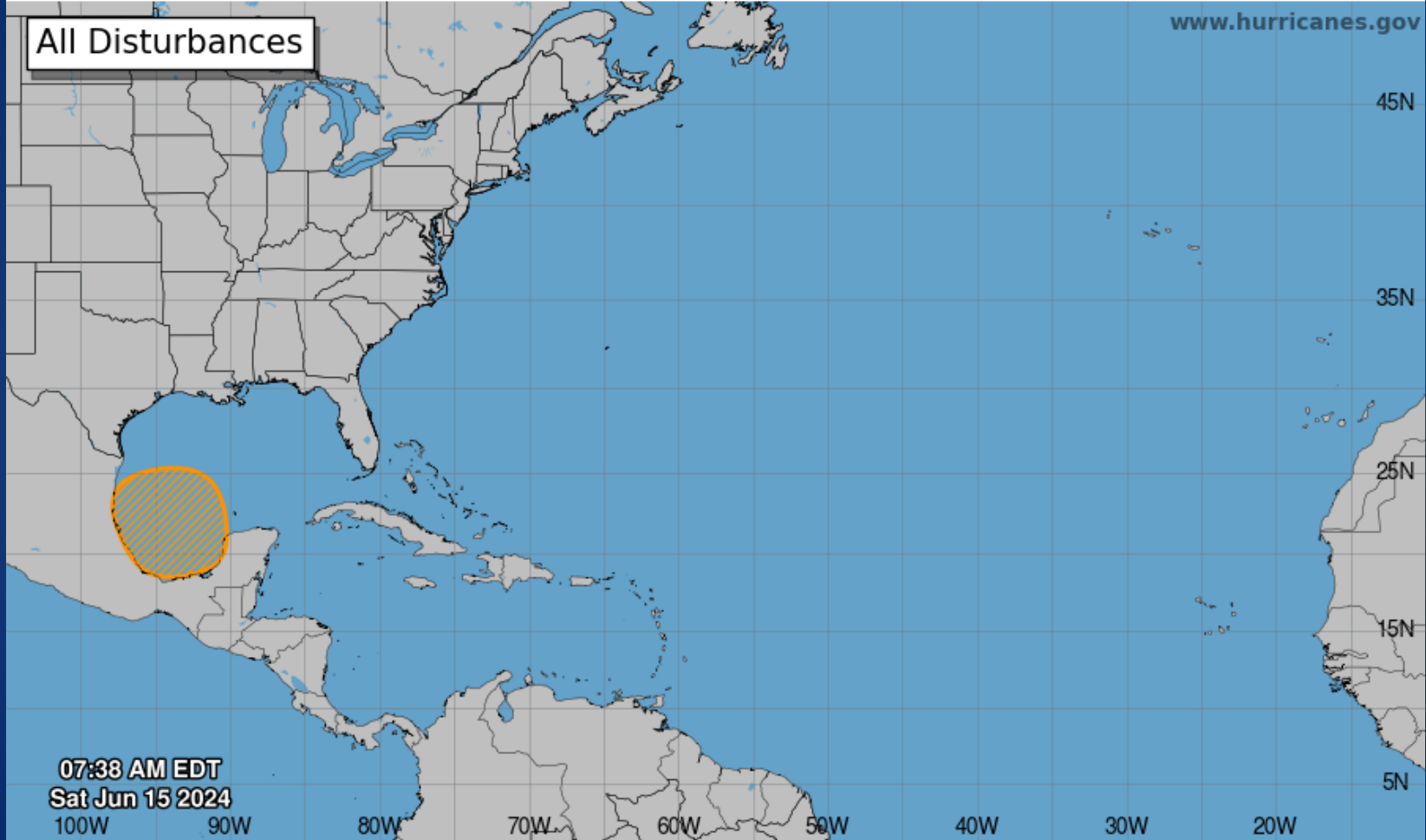
Seven-Day Graphical Tropical Weather Outlook

National Hurricane Center Miami, Florida



www.hurricanes.gov

All Disturbances



07:38 AM EDT
Sat Jun 15 2024

Current Disturbances and Seven-Day Cyclone Formation Chance: < 40% 40-60% > 60%
Tropical or Sub-Tropical Cyclone: Depression Storm Hurricane
 Post-Tropical Cyclone or Remnants

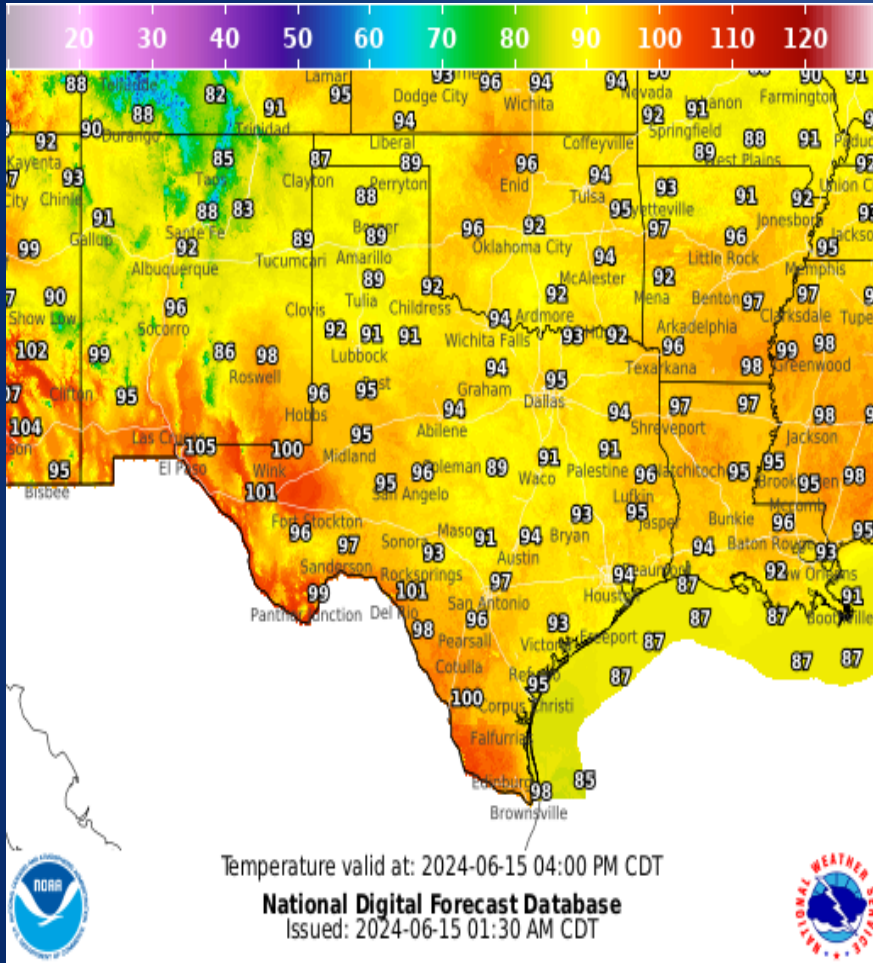
Incidents Reported to the State Operations Center (last 24 hours)

DATE	SUBJECT	LOCATION
06/14/24	Final Report of the 911 Outage	Wood County

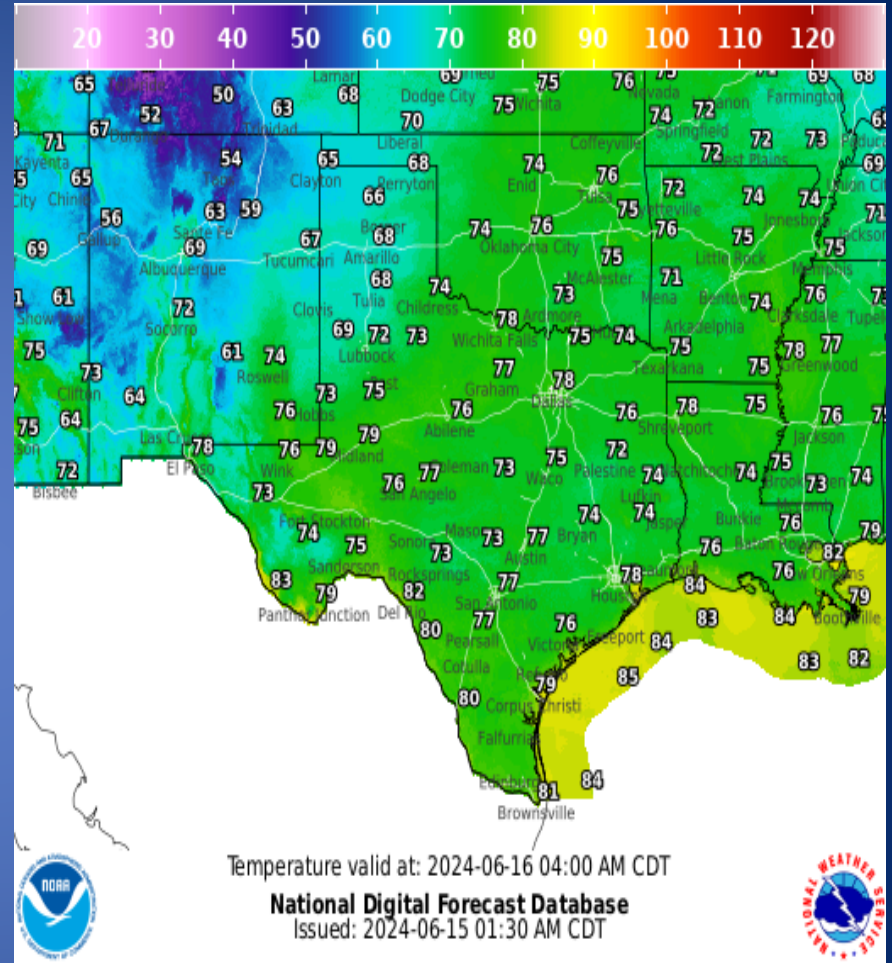
Informational Products Distributed by the State Operations Center

DATE	SUBJECT
06/14/24	NWS Lake Charles, LA: DSS Packet Tropical Update Friday AM
06/14/24	NWS West Gulf RFC: Mostly Dry Weather Will Continue Into Next Week, But Then We Pivot To The Tropics
06/14/24	NWS Corpus Christi: Monitoring The Tropics Medium Chance (50%) of Development in the Southwest Gulf
06/14/24	National Hurricane Center Tropical Weather Outlook 1:00 PM CST
06/14/24	NWS Houston/Galveston: Tropical Update: Medium Chance of Tropical Development Early Next Week
06/14/24	NWS Austin/San Antonio: Tropical Update
06/14/24	National Hurricane Center Tropical Weather Outlook 7:00 PM CST
06/15/24	National Hurricane Center Tropical Weather Outlook 02:00 AM CST
06/15/24	National Hurricane Center Tropical Weather Outlook 07:00 AM CST
06/15/24	NWS Lake Charles, LA: Saturday Morning Weather Briefing
06/15/24	Daily NWS Threat Brief for Saturday, June 15, 2024, for FEMA Region 6

Weather Forecast

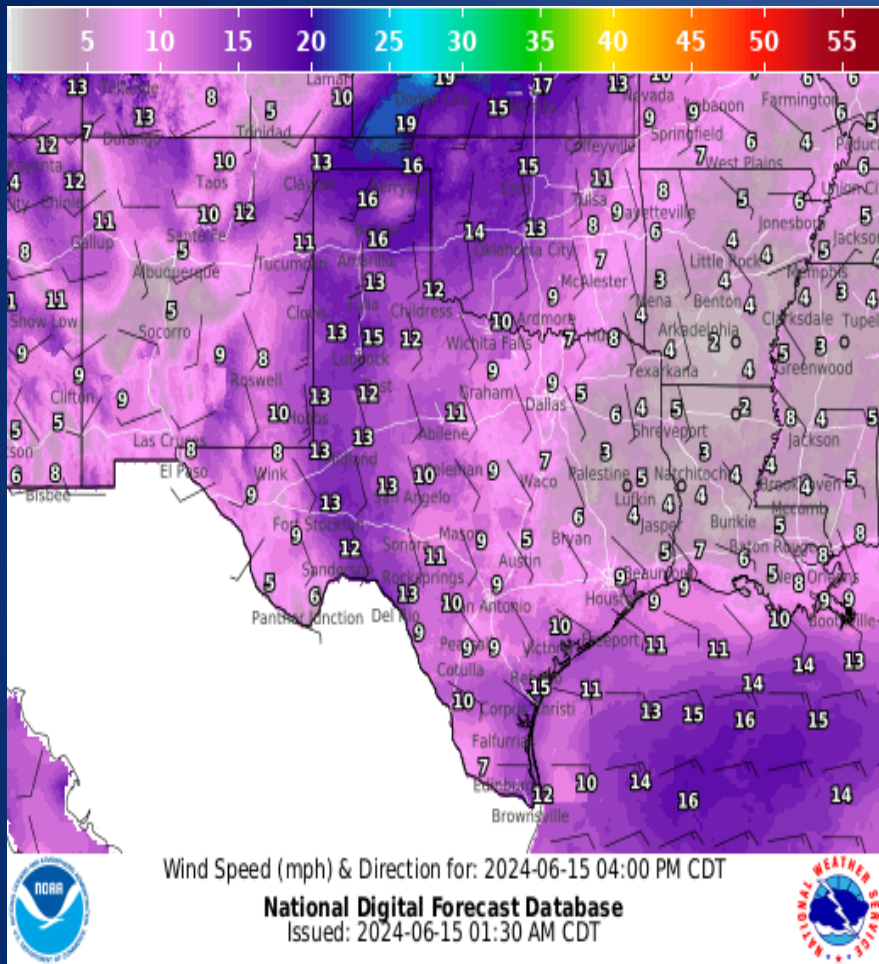


Highs

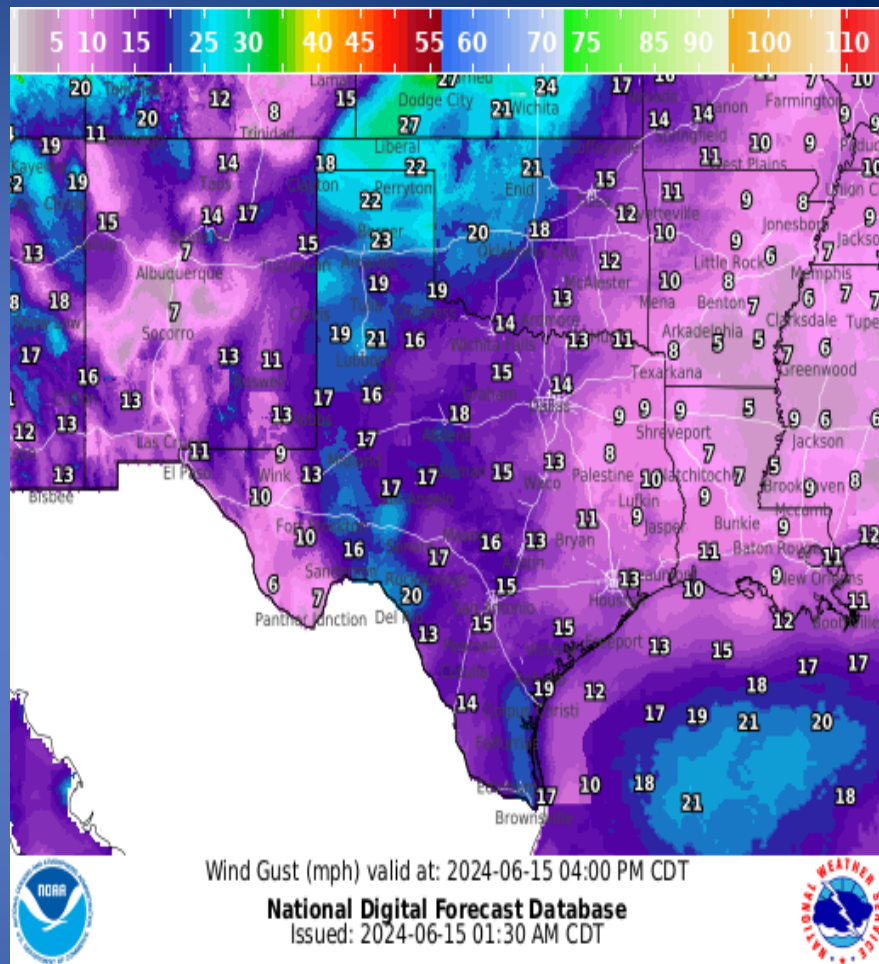


Lows

Weather Forecast

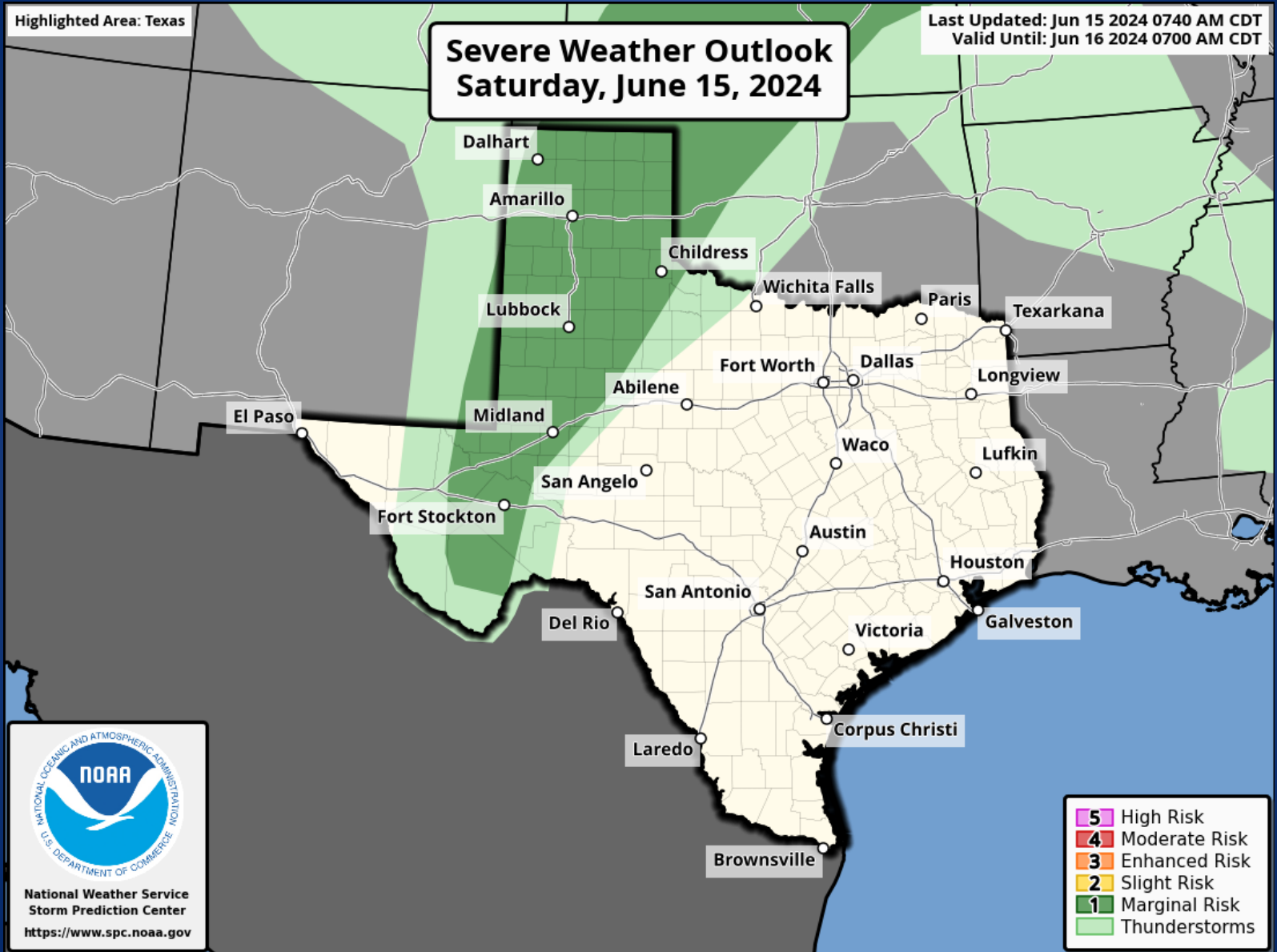


Wind Speeds



Gusts

Hazardous Weather

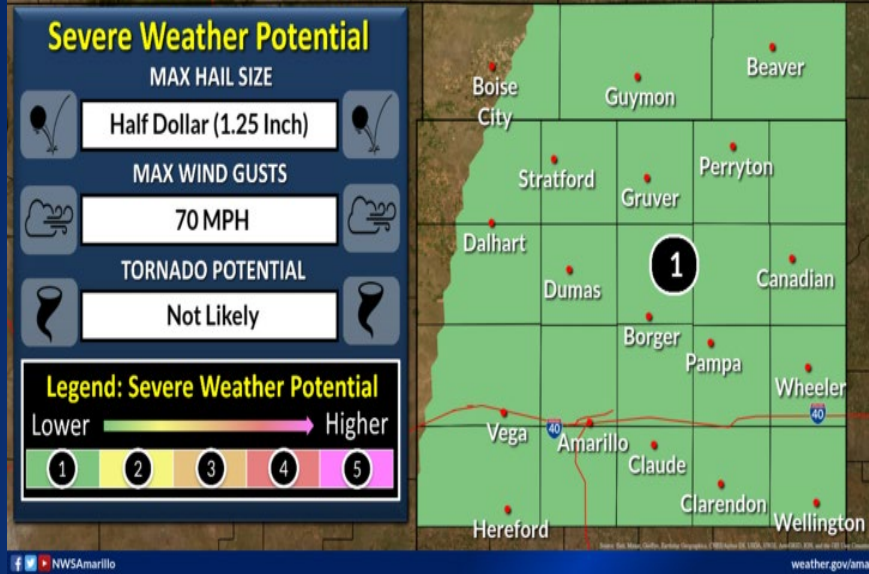


Hazardous Weather

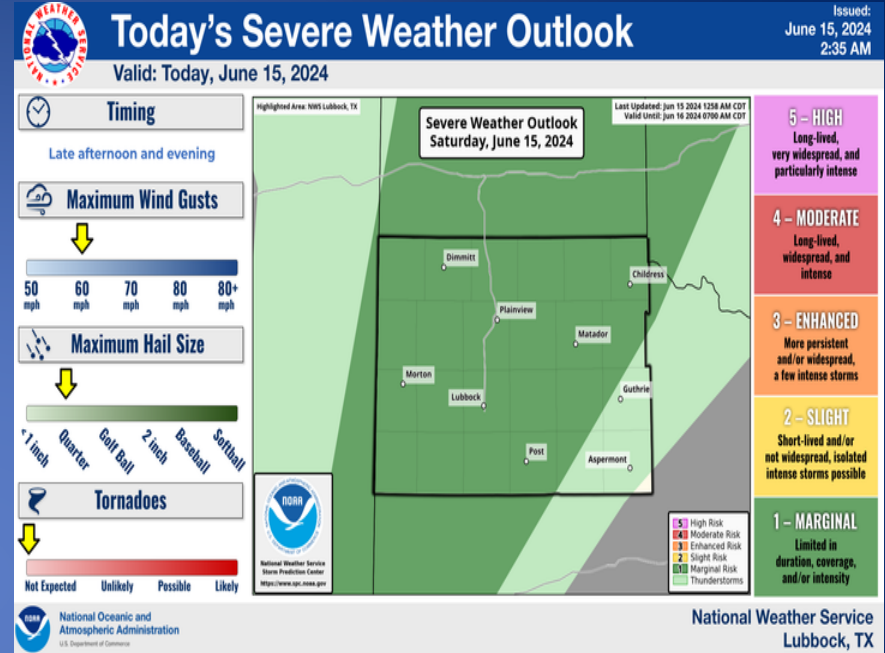
Severe Thunderstorm Potential Today

Timing: 3 PM - 10 PM

Weather Forecast Office
Amarillo, TX
Issued Jun 15, 2024 4:30 AM CDT



Thunderstorms will be possible once again this afternoon into evening. A severe storm or two cannot be ruled out, as well as the possibility of some localized flooding under one of these storms.



Thunderstorms are possible later this afternoon through this evening. A few storms may produce strong winds and locally heavy rainfall.

Hazardous Weather

Heat Advisory June 15, 2024 3:45 AM

This afternoon and early evening

Mountains

HIGH Temperatures
95°F to 99°F

Heat Advisory

PLAN >>> PREPARE >>> ACT

Limit time spent outdoors during the hottest part of the day

NEVER leave children or pets in a hot car - LOOK BEFORE YOU LOCK!

Take frequent rest breaks in the shade or air conditioning

National Oceanic and Atmospheric Administration
U.S. Department of Commerce

National Weather Service
Midland/Odessa, TX

A Heat Advisory is in effect this afternoon and early evening for the Davis, Guadalupe, Chinati, and Delaware Mountains. Stay hydrated and check up on elderly and vulnerable relatives and neighbors.

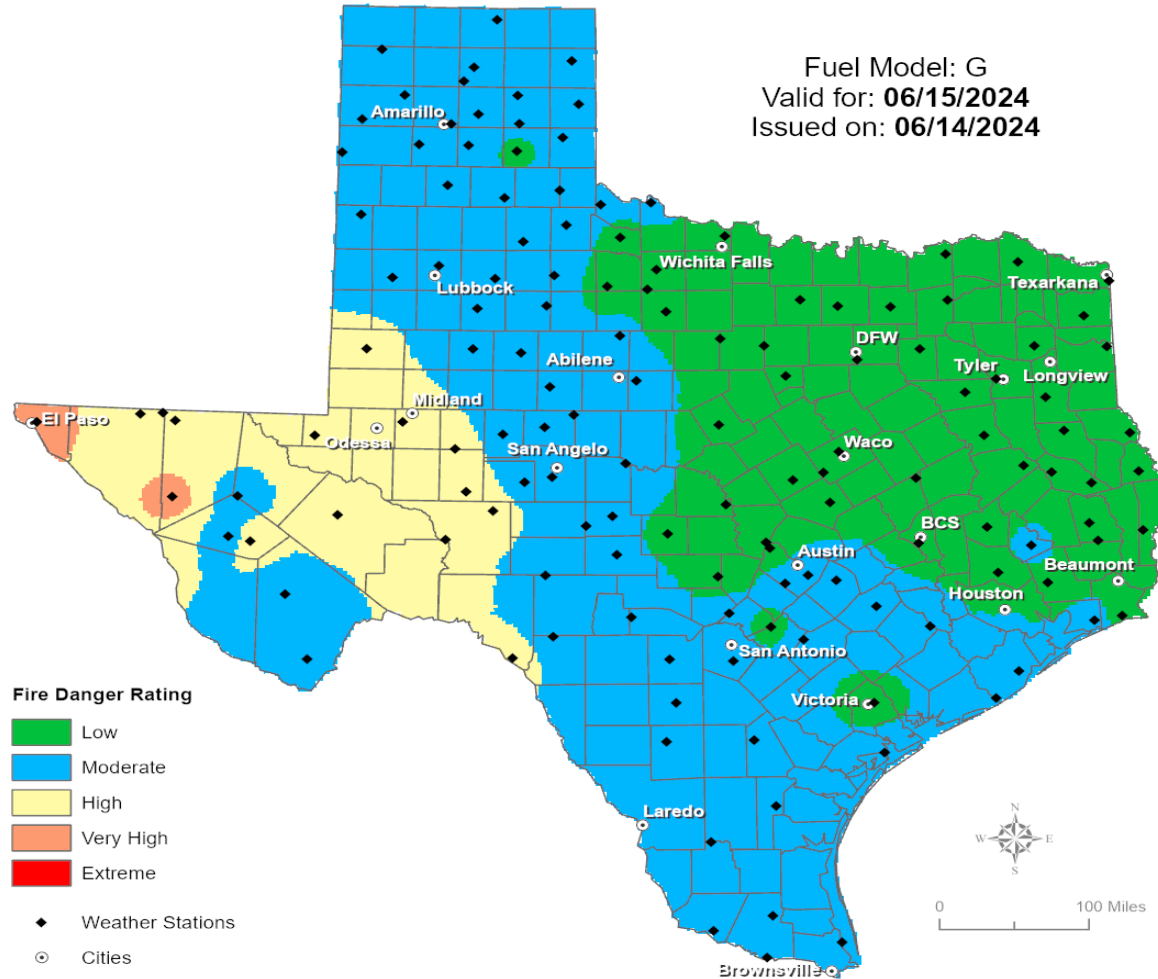
Weather Warnings/Advisories Issued

DATE	WARNING TYPE	LOCATION
06/14/24	Severe Thunderstorm Warning	Castro, Dallam, Parmer and Sherman Counties
06/14/24	Flood Advisory	Armstrong, Deaf Smith, Parmer and Randall Counties
06/15/24	Flash Flood Warning	Armstrong and Randall Counties

Fire Danger Forecast

Forecast Fire Danger

Fuel Model: G
Valid for: **06/15/2024**
Issued on: **06/14/2024**



Fire Danger Rating

- Low
- Moderate
- High
- Very High
- Extreme

- Weather Stations
- Cities

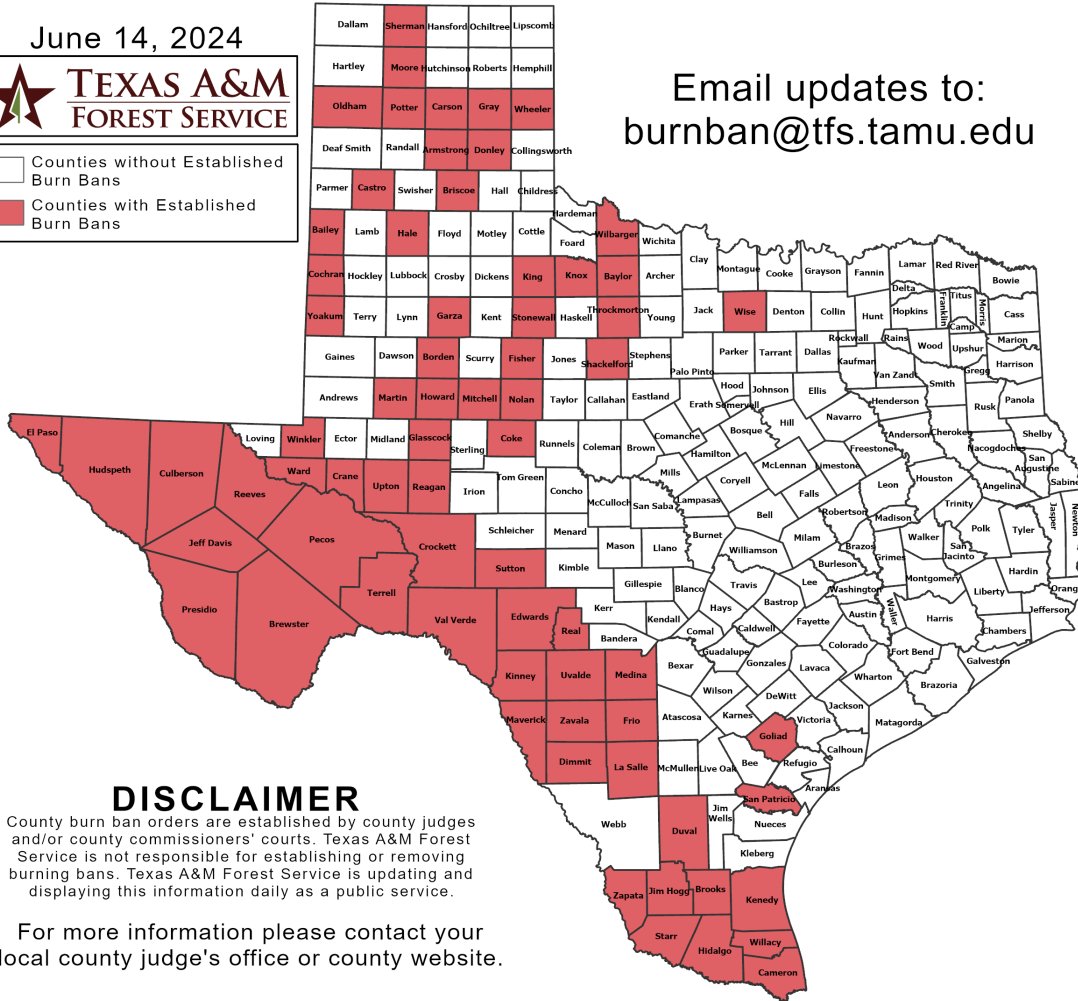
Burn Ban

OUTDOOR BURN BANS

June 14, 2024



Counties without Established Burn Bans
 Counties with Established Burn Bans



Email updates to:
burnban@tfs.tamu.edu

Counties with Burn Bans: 70

- | | | |
|-----------|------------|--------------|
| Armstrong | Goliad | Real |
| Bailey | Gray | Reeves |
| Baylor | Hale | San Patricio |
| Borden | Hidalgo | Shackelford |
| Brewster | Howard | Sherman |
| Briscoe | Hudspeth | Starr |
| Brooks | Jeff Davis | Stonewall |
| Cameron | Jim Hogg | Sutton |
| Carson | Kenedy | Terrell |
| Castro | King | Throckmorton |
| Cochran | Kinney | Upton |
| Coke | Knox | Uvalde |
| Crane | La Salle | Val Verde |
| Crockett | Martin | Ward |
| Culberson | Maverick | Wheeler |
| Dimmit | Medina | Wilbarger |
| Donley | Mitchell | Willacy |
| Duval | Moore | Winkler |
| Edwards | Nolan | Wise |
| El Paso | Oldham | Yoakum |
| Fisher | Pecos | Zapata |
| Frio | Potter | Zavala |
| Garza | Presidio | |
| Glasscock | Reagan | |

DISCLAIMER

County burn ban orders are established by county judges and/or county commissioners' courts. Texas A&M Forest Service is not responsible for establishing or removing burning bans. Texas A&M Forest Service is updating and displaying this information daily as a public service.

For more information please contact your local county judge's office or county website.

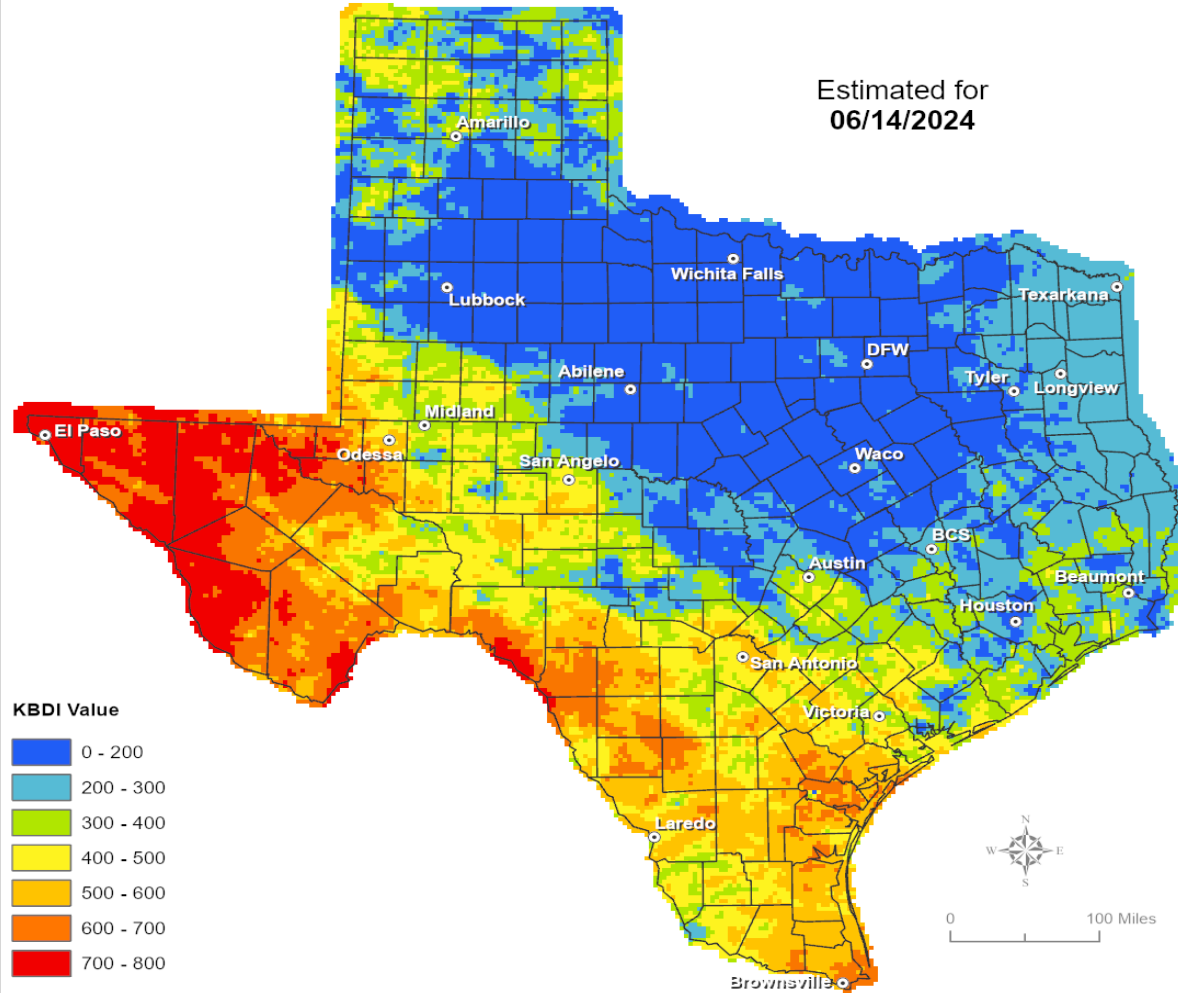
RED FLAG WARNINGS: www.weather.gov
 Additional map formats available at <https://tfsweb.tamu.edu/Burnbans/>

Keetch-Byram Drought Index

Keetch-Byram Drought Index

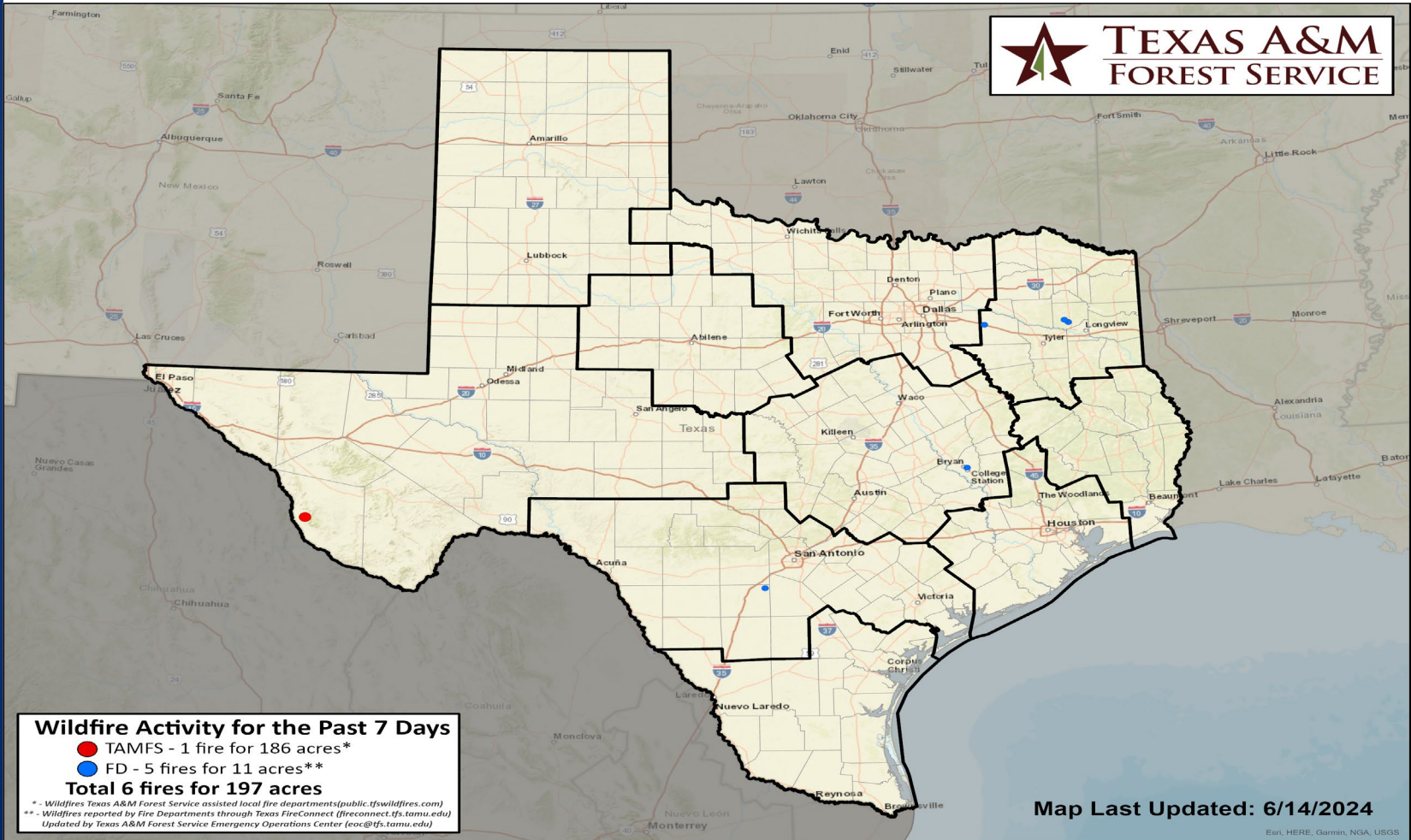
(4 km x 4 km resolution)

Estimated for
06/14/2024



Fire Activity (*Last 24 Hours)

Report of 188 (No Change) fires and 1,249,448 (No Change) acres have been burned this year. There are 70 (-1) counties with burn bans. The Keetch-Byram Drought Index list contains 65 (+3) counties with an average over 400.



Training

DATES		TITLE	COURSE	LOCATION
06/07/24	06/21/24	Intermediate Incident Command System for Expanding Incidents	G/ICS-300	Austin

Statewide Significant Events

DATES		LOCATION	EVENT
05/31/24	06/29/24	Crosby	Crosby Fair & Rodeo
06/15/24	06/23/24	Houston	Houston Pride Festival and Afterparty
06/15/24	06/15/24	College Station	Concert: George Strait