

# Texas Division of Emergency Management Texas State Operations Center



## Situation Awareness Brief



**Saturday, June 22<sup>nd</sup>, 2024  
As of 0900 CDT**

# Tropical Weather Awareness



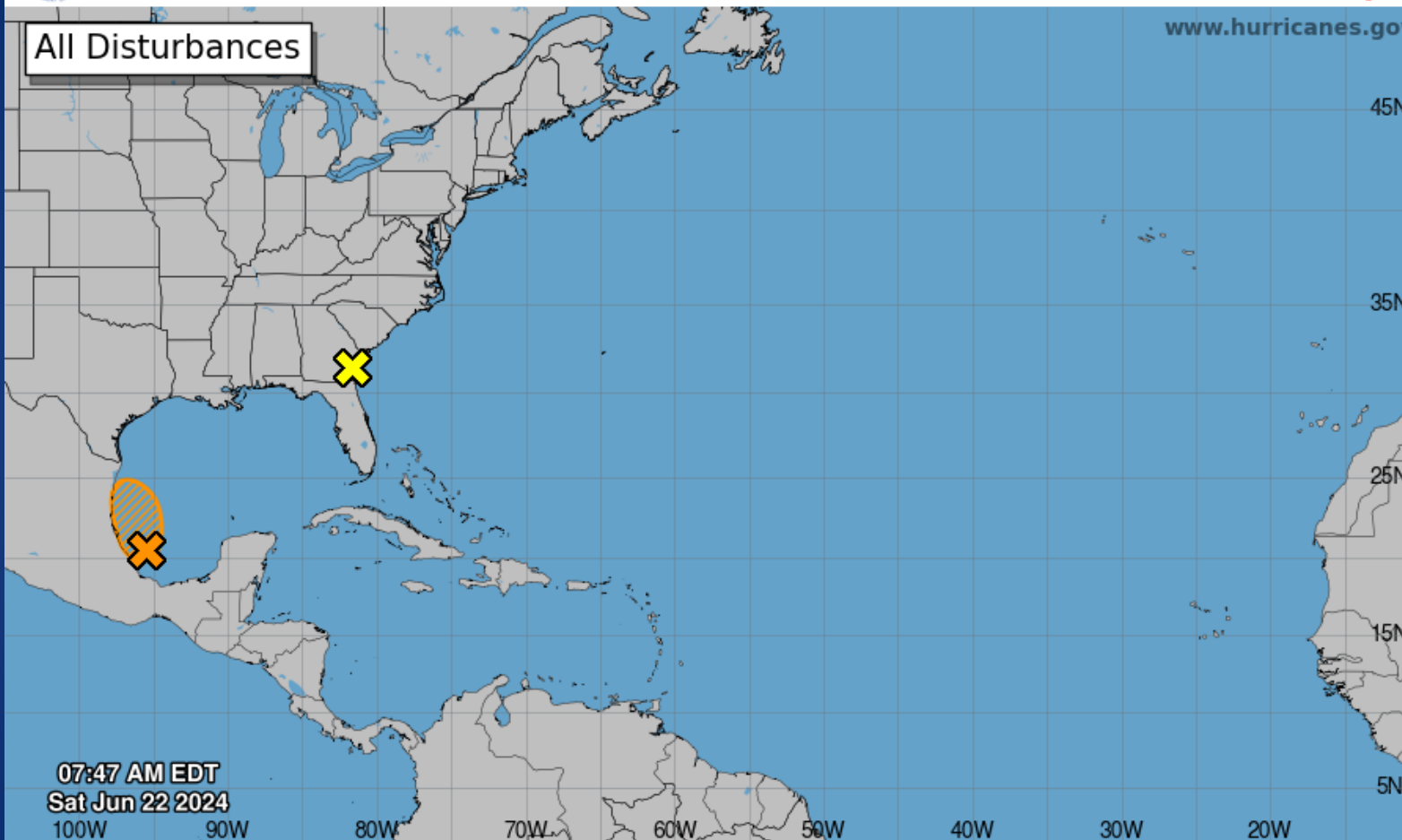
## Seven-Day Graphical Tropical Weather Outlook

National Hurricane Center Miami, Florida



[www.hurricanes.gov](http://www.hurricanes.gov)

All Disturbances



07:47 AM EDT  
Sat Jun 22 2024

Current Disturbances and Seven-Day Cyclone Formation Chance: < 40% 40-60% > 60%  
Tropical or Sub-Tropical Cyclone: Depression Storm Hurricane  
 Post-Tropical Cyclone or Remnants

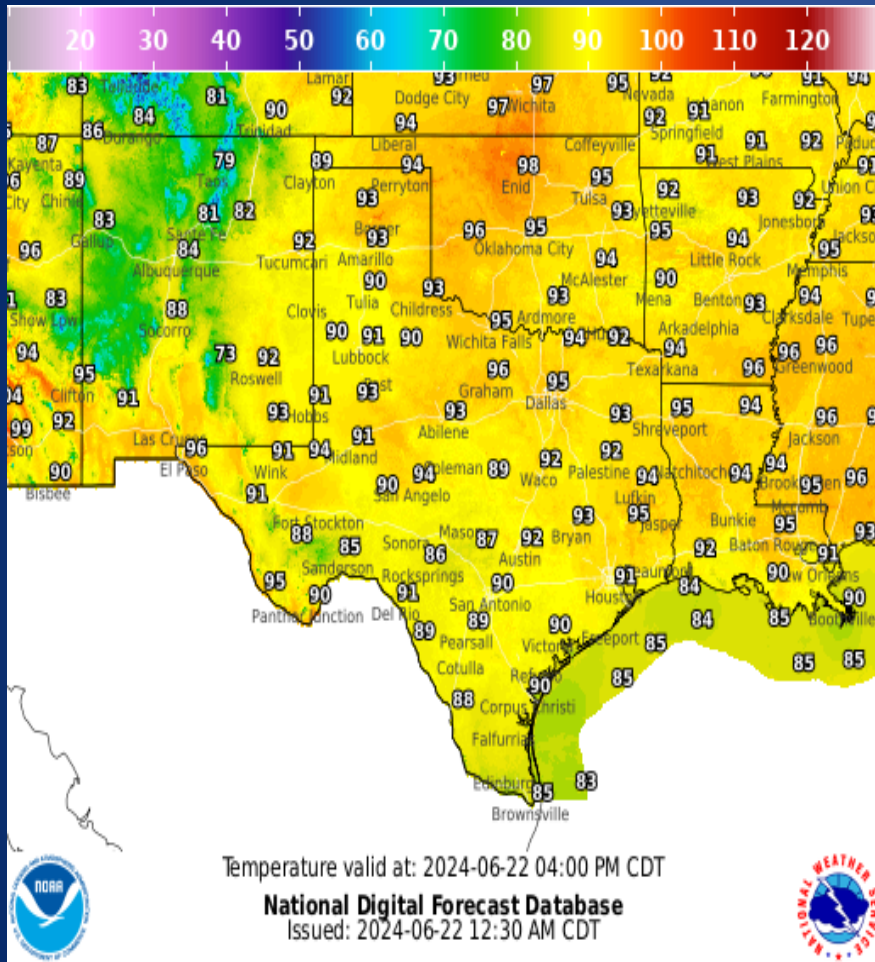
# Incidents Reported to the State Operations Center (last 24 hours)

DATE	SUBJECT	LOCATION
06/21/24	ELT Mission # 24M0173 has been Opened	Randall County
06/21/24	Initial Report of a Boil Water Notice	Calhoun County

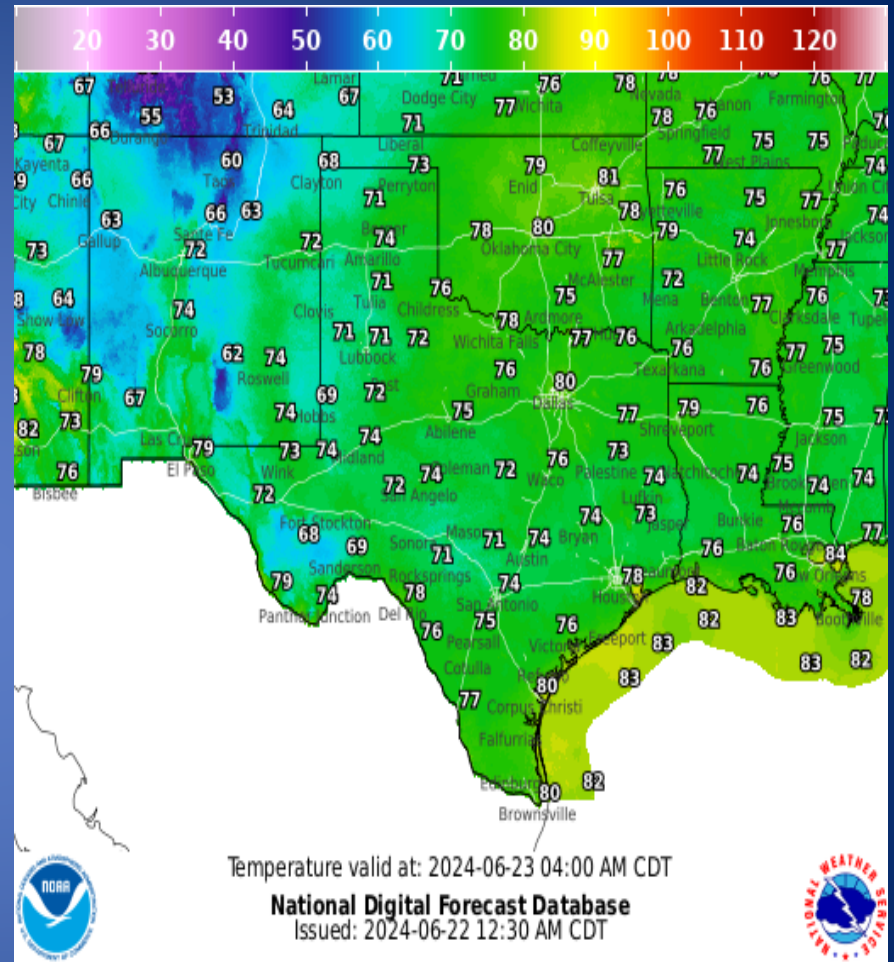
# Informational Products Distributed by the State Operations Center

DATE	SUBJECT
06/21/24	National Hurricane Center Tropical Weather Outlook 1:00 PM CT
06/21/24	REMINDER: 2024 Hurricane Exercise Seminars (June 25-27)
06/21/24	National Hurricane Center Tropical Weather Outlook 7:00 PM CDT
06/22/24	National Hurricane Center Tropical Weather Outlook 01:00 AM CST
06/22/24	National Hurricane Center Tropical Weather Outlook 07:00 AM CST
06/22/24	NWS Brownsville: Possible Tropical Development in the Bay of Campeche this Weekend
06/22/24	Daily NWS Threat Brief for Saturday, June 22, 2024, for FEMA Region 6

# Weather Forecast



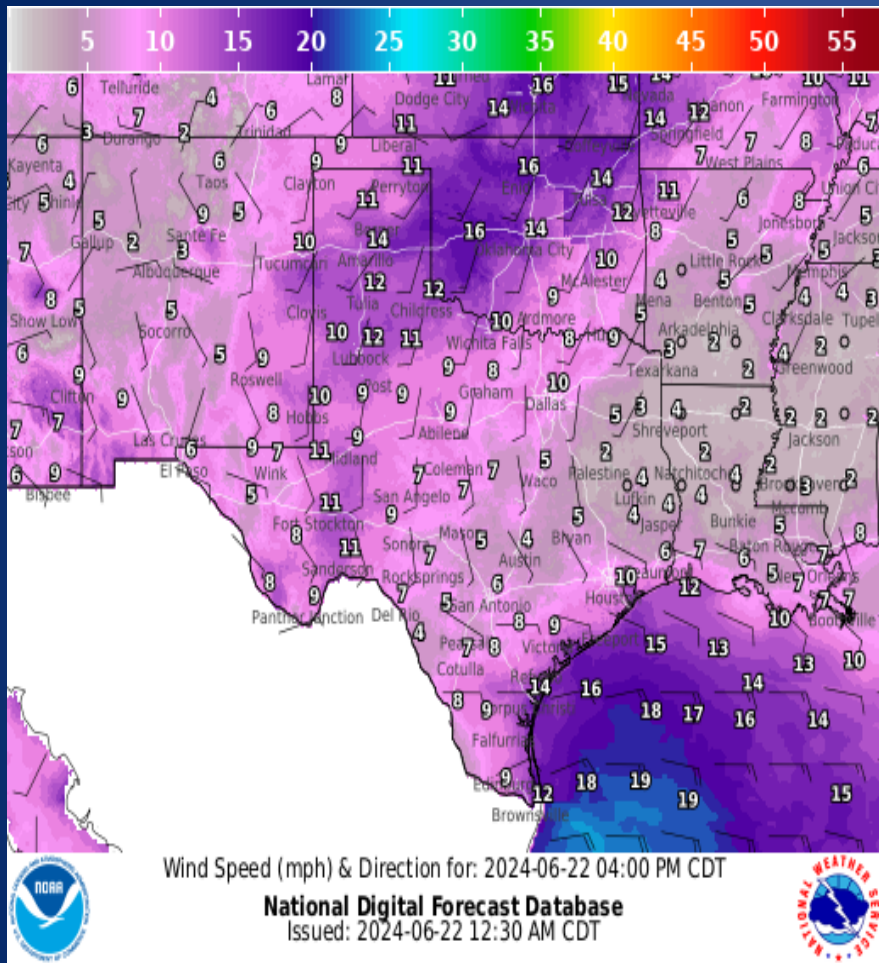
## Highs



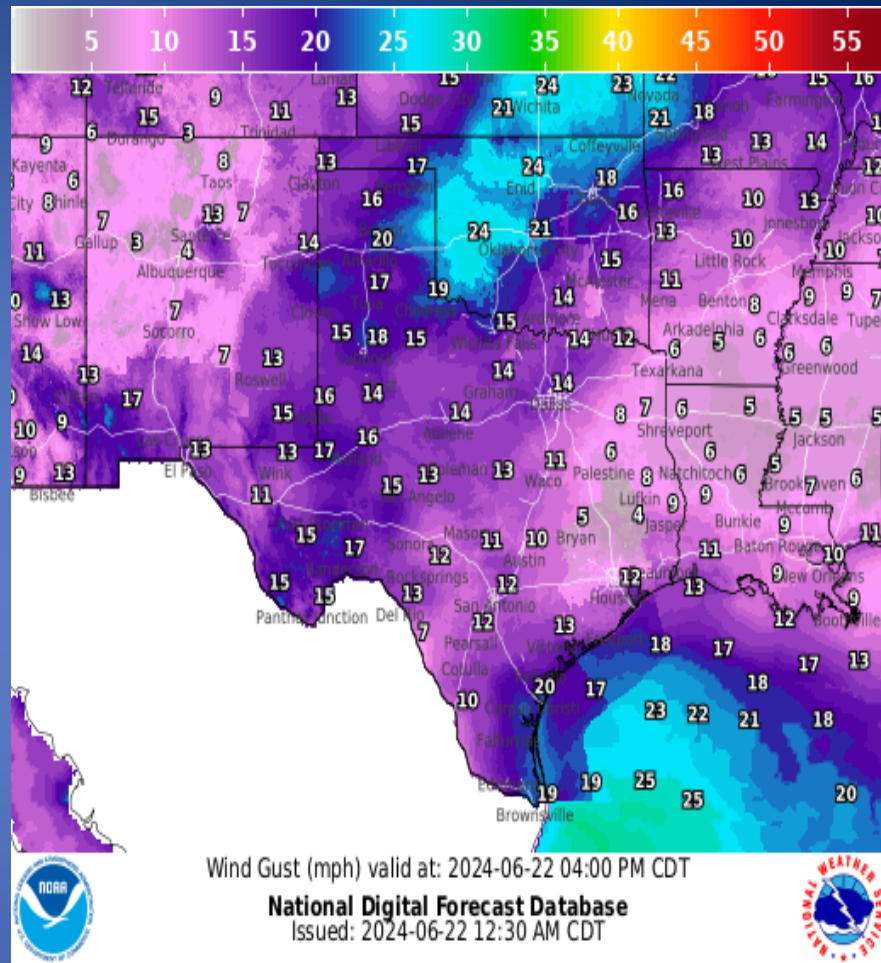
## Lows



# Weather Forecast

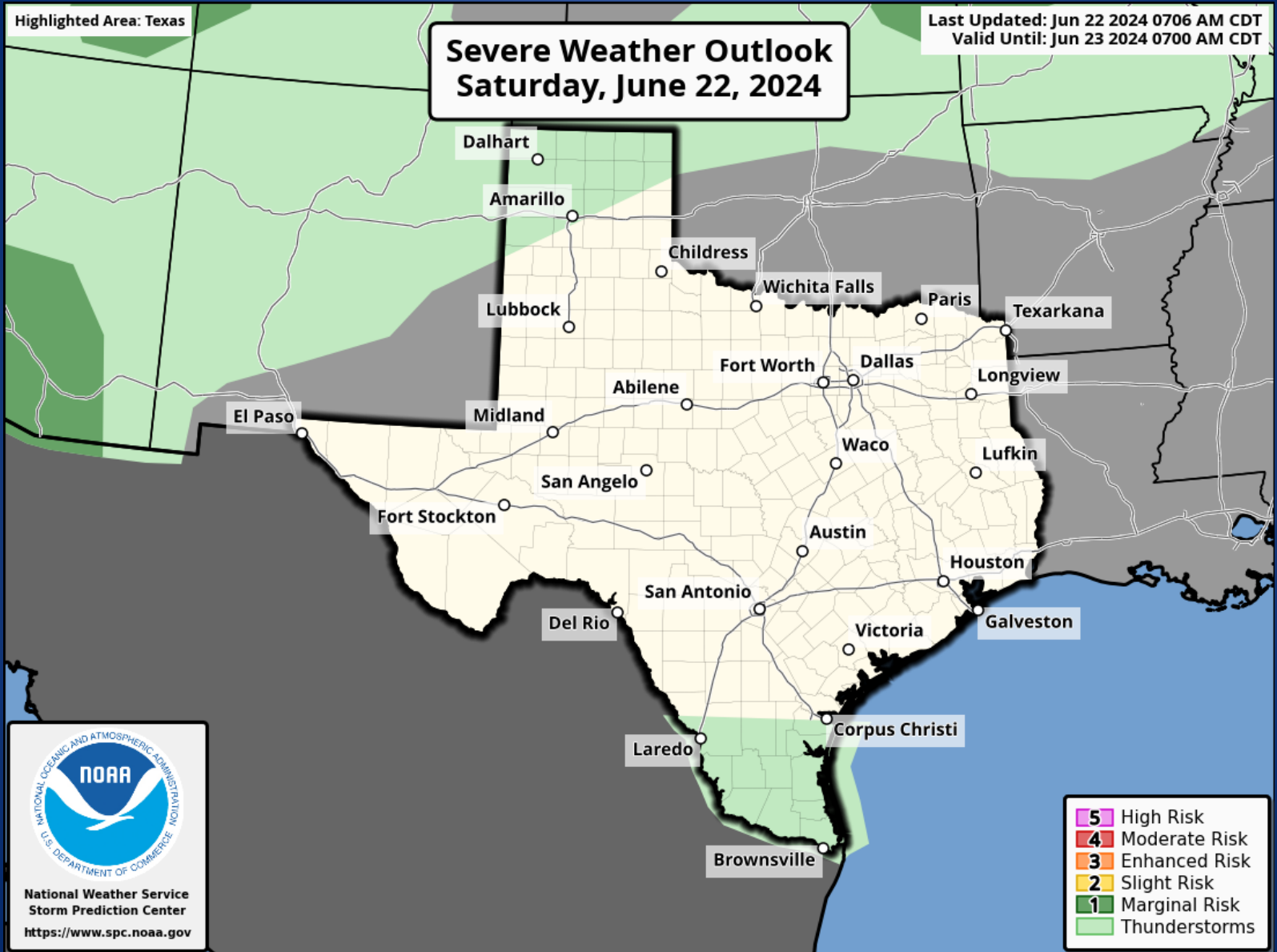


## Wind Speeds



## Gusts

# Hazardous Weather





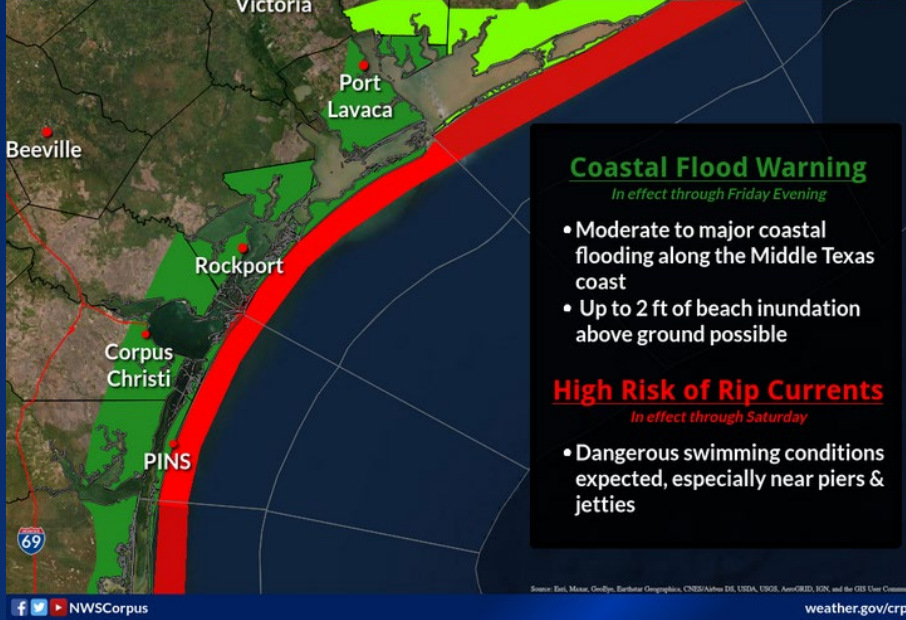
# Hazardous Weather

## Hazardous Beach Conditions

Dangerous Swimming Conditions Along Gulf-Facing Beaches  
Victoria

Weather Forecast Office  
Corpus Christi, TX

Issued Jun 21, 2024 4:06 AM CDT



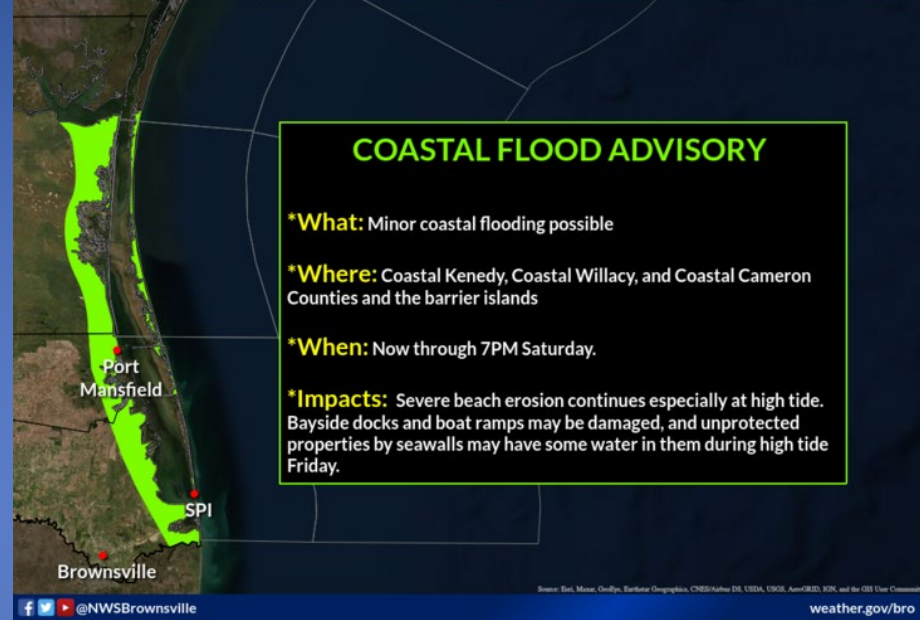
Tide levels remain high today with coastal flooding ongoing. Additionally, there is a high risk for dangerous rip currents along gulf facing beaches through Saturday.

## Coastal Flood Advisory Today

In effect through 7 PM this evening

Weather Forecast Office  
Brownsville/RGV, TX

Issued Jun 22, 2024 7:39 AM CDT



A Coastal Flood Advisory is in effect through 7 PM this evening along the Lower Texas beaches and coastal Cameron, Willacy, and Kenedy counties. Nuisance flooding is expected, with water reaching or pushing into the dunes on SPI. Structural damage to any loose structures, boats, and boat ramps unprotected by seawalls may occur.

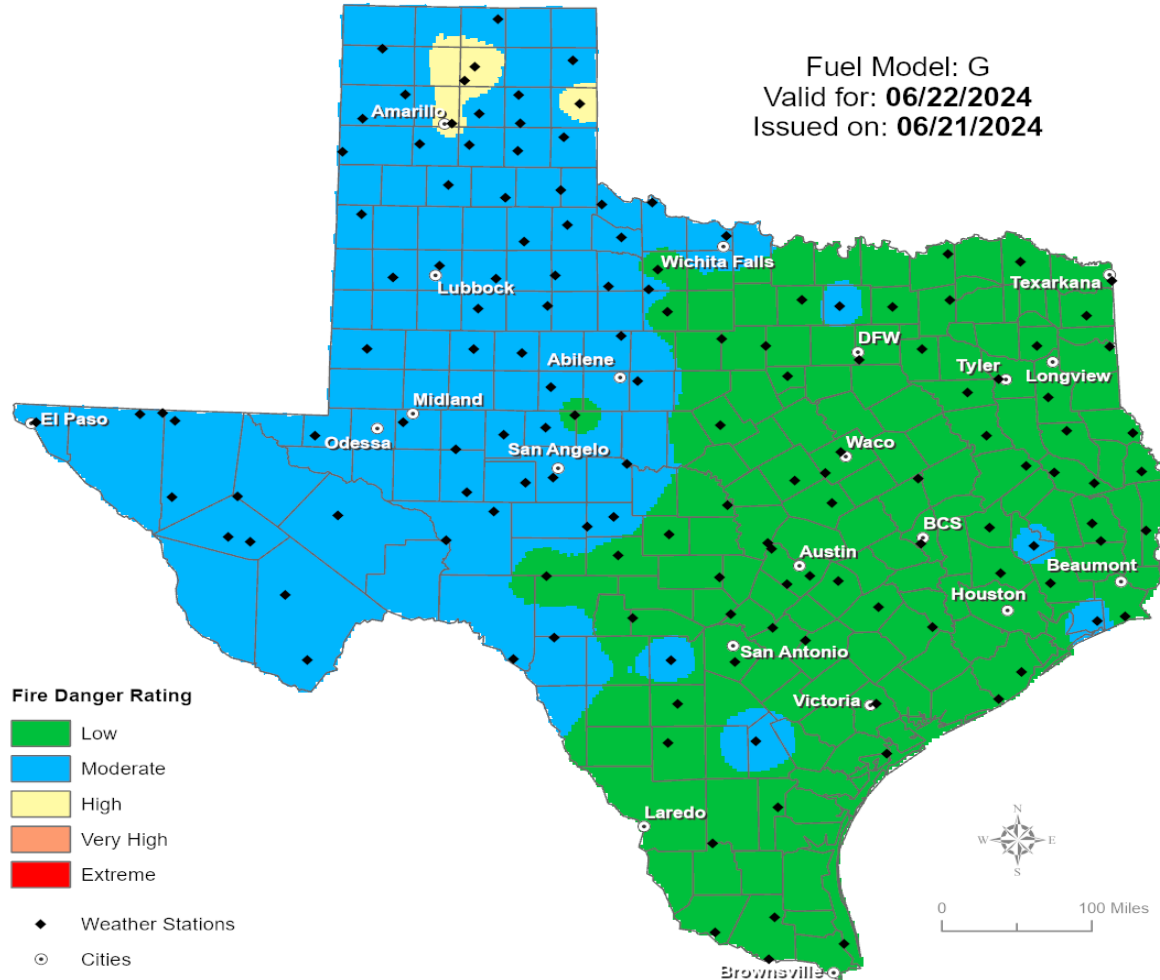
# Weather Warnings/Advisories Issued

<b>DATE</b>	<b>WARNING TYPE</b>	<b>LOCATION</b>
06/21/24	Coastal Flood Advisory	Aransas, Calhoun, Kleberg, Nueces, Refugio, and San Patricio Counties
06/22/24	Coastal Flood Advisory	Cameron, Kenedy, and Willacy Counties



# Fire Danger Forecast

## Forecast Fire Danger



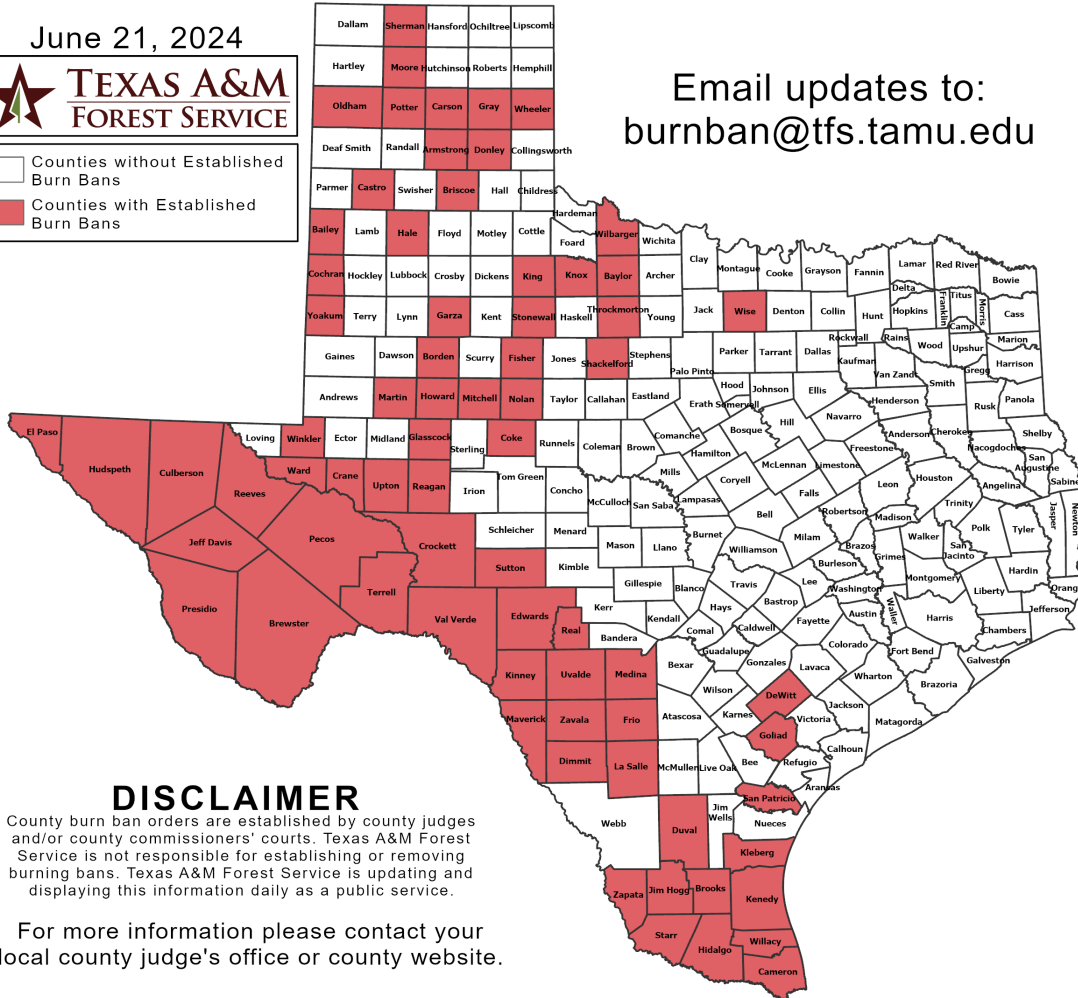
# Burn Ban

## OUTDOOR BURN BANS

June 21, 2024



Counties without Established Burn Bans  
 Counties with Established Burn Bans



Email updates to:  
[burnban@tfs.tamu.edu](mailto:burnban@tfs.tamu.edu)

### Counties with Burn Bans: 72

- |           |            |              |
|-----------|------------|--------------|
| Armstrong | Glasscock  | Presidio     |
| Bailey    | Goliad     | Reagan       |
| Baylor    | Gray       | Real         |
| Borden    | Hale       | Reeves       |
| Brewster  | Hidalgo    | San Patricio |
| Briscoe   | Howard     | Shackelford  |
| Brooks    | Hudspeth   | Sherman      |
| Cameron   | Jeff Davis | Starr        |
| Carson    | Jim Hogg   | Stonewall    |
| Castro    | Kenedy     | Sutton       |
| Cochran   | King       | Terrell      |
| Coke      | Kinney     | Throckmorton |
| Crane     | Kleberg    | Upton        |
| Crockett  | Knox       | Uvalde       |
| Culberson | La Salle   | Val Verde    |
| DeWitt    | Martin     | Ward         |
| Dimmit    | Maverick   | Wheeler      |
| Donley    | Medina     | Wilbarger    |
| Duval     | Mitchell   | Willacy      |
| Edwards   | Moore      | Winkler      |
| El Paso   | Nolan      | Wise         |
| Fisher    | Oldham     | Yoakum       |
| Frio      | Pecos      | Zapata       |
| Garza     | Potter     | Zavala       |

### DISCLAIMER

County burn ban orders are established by county judges and/or county commissioners' courts. Texas A&M Forest Service is not responsible for establishing or removing burning bans. Texas A&M Forest Service is updating and displaying this information daily as a public service.

For more information please contact your local county judge's office or county website.

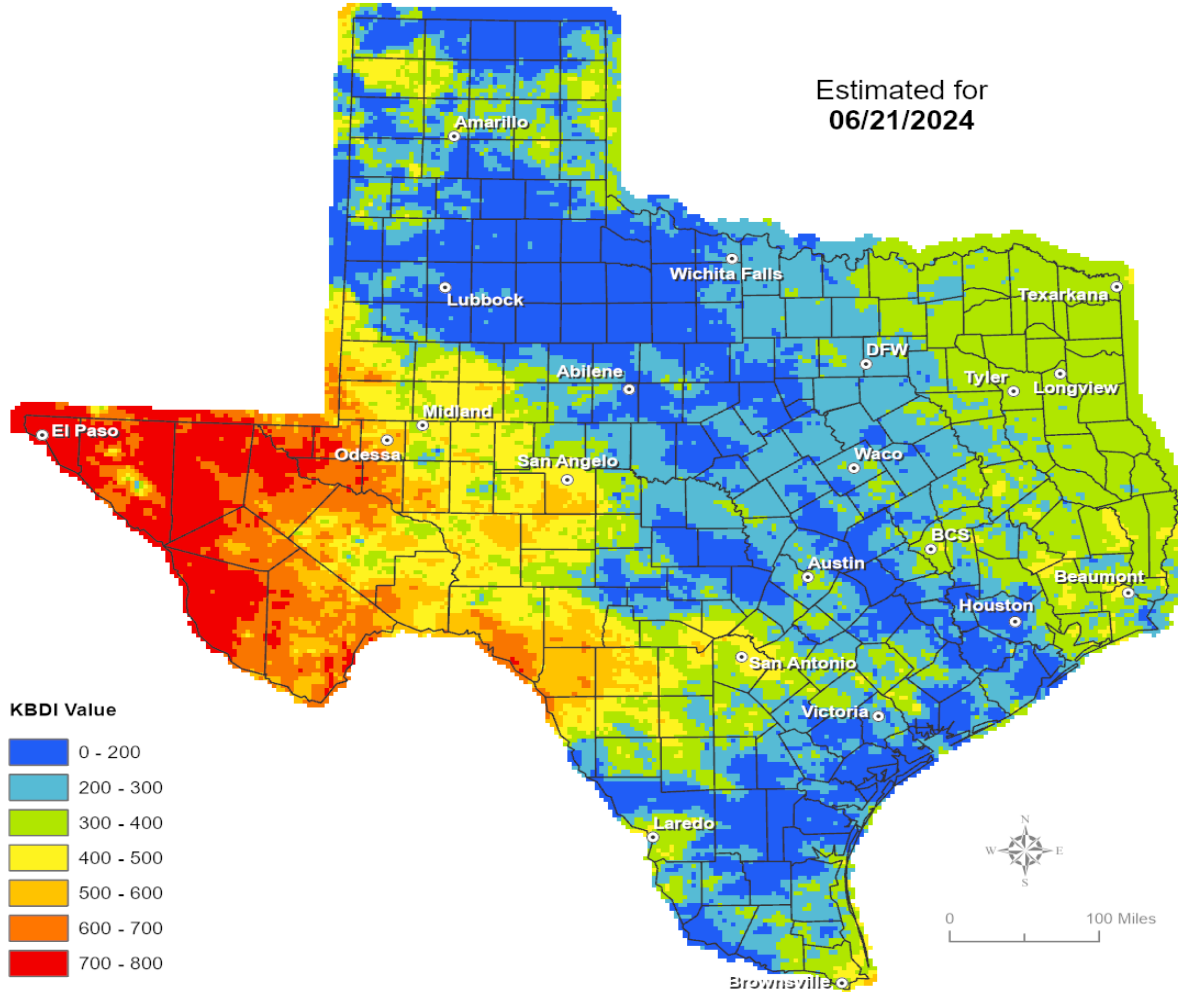
**RED FLAG WARNINGS: [www.weather.gov](http://www.weather.gov)**  
 Additional map formats available at <https://tfsweb.tamu.edu/Burnbans/>

# Keetch-Byram Drought Index

## Keetch-Byram Drought Index

(4 km x 4 km resolution)

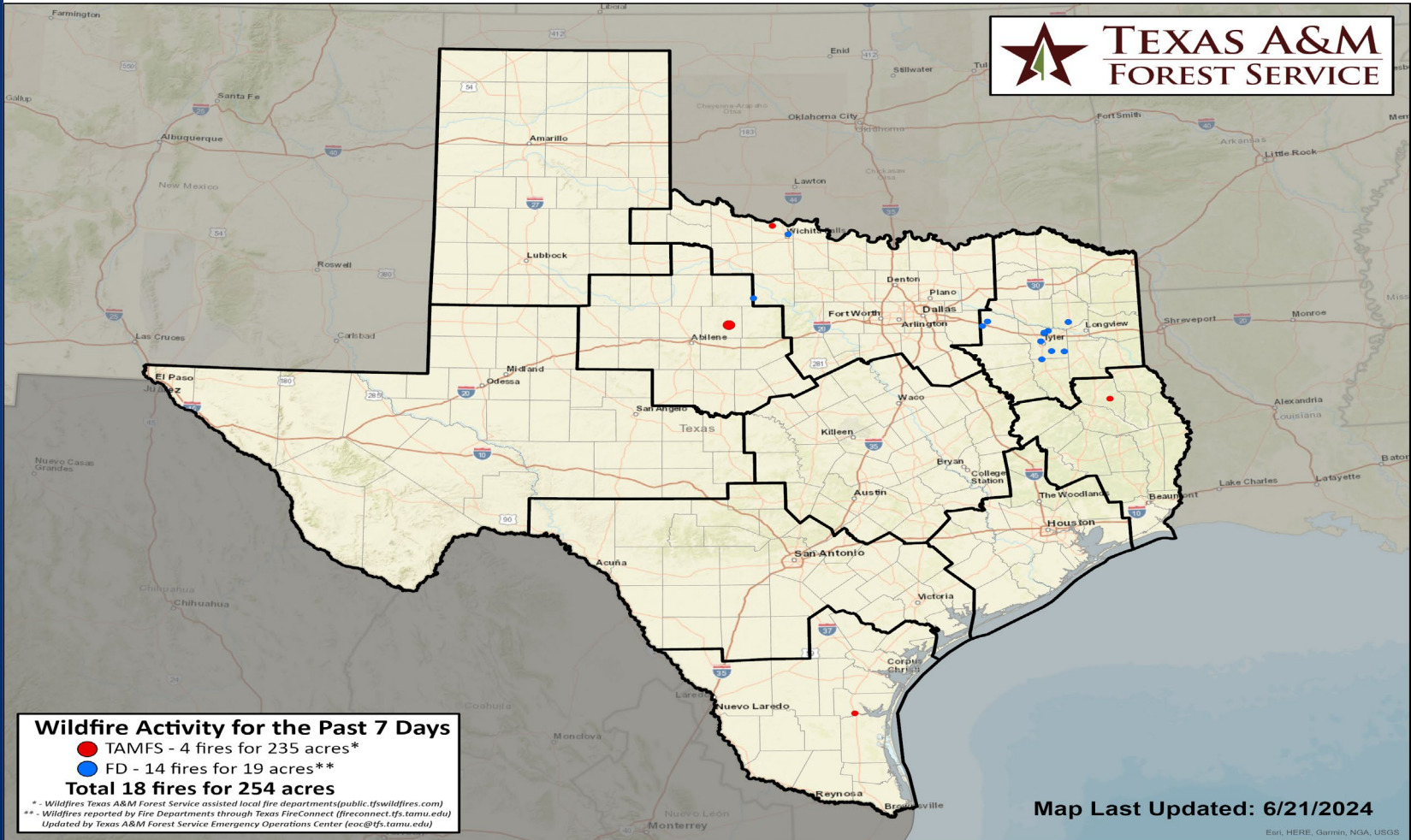
Estimated for  
**06/21/2024**





# Fire Activity (\*Last 24 Hours)

Report of 192 (+1) fires and 1,249,728 (No Change) acres have been burned this year. There are 72 (No Change) counties with burn bans. The Keetch-Byram Drought Index list contains 32 (-6) counties with an average over 400.



# Training

DATES		TITLE	COURSE	LOCATION
06/18/24	06/25/24	Advanced Incident Command System for Complex Incidents, ICS 400	G/ICS-400	Austin
06/21/24	06/23/24	Community Emergency Response Team (CERT) Course	G-317	Jollyville
06/22/24	06/22/24	Personal Protective Measures for Biological Events	PER-320	College Station

# Statewide Significant Events

DATES		LOCATION	EVENT
12/01/23	11/30/24	Houston	Monster Jam
05/31/24	06/29/24	Crosby	Crosby Fair & Rodeo
06/15/24	06/23/24	Houston	Houston Pride Festival and Afterparty
06/22/24	06/22/24	Houston	Houston Pride Parade