

Texas Division of Emergency Management Texas State Operations Center



Situation Awareness Brief



**Sunday, June 23rd, 2024
As of 0900 CDT**

Tropical Weather Awareness



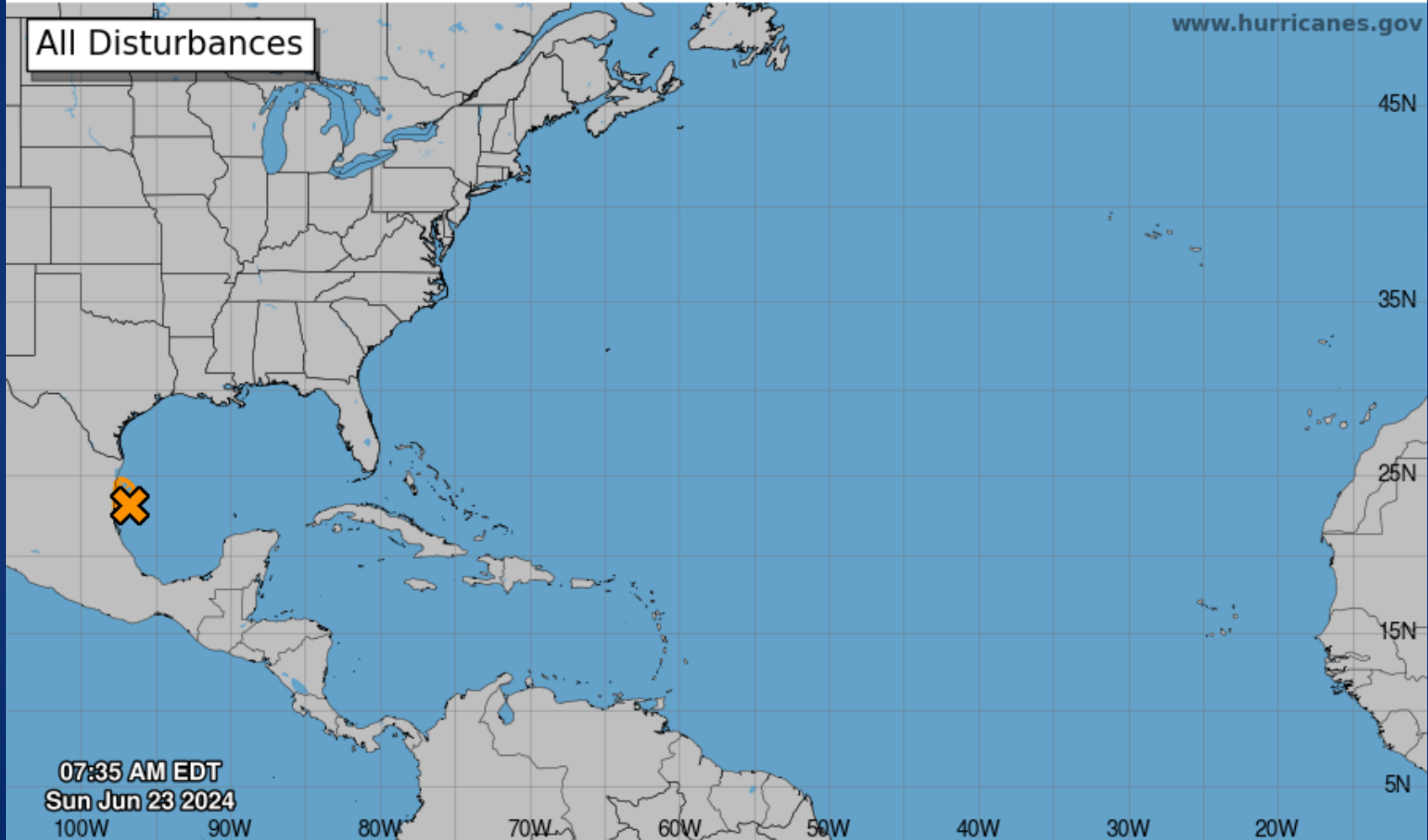
Seven-Day Graphical Tropical Weather Outlook

National Hurricane Center Miami, Florida



www.hurricanes.gov

All Disturbances



07:35 AM EDT
Sun Jun 23 2024

Current Disturbances and Seven-Day Cyclone Formation Chance: < 40% 40-60% > 60%
Tropical or Sub-Tropical Cyclone: Depression Storm Hurricane
 Post-Tropical Cyclone or Remnants

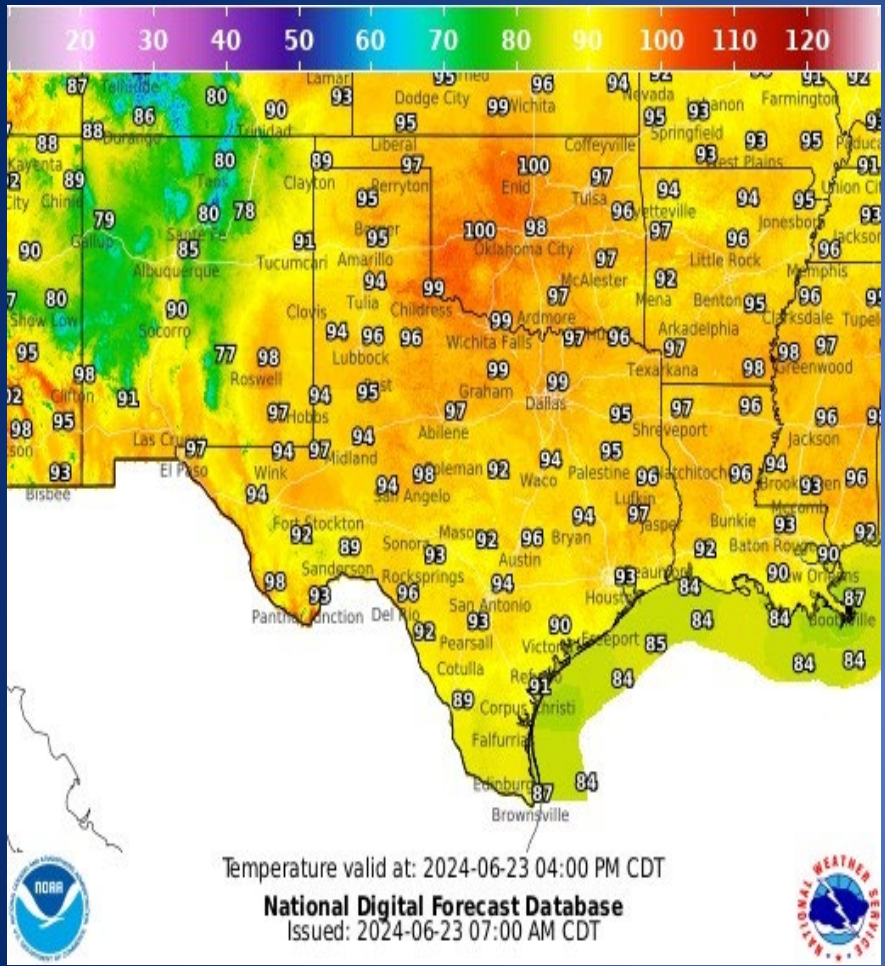
Incidents Reported to the State Operations Center (last 24 hours)

DATE	SUBJECT	LOCATION
06/22/24	ELT Mission # 24M0173 has been CLOSED	Randall County

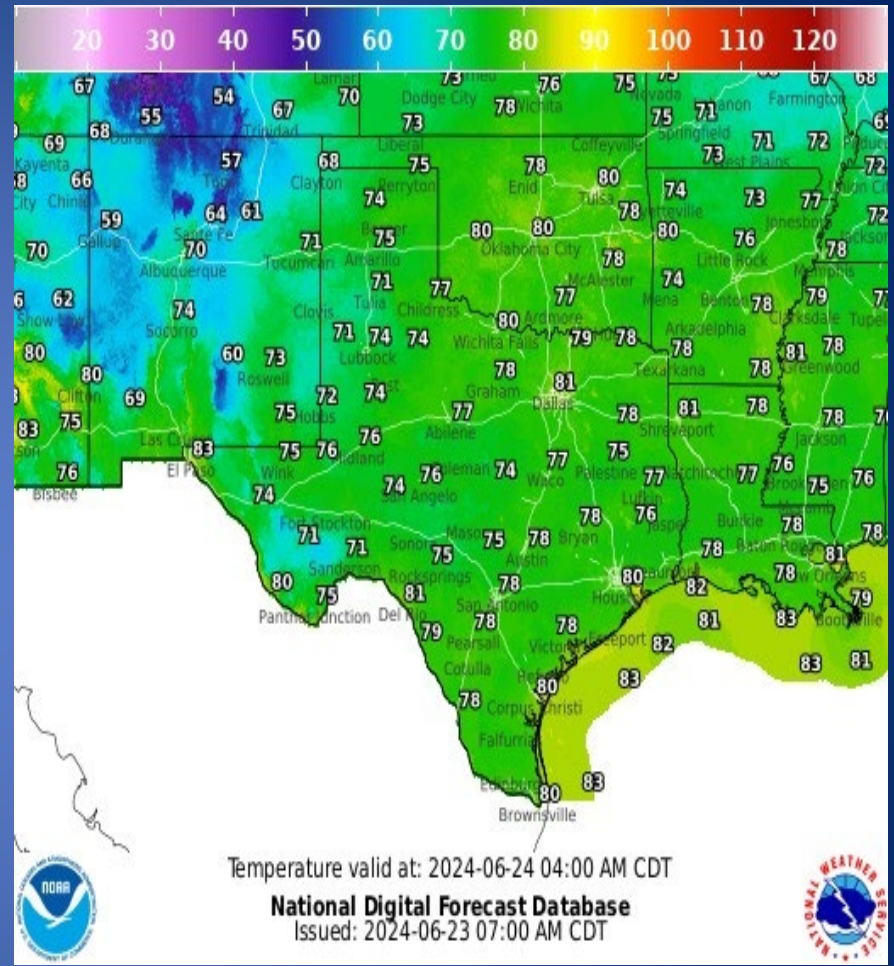
Informational Products Distributed by the State Operations Center

DATE	SUBJECT
06/22/24	National Hurricane Center Tropical Weather Outlook 1:00 pm CT
06/22/24	National Hurricane Center Special Tropical Weather Outlook 5:00 PM CDT
06/22/24	National Hurricane Center Tropical Weather Outlook 7:00 PM CDT
06/23/24	National Hurricane Center Tropical Weather Outlook 01:00 AM CT
06/23/24	NWS Shreveport, LA: Heat Advisory in effect through Tuesday
06/23/24	National Hurricane Center Tropical Weather Outlook 07:00 AM CT
06/23/24	Daily NWS Threat Brief for Sunday, June 23, 2024, for FEMA Region 6

Weather Forecast

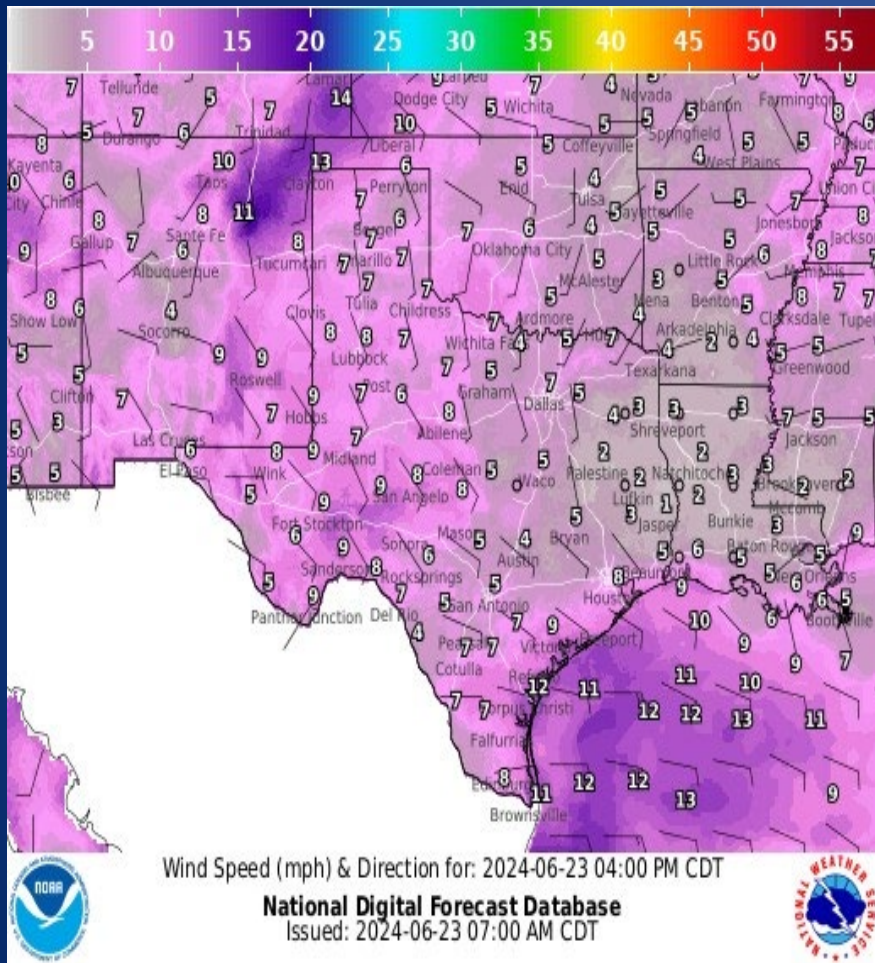


Highs

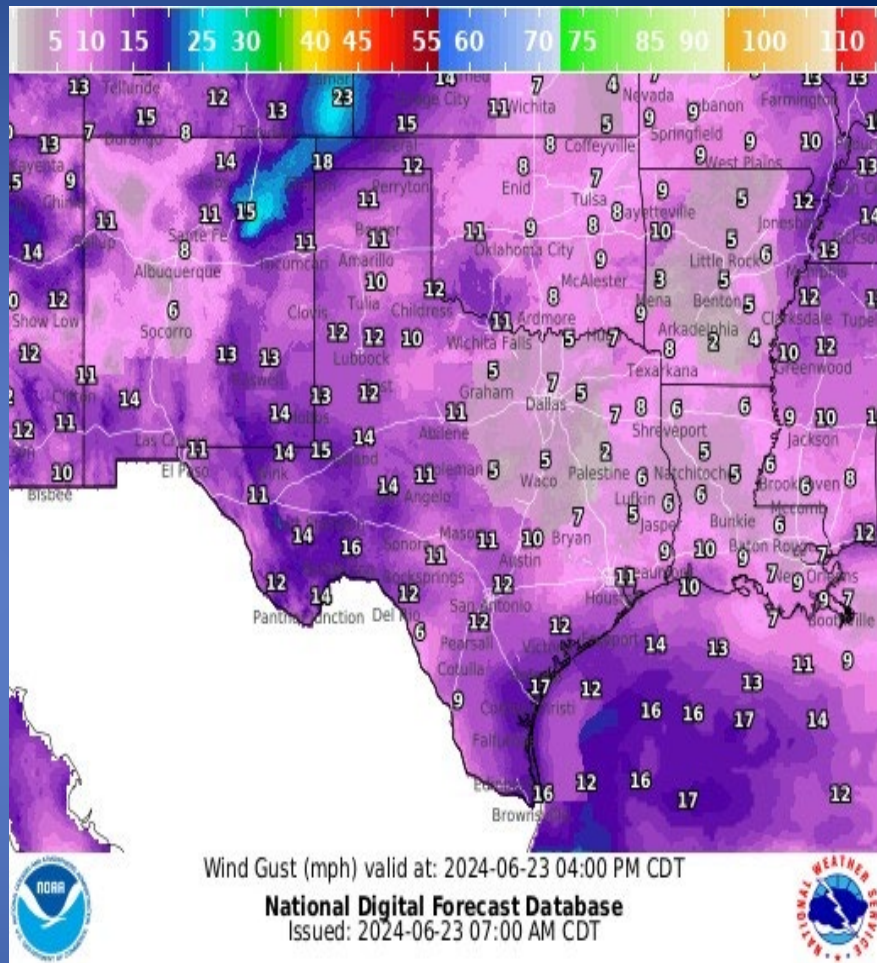


Lows

Weather Forecast



Wind Speeds



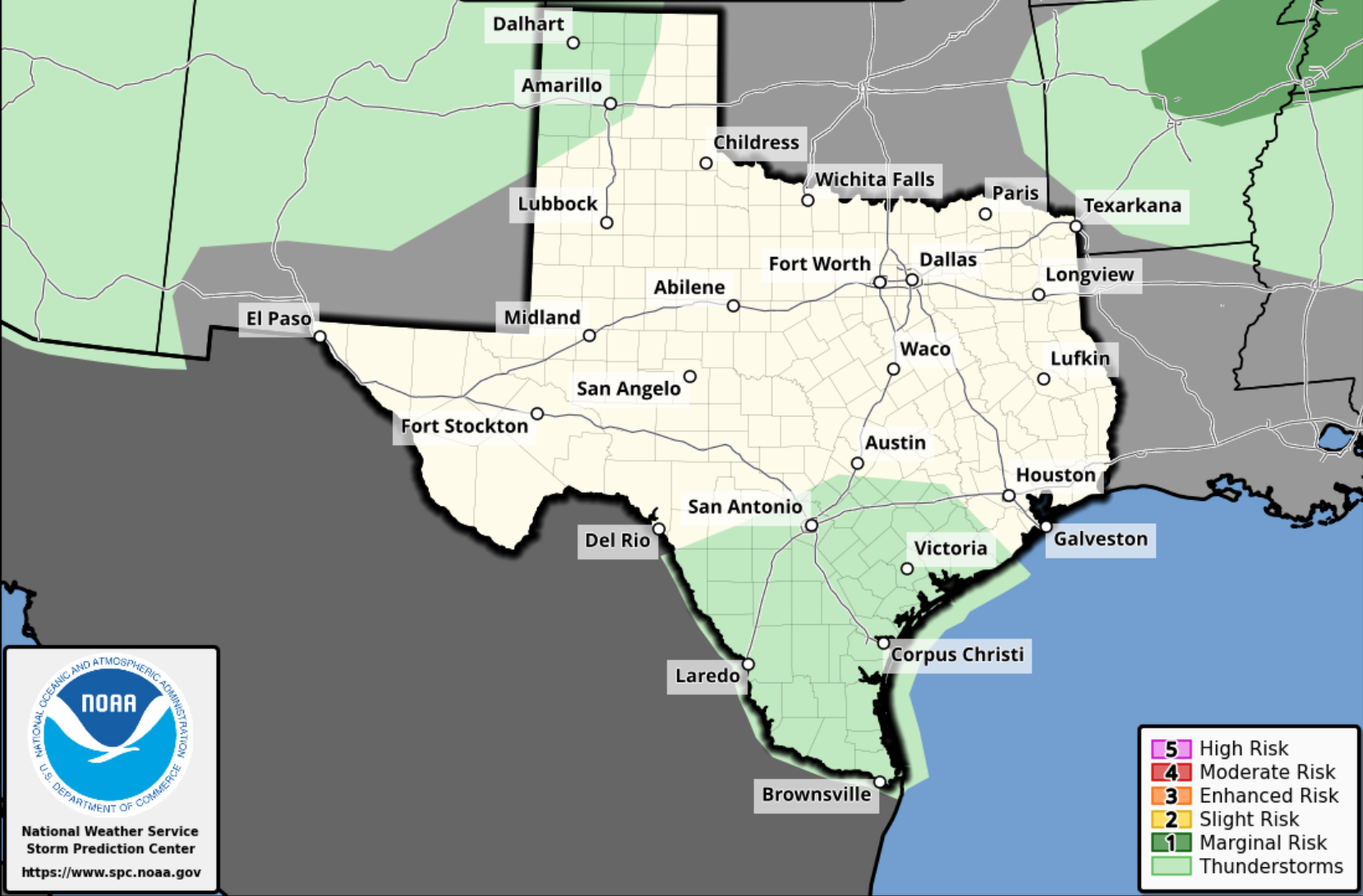
Gusts

Hazardous Weather

Highlighted Area: Texas

Last Updated: Jun 23 2024 0757 AM CDT
Valid Until: Jun 24 2024 0700 AM CDT

Severe Weather Outlook Sunday, June 23, 2024



- 5 High Risk
- 4 Moderate Risk
- 3 Enhanced Risk
- 2 Slight Risk
- 1 Marginal Risk
- Thunderstorms

NATIONAL OCEANIC AND ATMOSPHERIC ADMINISTRATION
U.S. DEPARTMENT OF COMMERCE
NOAA
National Weather Service
Storm Prediction Center
<https://www.spc.noaa.gov>

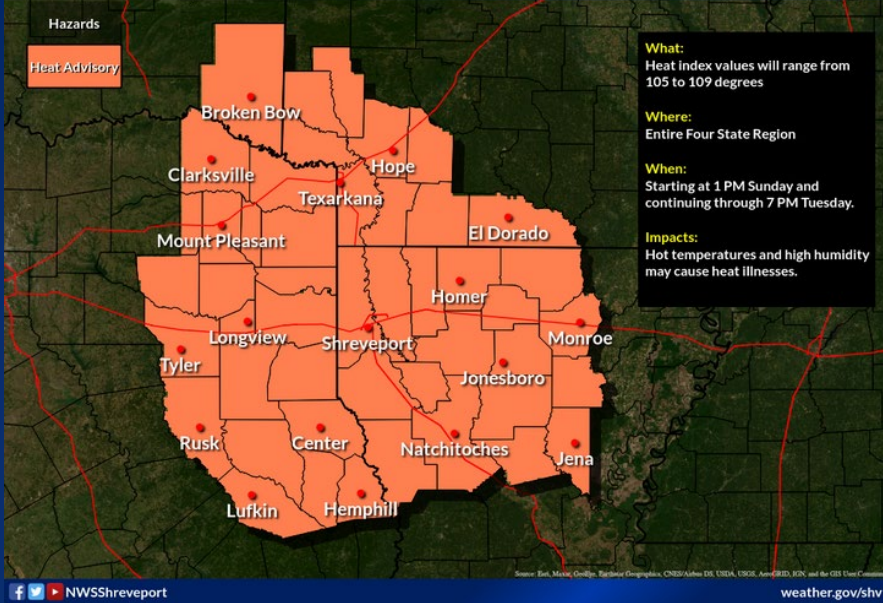
Hazardous Weather

Heat Advisory in Effect

Valid through 7 PM Tuesday

Weather Forecast Office
Shreveport, LA

Issued Jun 23, 2024 1:23 AM CDT



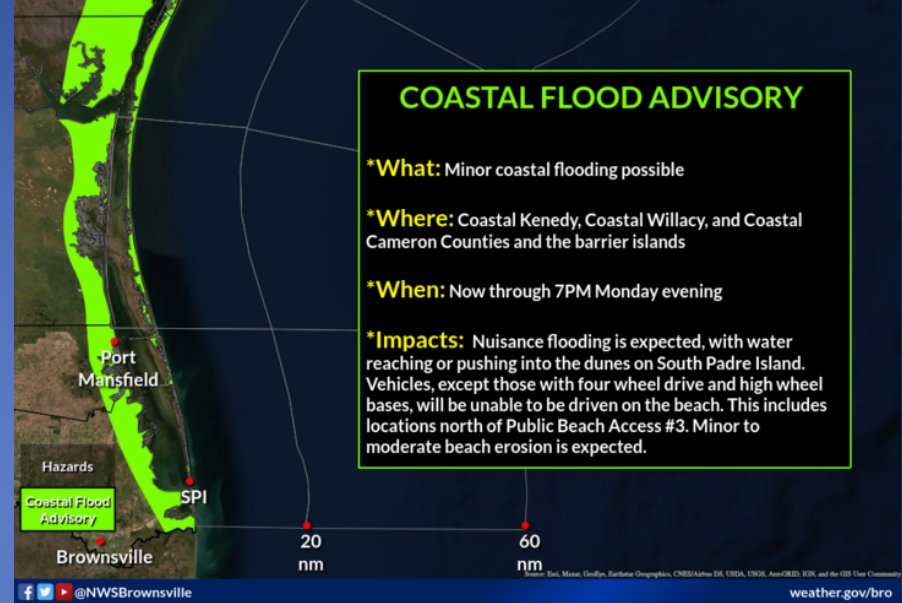
A Heat Advisory is in effect from 1 PM this afternoon through 7 PM Tuesday.

Coastal Flood Advisory Today

In effect through 7 PM Monday Evening

Weather Forecast Office
Brownsville/RGV, TX

Issued Jun 23, 2024 4:05 AM CDT



A Coastal Flood Advisory is in effect through 7 PM Monday evening along the Lower Texas beaches and coastal Cameron, Willacy, and Kenedy counties. Nuisance flooding is expected, with water reaching or pushing into the dunes on SPI. Minor to moderate beach erosion is expected.

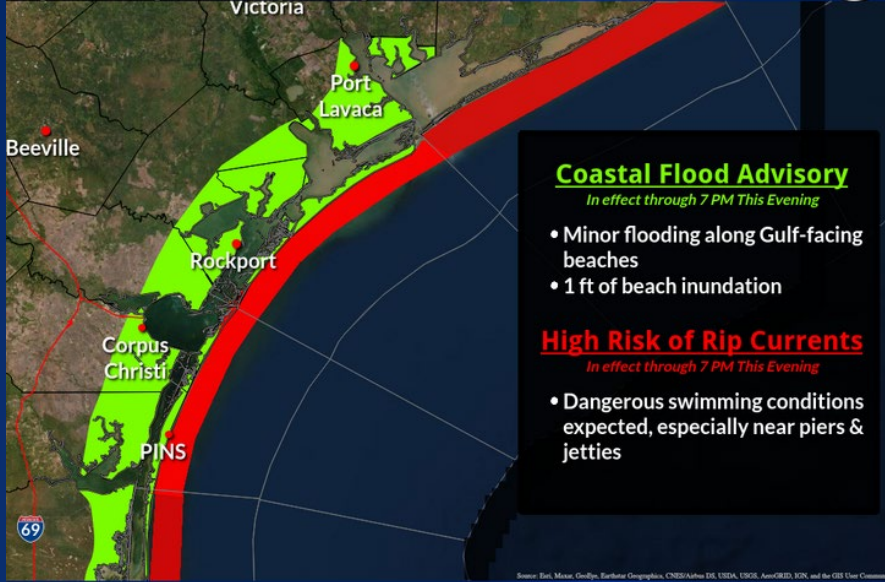
Hazardous Weather

Hazardous Beach Conditions

Dangerous Swimming Conditions Along Gulf-Facing Beaches
Victoria

Weather Forecast Office
Corpus Christi, TX

Issued Jun 23, 2024 3:35 AM CDT



NWSCorpus

weather.gov/crp

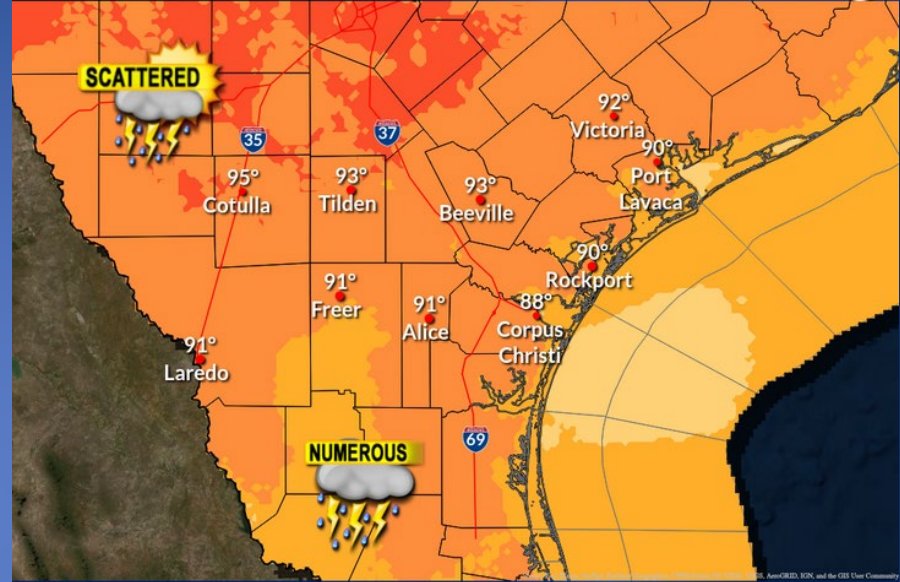
Tide levels remain elevated today with coastal flooding expected, accompanied by a high risk for dangerous rip currents along gulf facing beaches through this evening.

Scattered Showers/Storms Today

Best Chances South

Weather Forecast Office
Corpus Christi, TX

Issued Jun 23, 2024 2:14 AM CDT



NWSCorpus

weather.gov/crp

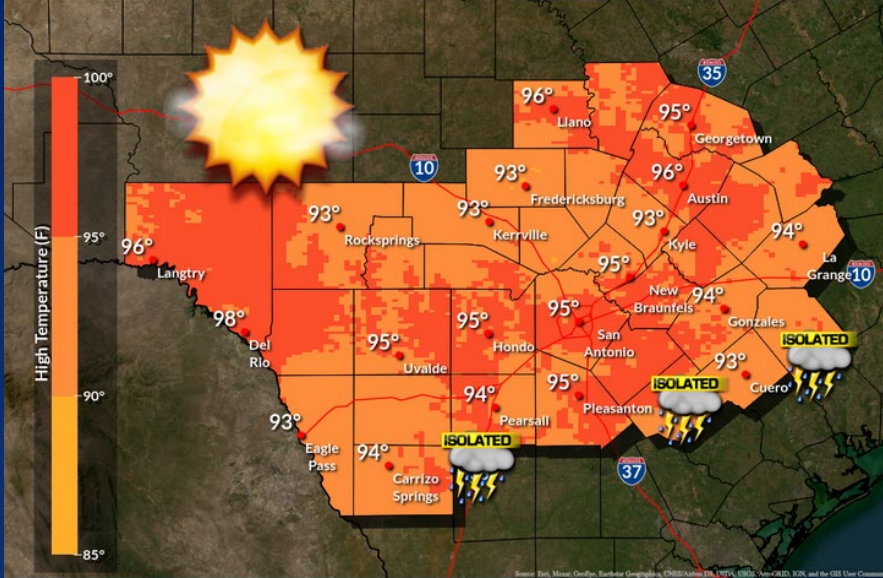
Scattered showers and storms will remain possible today with the best chances south. Temperatures will once again be a bit below normal with highs around 90 with light northeast to easterly winds.

Hazardous Weather

Mostly Sunny and Seasonally Hot

Isolated afternoon showers and thunderstorms south

Weather Forecast Office
Austin/San Antonio, TX
Issued Jun 23, 2024 1:50 AM CDT



NWSSanAntonio

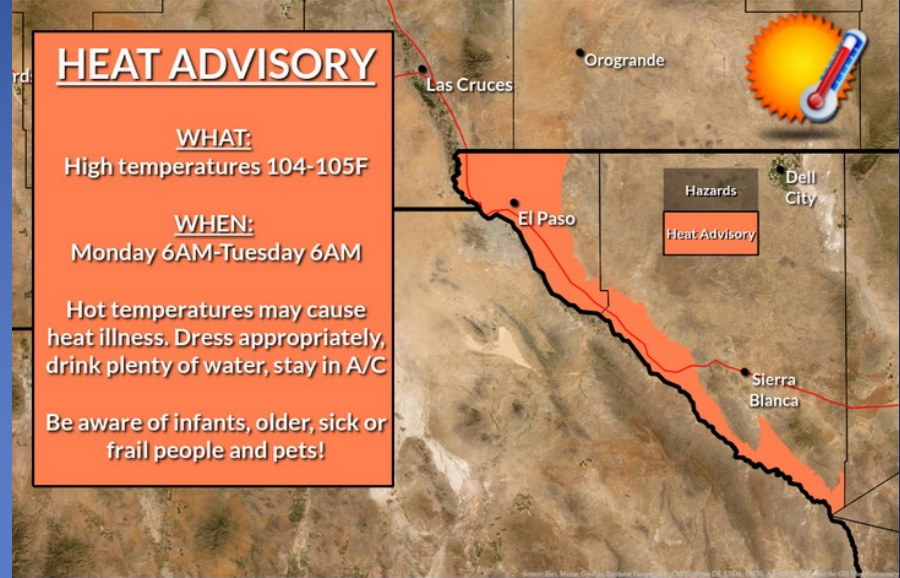
weather.gov/ewx

Mostly sunny and seasonally warm today with high temperatures in the 90s. Isolated afternoon showers and thunderstorms are possible along and south of the US 90 corridor.

HEAT ADVISORY

Valid: Monday 6AM-Tuesday 6AM

Weather Forecast Office
El Paso, TX
Issued Jun 23, 2024 5:18 AM MDT



@NWSEIPaso

weather.gov/EIPaso

A heat advisory has been issued for Monday as we're expecting the return of hot temperatures. Tuesday and Wednesday look even hotter so make sure to plan accordingly! Be aware of infants, elderly, sick or frail people and pets!

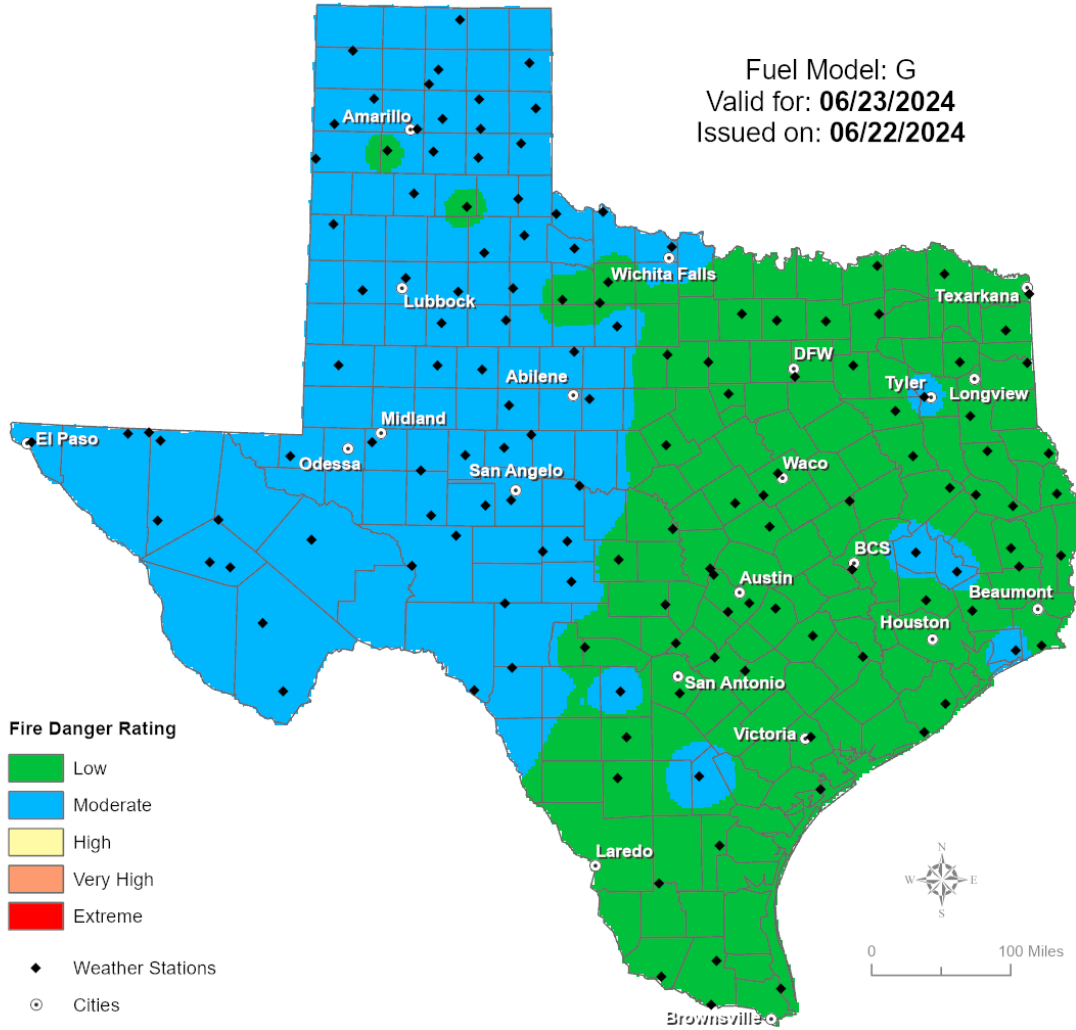
Weather Warnings/Advisories Issued

DATE	WARNING TYPE	LOCATION
06/22/24	Coastal Flood Advisory	Jefferson County
06/23/24	Coastal Flood Advisory	Cameron, Kenedy and Willacy Counties

Fire Danger Forecast

Forecast Fire Danger

Fuel Model: G
Valid for: **06/23/2024**
Issued on: **06/22/2024**



Fire Danger Rating

- Low
- Moderate
- High
- Very High
- Extreme

- Weather Stations
- Cities



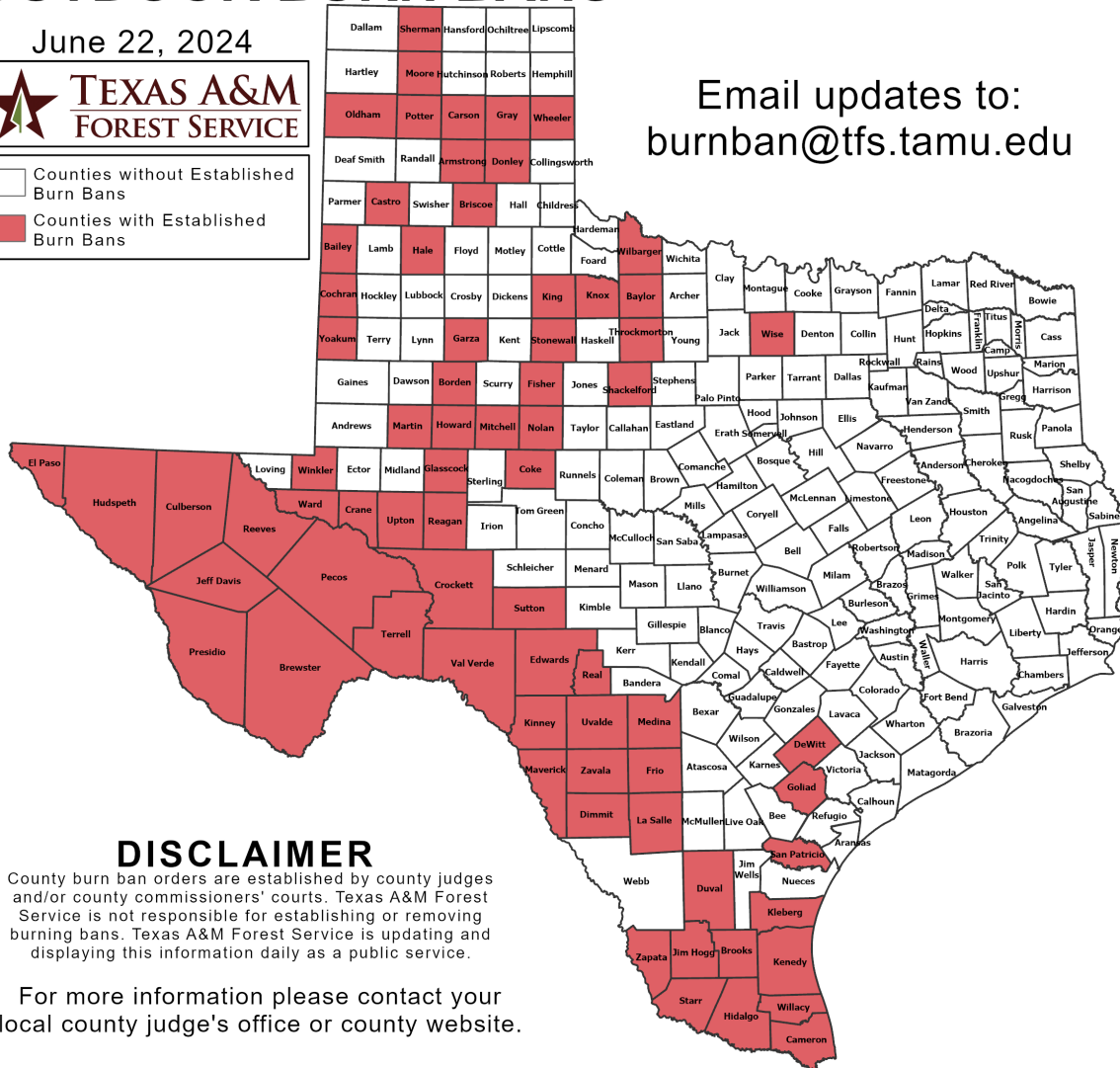
Burn Ban

OUTDOOR BURN BANS

June 22, 2024



Counties without Established Burn Bans
 Counties with Established Burn Bans



Email updates to:
burnban@tfs.tamu.edu

Counties with Burn Bans: 72

- Armstrong
- Bailey
- Baylor
- Borden
- Brewster
- Briscoe
- Brooks
- Cameron
- Carson
- Castro
- Cochran
- Coke
- Crane
- Crockett
- Culberson
- DeWitt
- Dimmit
- Donley
- Duval
- Edwards
- El Paso
- Fisher
- Frio
- Garza
- Glasscock
- Goliad
- Gray
- Hale
- Hidalgo
- Howard
- Hudspeth
- Jeff Davis
- Jim Hogg
- Kenedy
- King
- Kinney
- Kleberg
- Knox
- La Salle
- Martin
- Maverick
- Medina
- Mitchell
- Moore
- Nolan
- Oldham
- Pecos
- Potter
- Presidio
- Reagan
- Real
- Reeves
- San Patricio
- Shackelford
- Sherman
- Starr
- Stonewall
- Sutton
- Terrell
- Throckmorton
- Upton
- Uvalde
- Val Verde
- Ward
- Wheeler
- Willacy
- Winkler
- Wise
- Yoakum
- Zapata
- Zavala

DISCLAIMER

County burn ban orders are established by county judges and/or county commissioners' courts. Texas A&M Forest Service is not responsible for establishing or removing burning bans. Texas A&M Forest Service is updating and displaying this information daily as a public service.

For more information please contact your local county judge's office or county website.

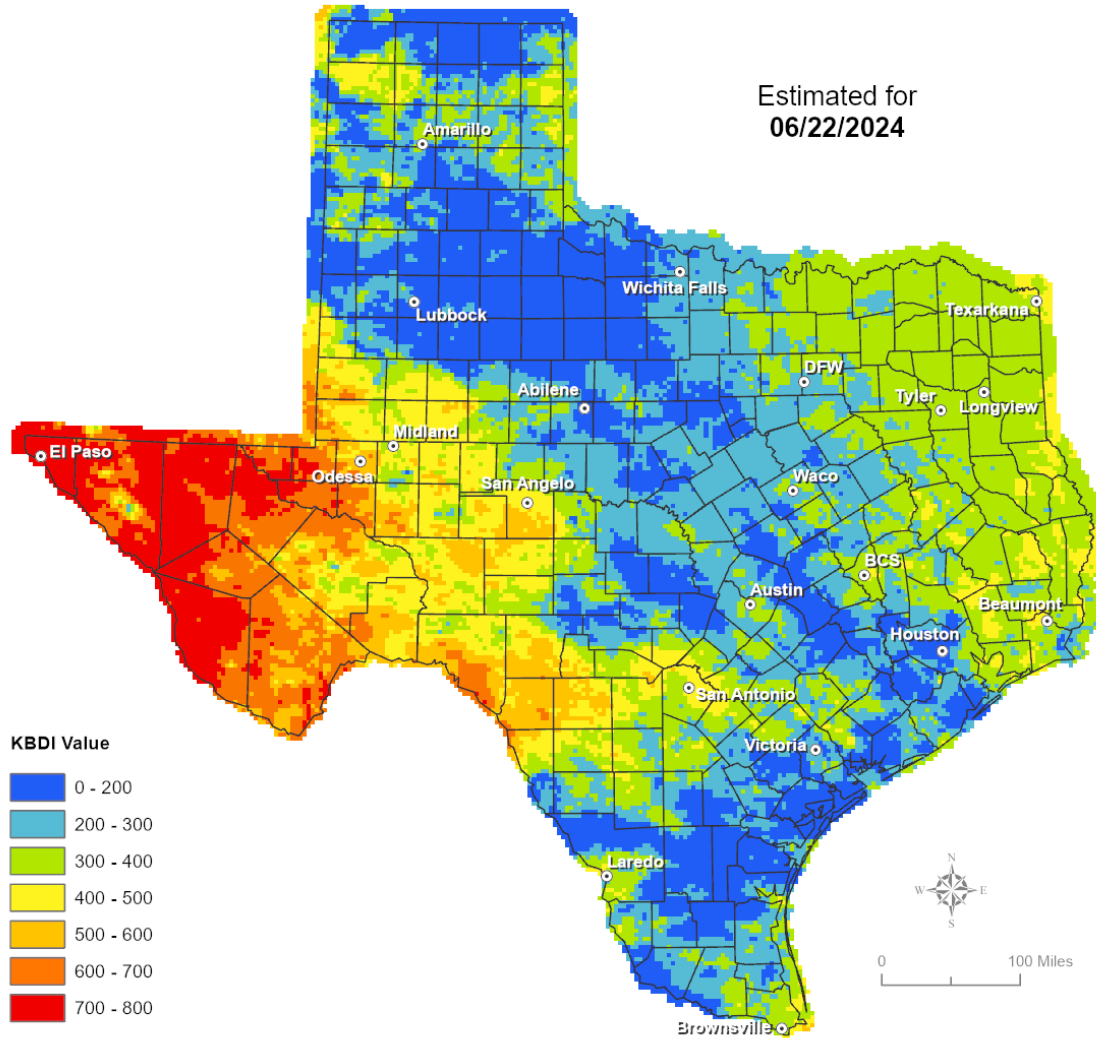
RED FLAG WARNINGS: www.weather.gov
 Additional map formats available at <https://tfsweb.tamu.edu/Burnbans/>

Keetch-Byram Drought Index

Keetch-Byram Drought Index

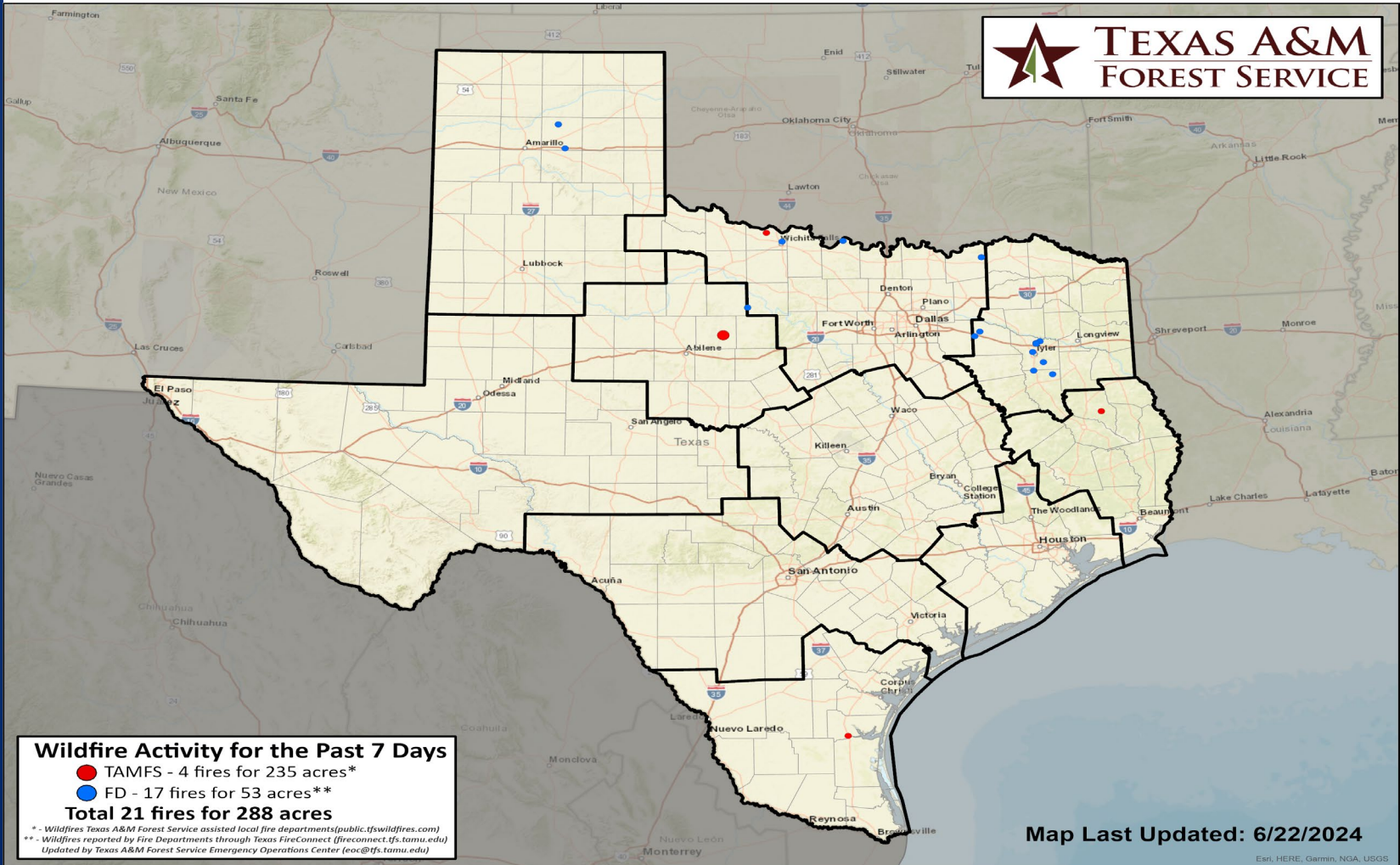
(4 km x 4 km resolution)

Estimated for
06/22/2024



Fire Activity (*Last 24 Hours)

Report of 192 (No Change) fires and 1,249,728 (No Change) acres have been burned this year. There are 72 (No Change) counties with burn bans. The Keetch-Byram Drought Index list contains 33 (+1) counties with an average over 400.



Training

DATES		TITLE	COURSE	LOCATION
06/18/24	06/25/24	Advanced Incident Command System for Complex Incidents	G/ICS-400	Austin
06/21/24	06/23/24	Community Emergency Response Team (CERT) Course	G-317	Jollyville

Statewide Significant Events

DATES		LOCATION	EVENT
12/01/23	11/30/24	Houston	Monster Jam
05/31/24	06/29/24	Crosby	Crosby Fair & Rodeo
06/15/24	06/23/24	Houston	Houston Pride Festival and Afterparty

Exercises

DATES		AGENCY/LOCATION	TYPE: EXERCISE NAME
06/24/24	06/28/24	Texas Division of Emergency Management/Allen	Full Scale: NFPA 1006 / H-306