

Texas Division of Emergency Management Texas State Operations Center



Situation Awareness Brief



Wednesday, June 26th, 2024
As of 0900 CDT

Tropical Weather Awareness



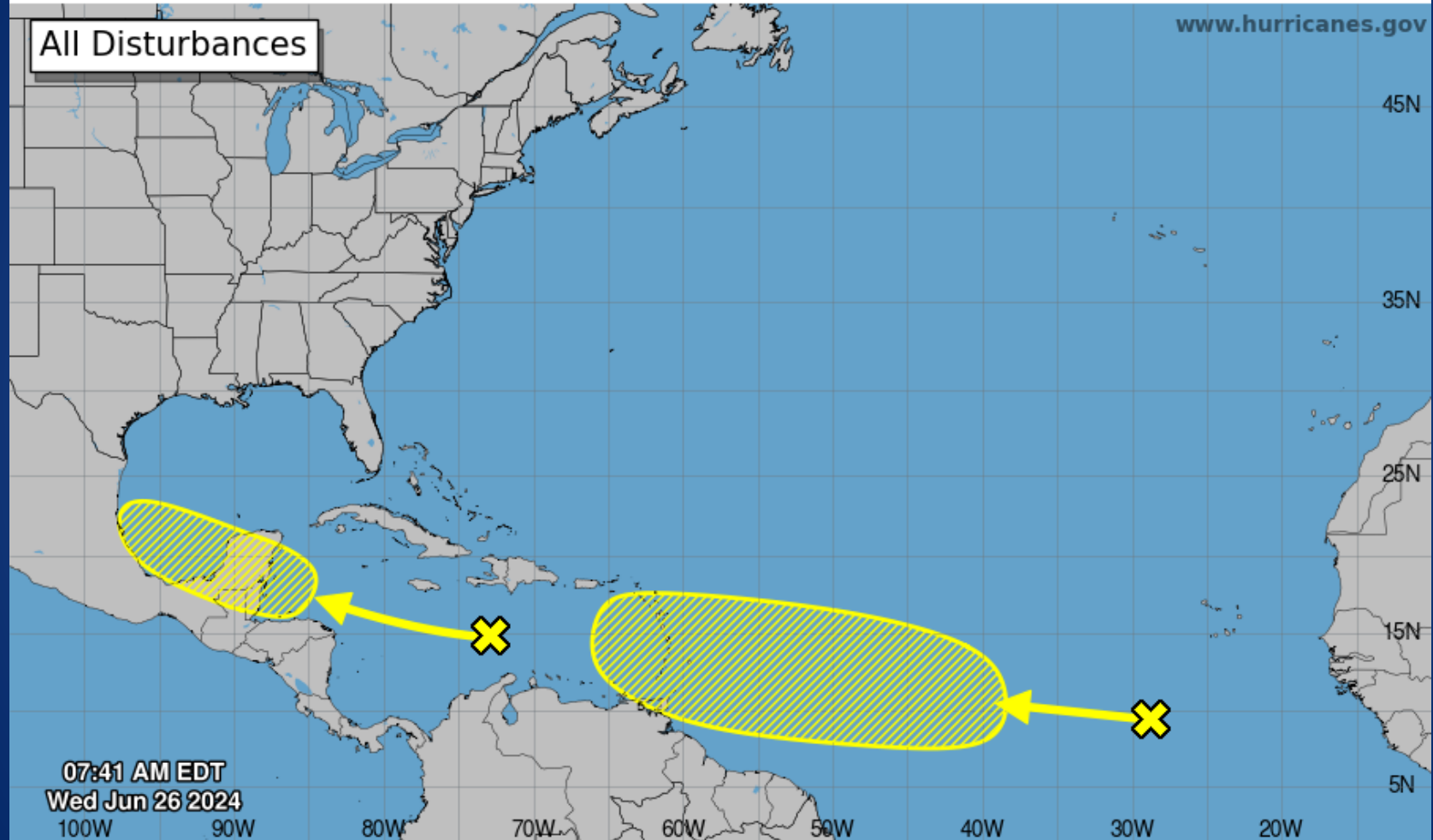
Seven-Day Graphical Tropical Weather Outlook

National Hurricane Center Miami, Florida



www.hurricanes.gov

All Disturbances



07:41 AM EDT
Wed Jun 26 2024
100W 90W 80W 70W 60W 50W 40W 30W 20W

Current Disturbances and Seven-Day Cyclone Formation Chance: X < 40% X 40-60% X > 60%
Tropical or Sub-Tropical Cyclone: ○ Depression ○ Storm ○ Hurricane
⊕ Post-Tropical Cyclone or Remnants

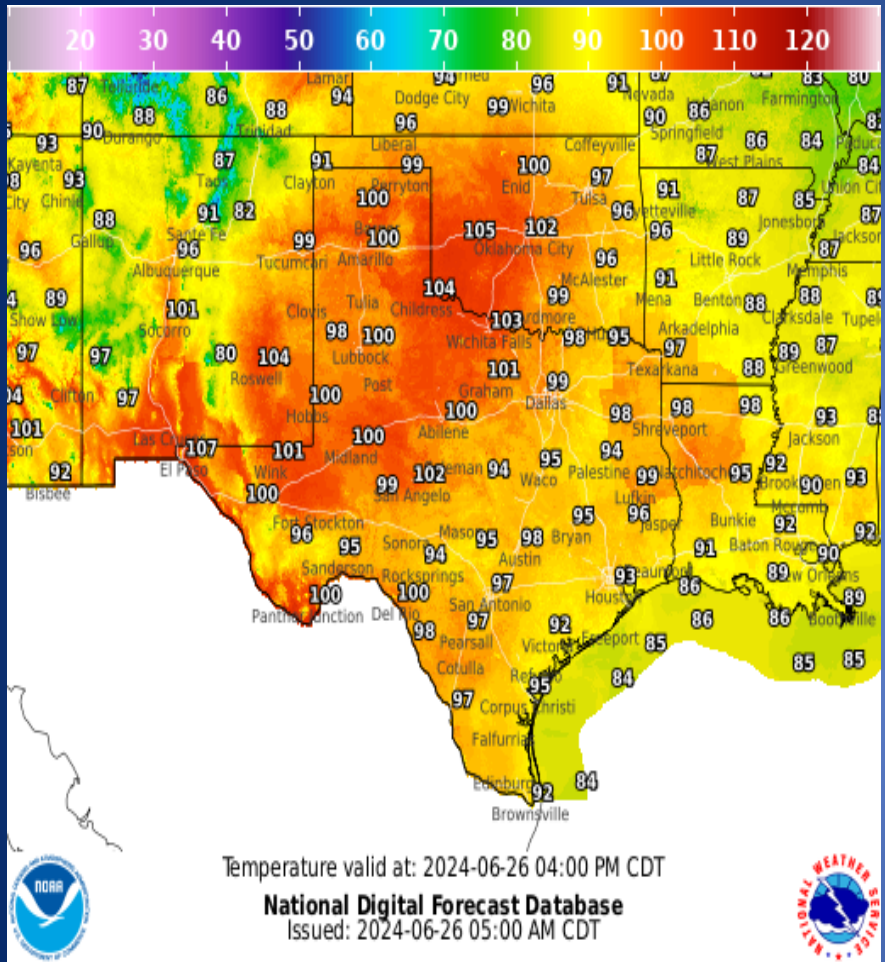
Incidents Reported to the State Operations Center (last 24 hours)

DATE	SUBJECT	LOCATION
06/25/24	Initial Report of a Boil Water Notice	Lampasas and Burnet Counties
06/25/24	Initial Report of 911 Outages	Cherokee, Rains, Upshur, and Van Zandt Counties
06/25/24	Final Report of a Boil Water Notice	Calhoun County
06/25/24	PLB Mission #24I6623 has been Opened	Kleberg County
06/25/24	UPDATE: PLB Mission #24I6623 has been Opened	Kleberg County
06/25/24	PLB Mission # 24I6623 has been Closed	Kleberg County

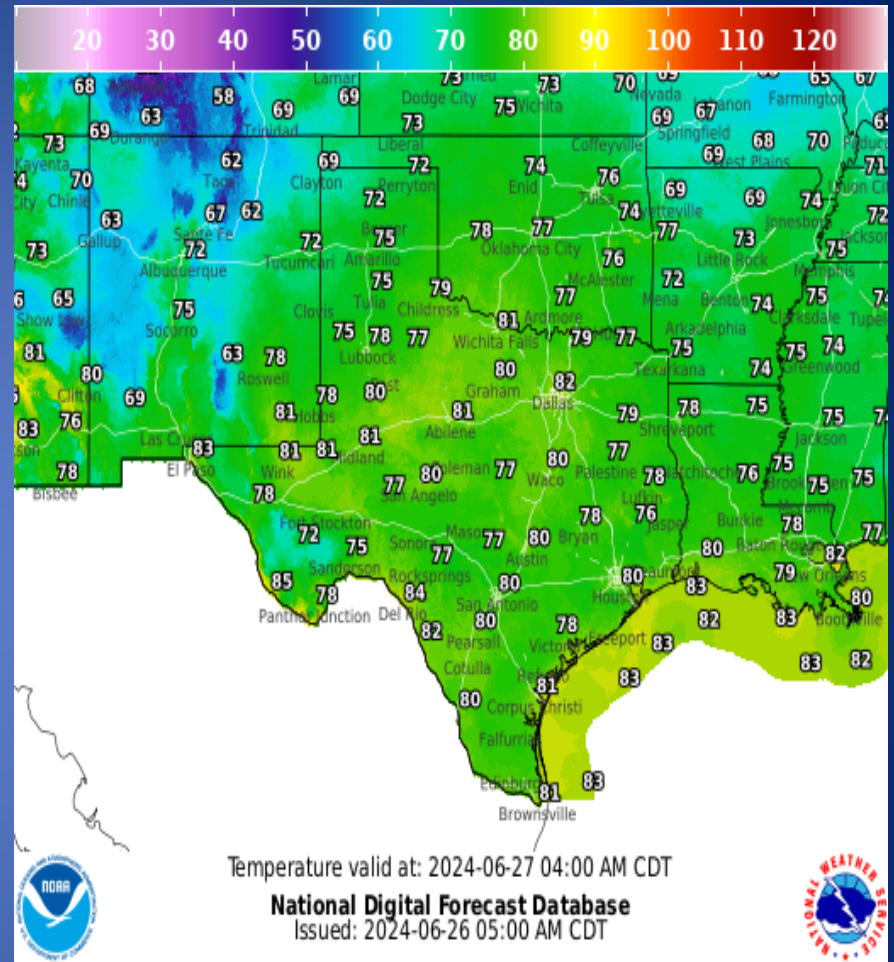
Informational Products Distributed by the State Operations Center

DATE	SUBJECT
06/25/24	National Hurricane Center Tropical Weather Outlook 01:00 PM CT
06/25/24	National Hurricane Center Tropical Weather Outlook 7:00 PM CDT
06/25/24	NWS Corpus Christi: Initial Post-Tropical Cyclone Report for TS Alberto
06/26/24	National Hurricane Center Tropical Weather Outlook 01:00 AM CST
06/26/24	NWS Austin/San Antonio: Situation Report: Heat Advisory Continues
06/26/24	National Hurricane Center Tropical Weather Outlook 07:00 AM CST
06/26/24	Daily NWS Threat Brief for FEMA Region 6

Weather Forecast

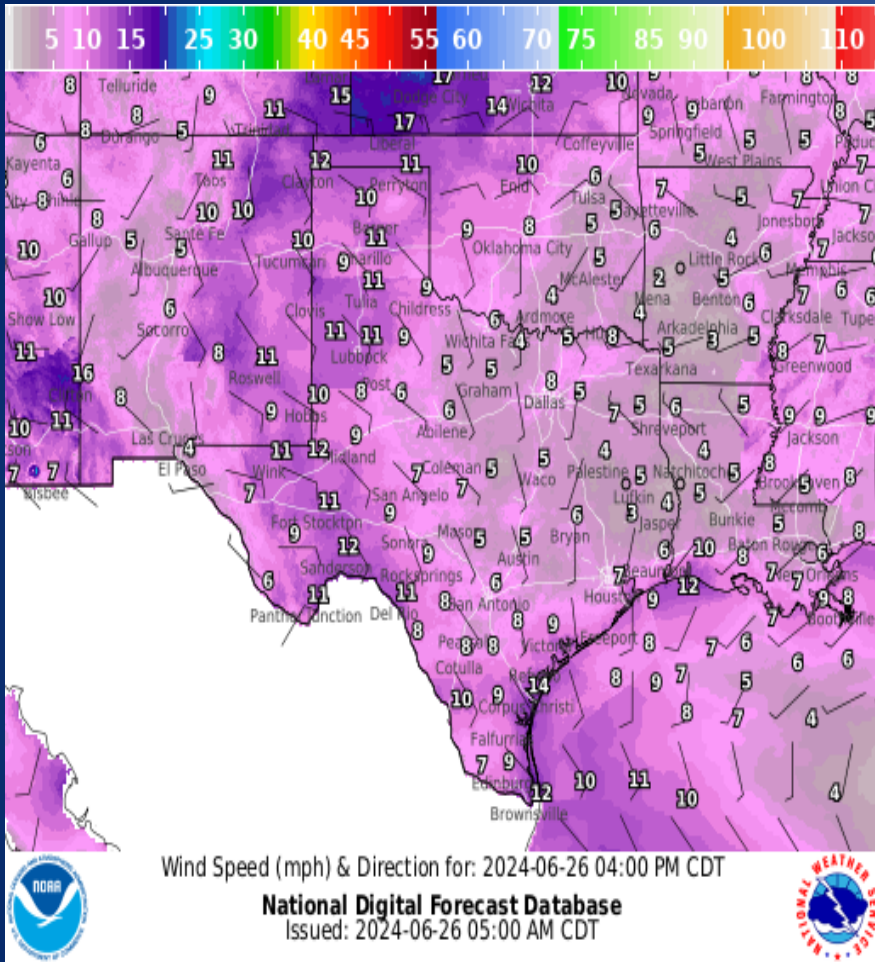


Highs

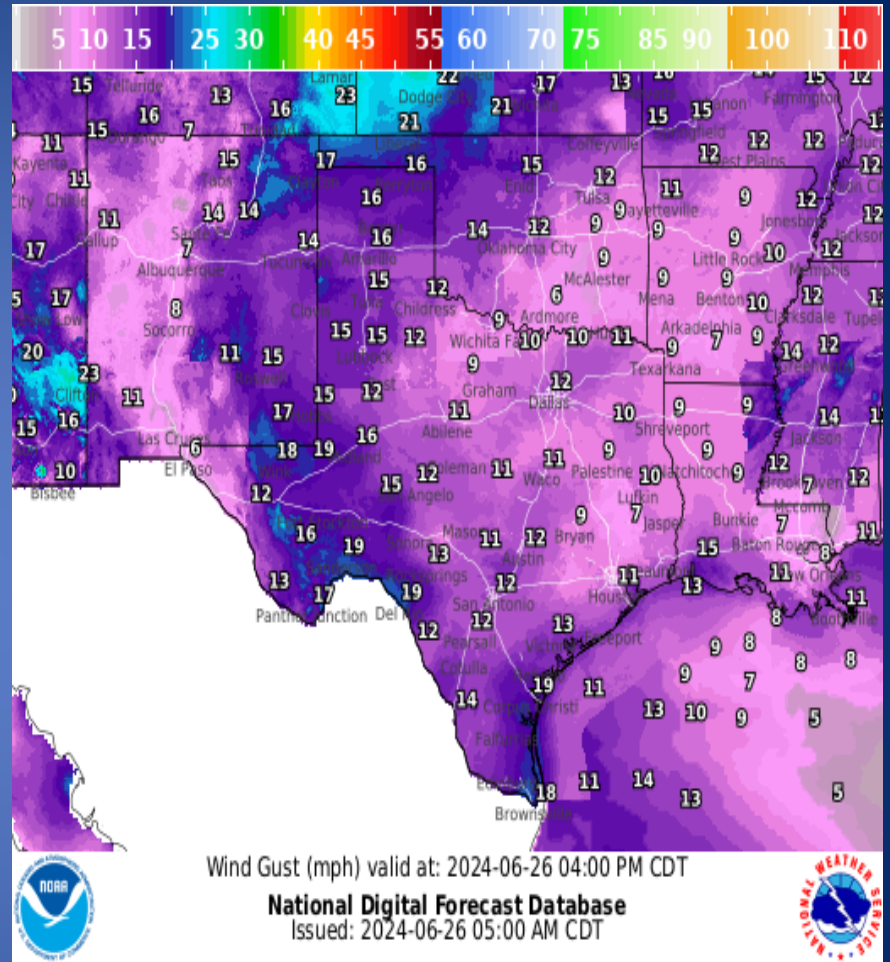


Lows

Weather Forecast



Wind Speeds



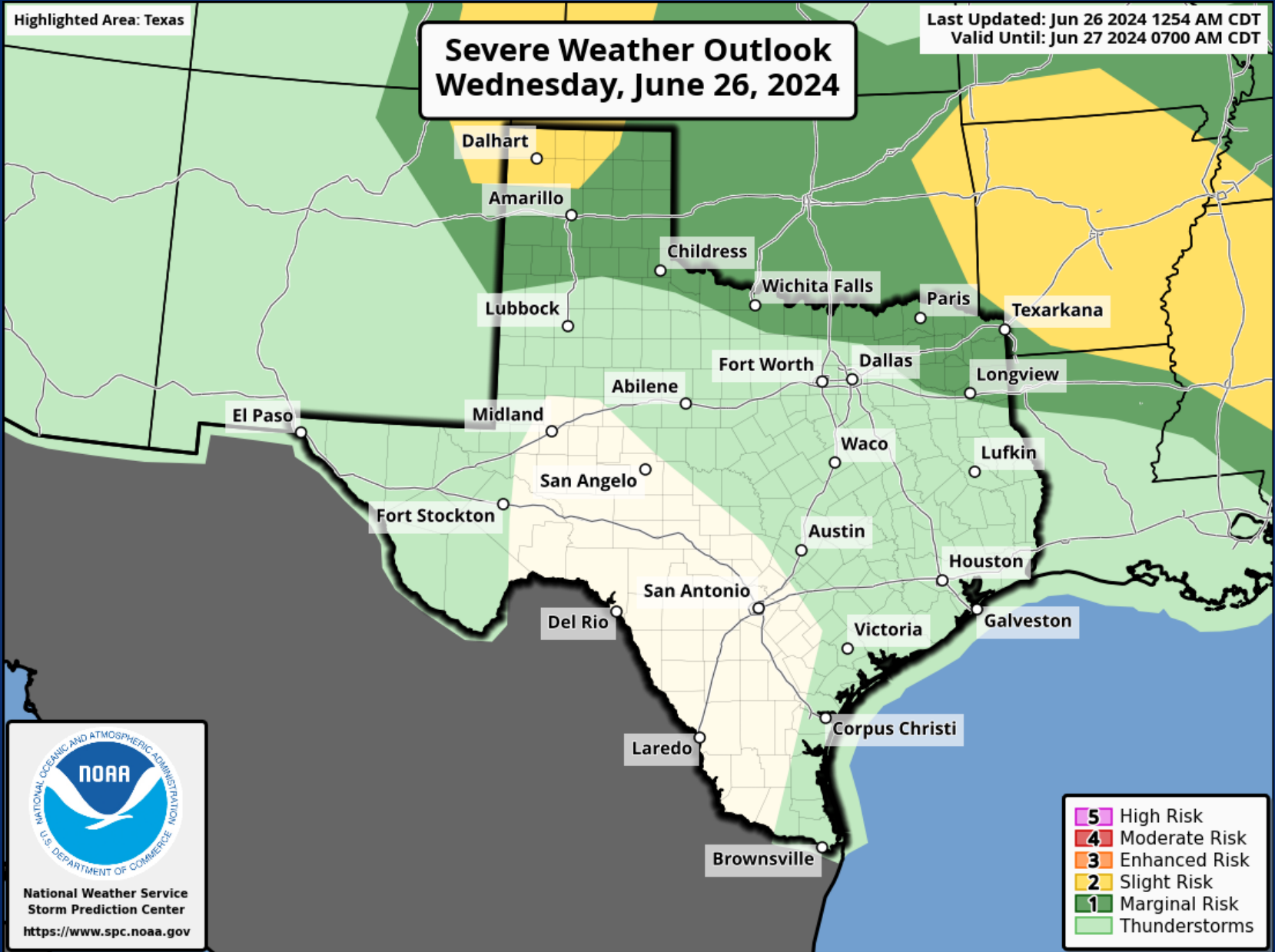
Gusts

Hazardous Weather

Highlighted Area: Texas

Last Updated: Jun 26 2024 1254 AM CDT
Valid Until: Jun 27 2024 0700 AM CDT

Severe Weather Outlook Wednesday, June 26, 2024



- 5 High Risk
- 4 Moderate Risk
- 3 Enhanced Risk
- 2 Slight Risk
- 1 Marginal Risk
- Thunderstorms



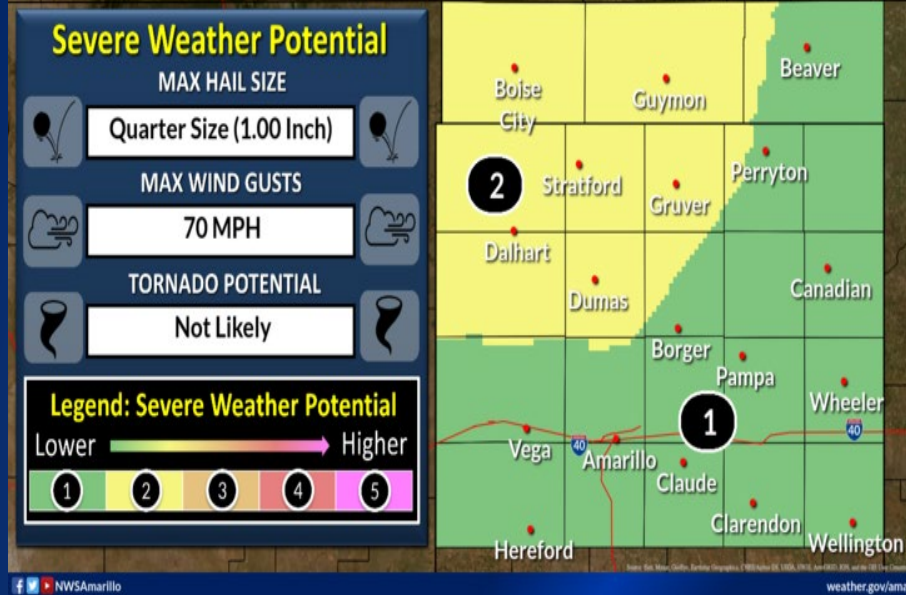
Hazardous Weather

Severe Thunderstorm Potential - Wednesday

Scattered thunderstorms expected this afternoon through tonight.

Weather Forecast Office
Amarillo, TX

Issued Jun 26, 2024 4:29 AM CDT

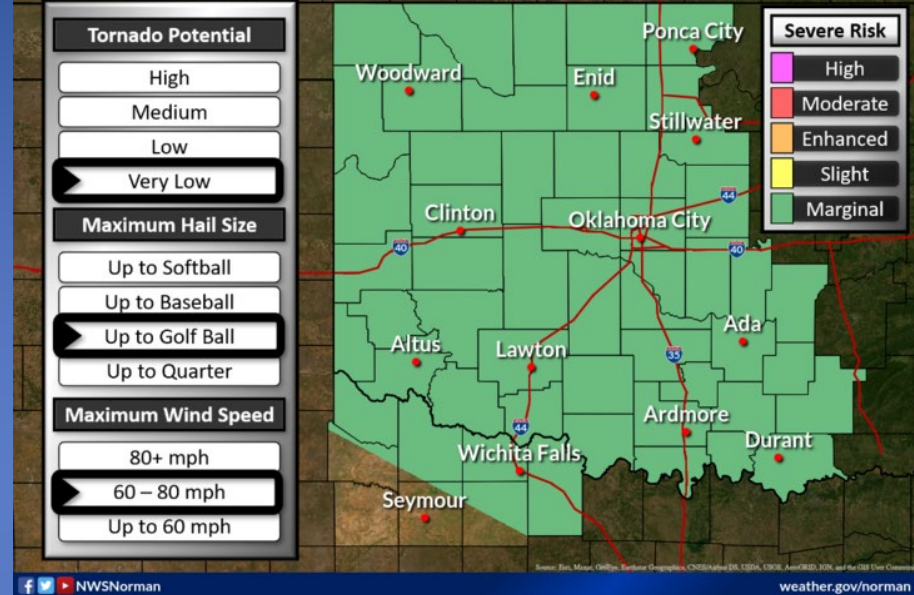


Wednesday Severe Thunderstorm Potential

Timing: 3 PM to 11 PM

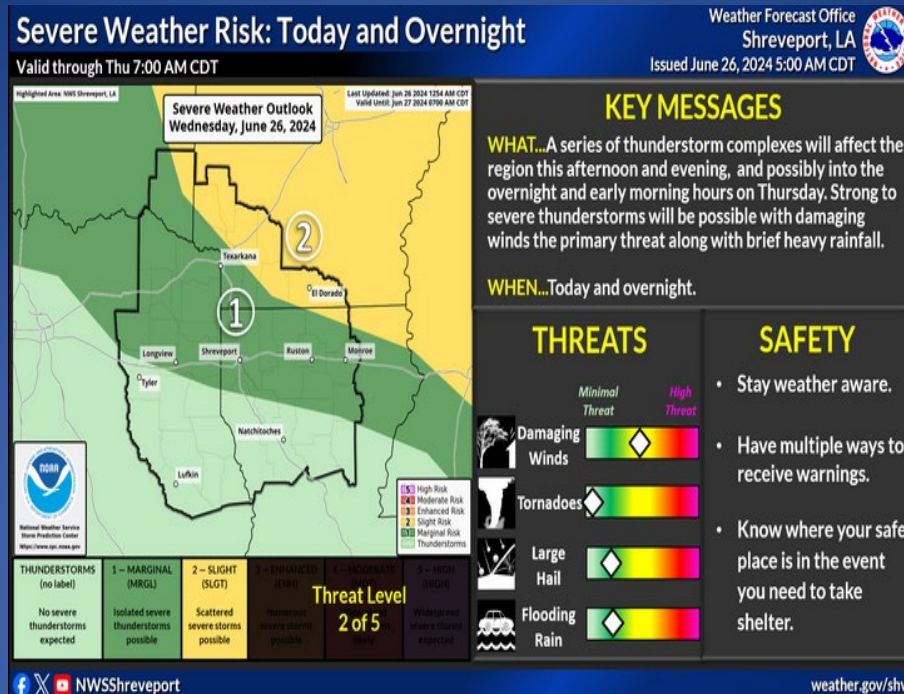
Weather Forecast Office
Norman, OK

Issued Jun 26, 2024 2:41 AM CDT



A few strong to severe thunderstorms may form across the Panhandles late this afternoon into the evening hours. The primary hazard will be damaging wind gusts up to 70 mph, but isolated large hail cannot be ruled out. Moderate to heavy rainfall may also occur with some of the storms.

Hazardous Weather

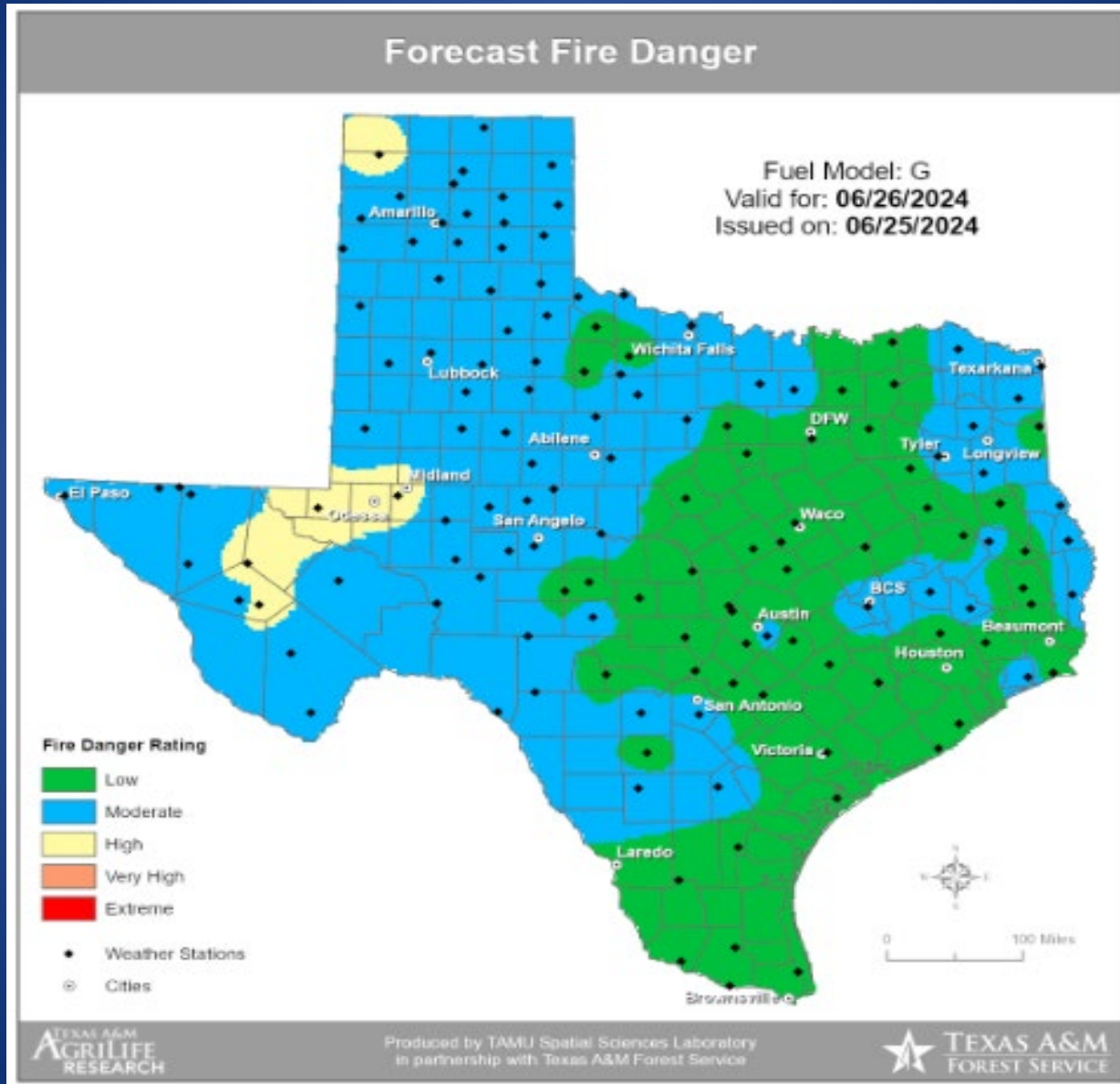


Severe weather possible across portions of the Four State Region.

Weather Warnings/Advisories Issued

DATE	WARNING TYPE	LOCATION
06/25/24	Excessive Heat Warning	Archer, Baylor, Clay, Foard, Hardeman, Knox, Wichita and Wilbarger Counties
06/25/24	Severe Thunderstorm Warning	Armstrong, Bailey, Carson, Castro, Cochran, Gray, Hemphill, Hutchinson, Moore, Potter, Randall, Roberts, and Swisher Counties
06/25/24	Flash Flood Warning	Potter and Randall Counties
06/25/24	Flood Advisory	Armstrong and Randall Counties
06/25/24	Flood Warning	Neches River Near Diboll affecting Angelina, Houston, McMullen, Polk, Trinity, and Tyler Counties; Nueces River Near Tilden Affecting McMullen County

Fire Danger Forecast

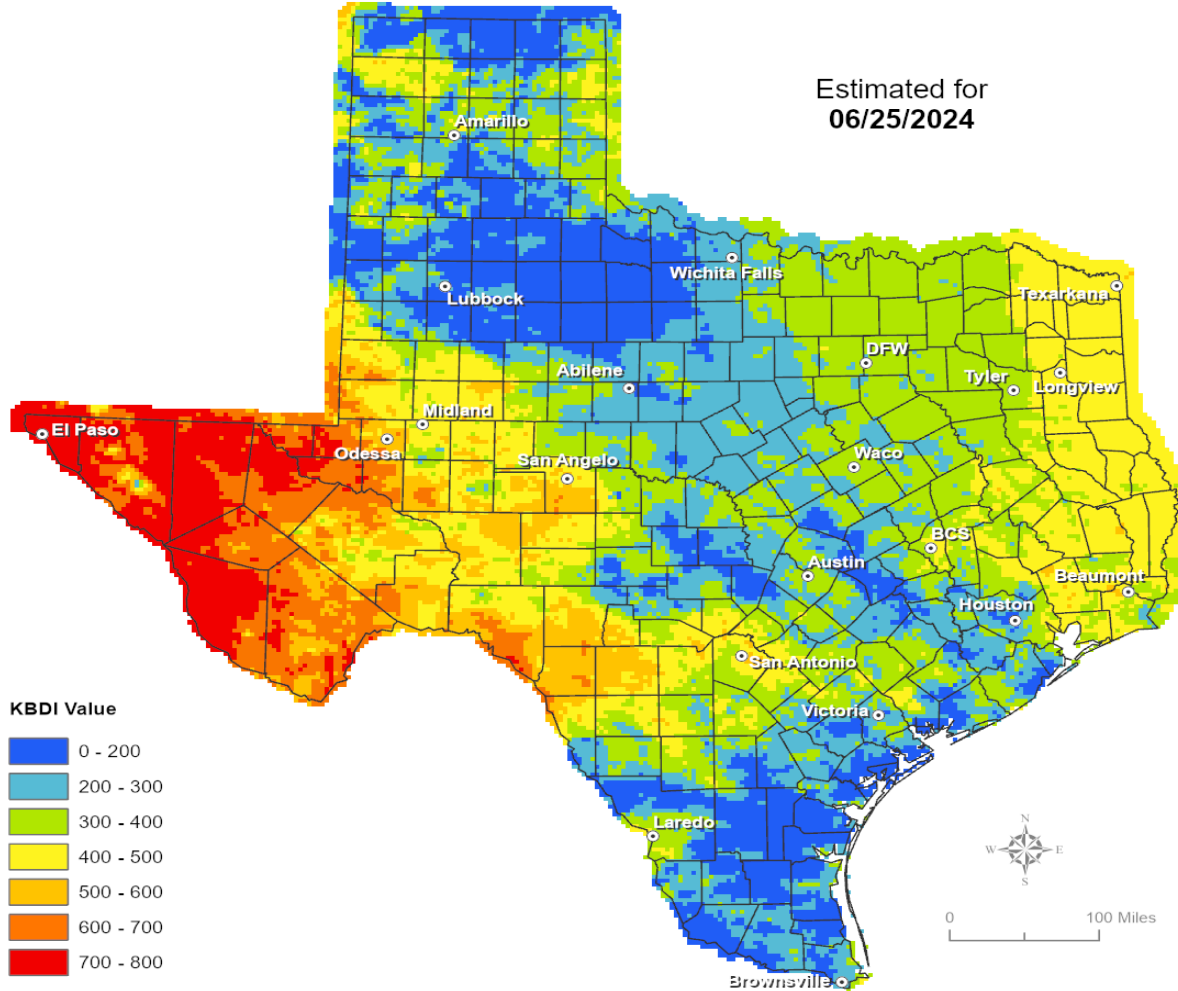


Keetch-Byram Drought Index

Keetch-Byram Drought Index

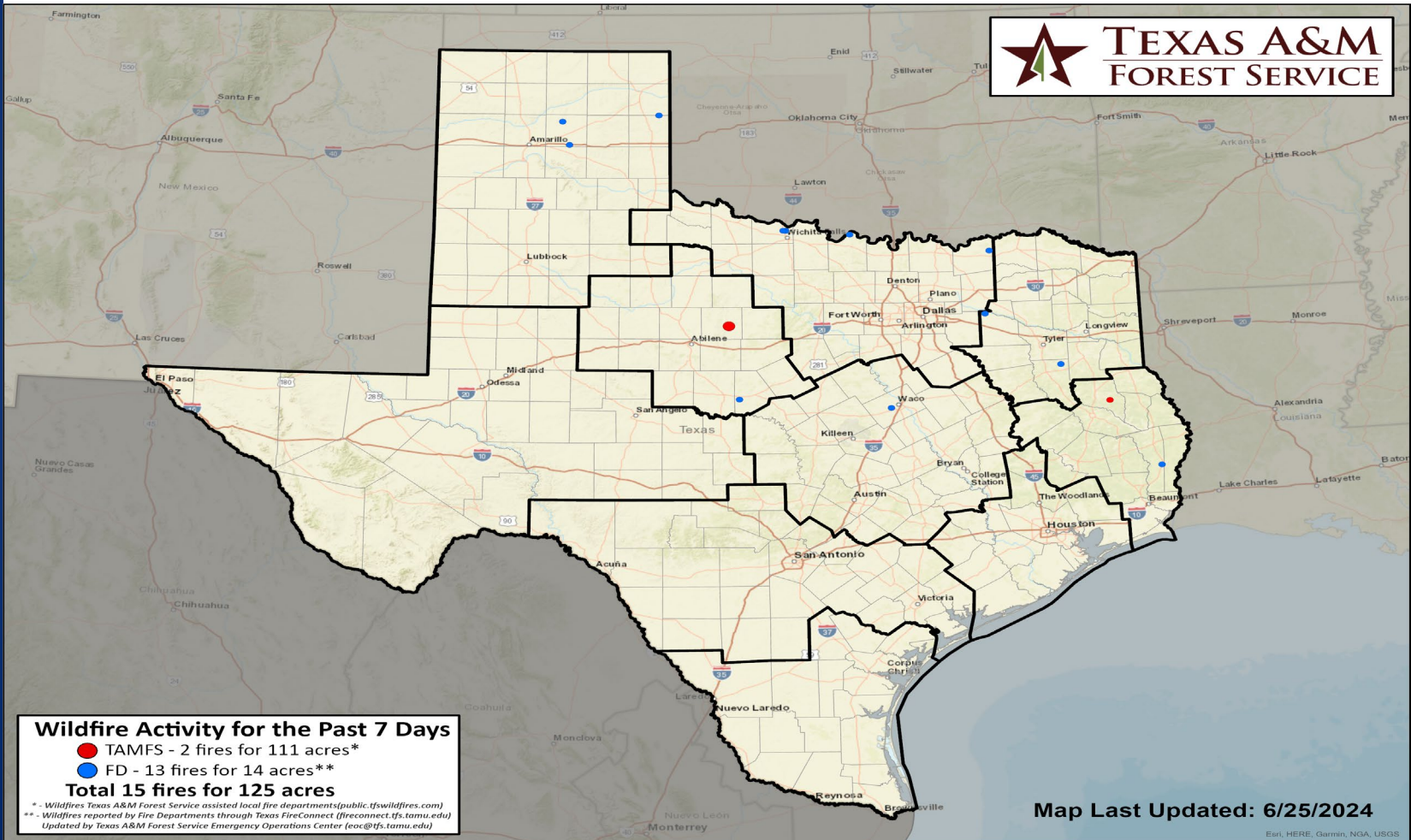
(4 km x 4 km resolution)

Estimated for
06/25/2024



Fire Activity (*Last 24 Hours)

Report of 192 (No Change) fires and 1,249,728 (No Change) acres have been burned this year. There are 75 (+1) counties with burn bans. The Keetch-Byram Drought Index list contains 68 (+15) counties with an average over 400.



Training

DATES		TITLE	COURSE	LOCATION
06/24/24	06/27/24	Debris Management	G-202	Dallas
06/24/24	06/28/24	Trench Rescue	H-306	Allen
06/24/24	06/26/24	Intermediate Incident Command System for Expanding Incidents, ICS 300	G-300	San Marcos
06/24/24	06/26/24	Intermediate Incident Command System for Expanding Incidents, ICS 300	G-300	Austin
06/25/24	06/27/24	Intermediate Incident Command System for Expanding Incidents, ICS 300	G-300	Austin
06/25/24	06/27/24	CERT Master Instructor Course	T-517	Van Horn
06/25/24	06/28/24	NIMS ICS All-Hazards Position Specific Plans Section Chief Course	E/L-962	Beaumont
06/25/24	06/26/24	Advanced Incident Command System for Complex Incidents, ICS 400	G-400	Manvel
06/25/24	06/27/24	Texas Disaster Accounting 101	T-600	Ozona

Training

DATES		TITLE	COURSE	LOCATION
06/26/24	06/26/24	Mass Sheltering	T-EXE0126	Austin
06/26/27	06/26/27	TMD Capabilities/ Mission Readiness Package Brief	T-EXE0426	Austin
06/26/27	06/26/27	TMD MCD LNOs and Linkage to DDEOC	T-EXE0526	Austin
06/26/27	06/26/27	Disaster Reimbursement	T-EXE0626	Austin
06/26/27	06/26/27	IST Support to Deployed State Resources	T-EXE0726	Austin
06/26/27	06/26/27	CH 418 Emergency Management	T-EXE0826	Austin
06/26/27	06/28/27	Texas Disaster Accounting 101	T-600	La Porte

Statewide Significant Events

DATES		LOCATION	EVENT
12/01/23	11/30/24	Houston	Monster Jam
05/31/24	06/29/24	Crosby	Crosby Fair & Rodeo

Exercises

DATES		AGENCY/LOCATION	TYPE: EXERCISE NAME
06/24/24	06/28/24	TDEM / Allen, TX	Full Scale: NFPA 1006/H-306
06/25/24	06/27/24	TDEM / SOC / CAPCOG	Seminar/Workshop: TDEM HURREX 2024