

Texas Division of Emergency Management Texas State Operations Center



Thursday, June 27th, 2024
As of 0900 CDT

Tropical Weather Awareness



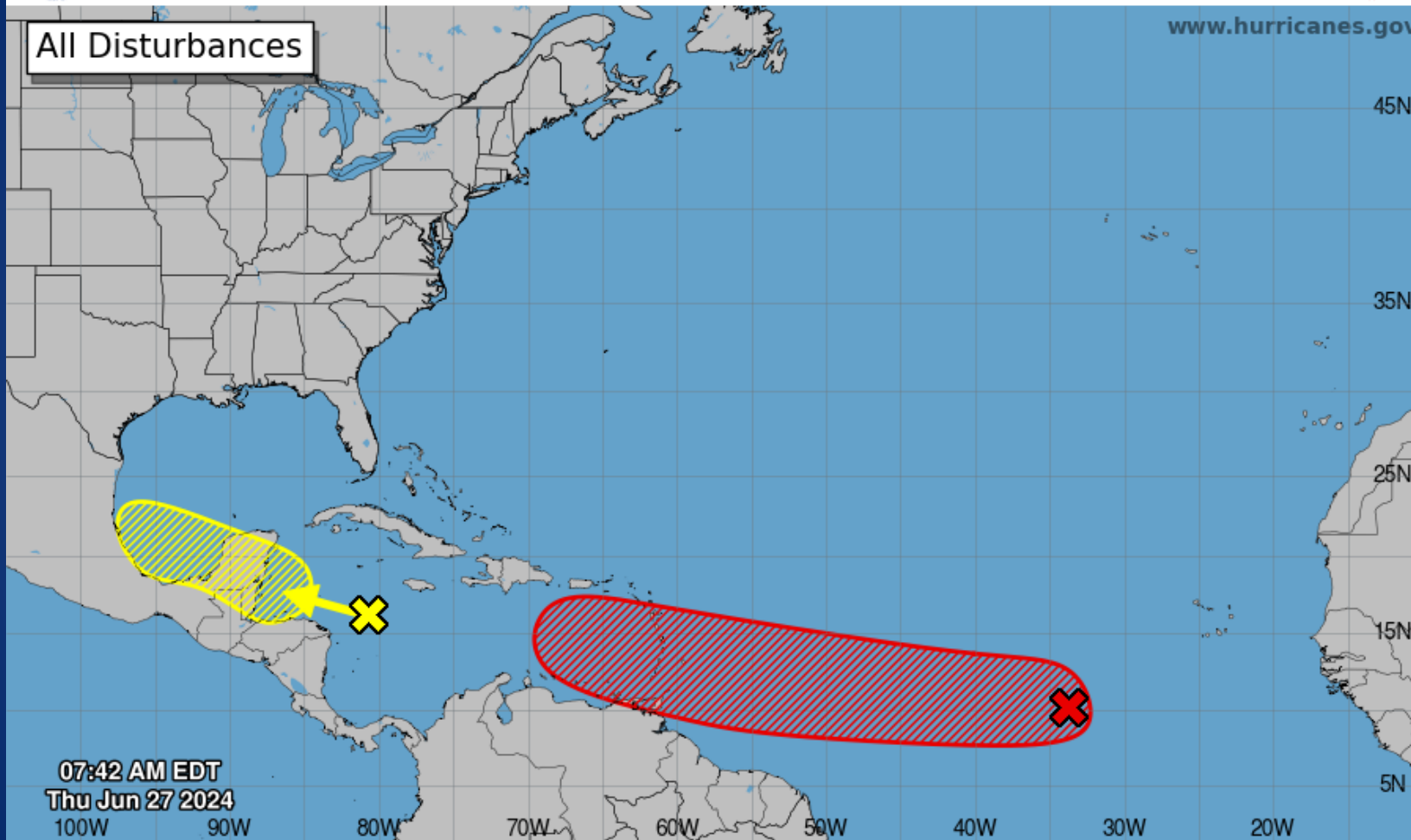
Seven-Day Graphical Tropical Weather Outlook

National Hurricane Center Miami, Florida



www.hurricanes.gov

All Disturbances



07:42 AM EDT
Thu Jun 27 2024

Current Disturbances and Seven-Day Cyclone Formation Chance: < 40% 40-60% > 60%
Tropical or Sub-Tropical Cyclone: Depression Storm Hurricane
 Post-Tropical Cyclone or Remnants

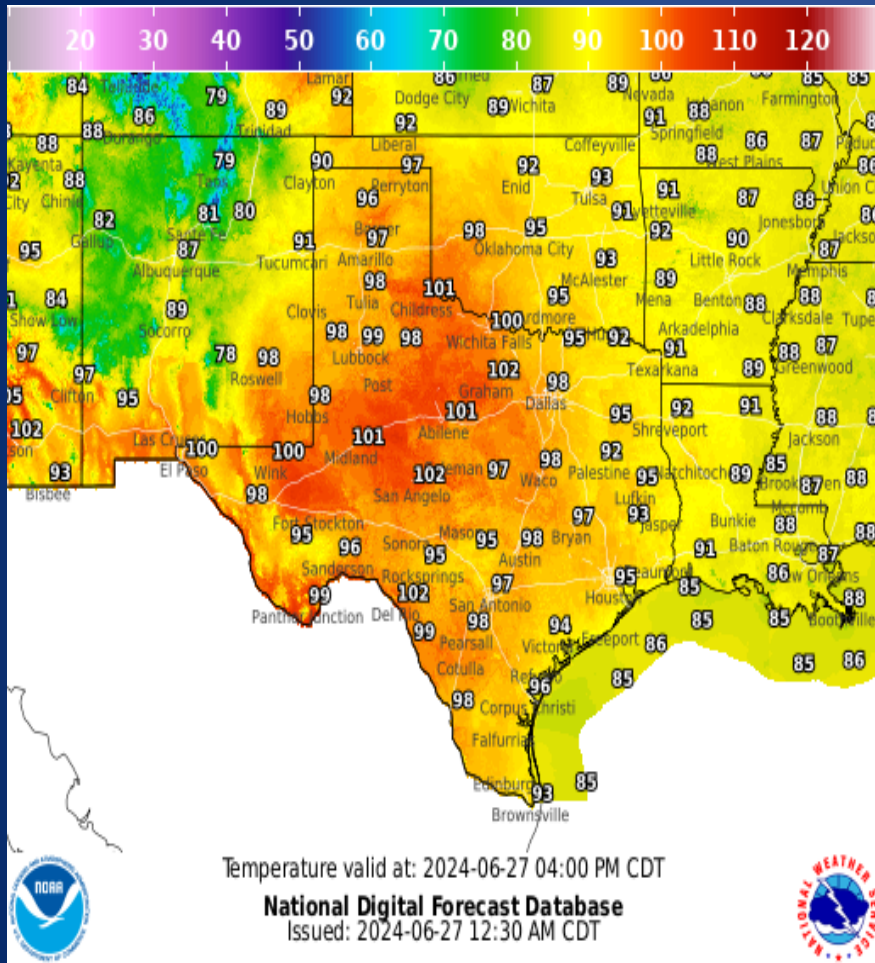
Incidents Reported to the State Operations Center (last 24 hours)

DATE	SUBJECT	LOCATION
06/26/24	Final Report of 911 Outages	Cherokee, Rains, Upshur, and Van Zandt Counties
06/26/24	Initial Report of a Road Closure (SH-55)	Edwards County
06/26/24	Final Report of a Road Closure (SH-55)	Edwards County

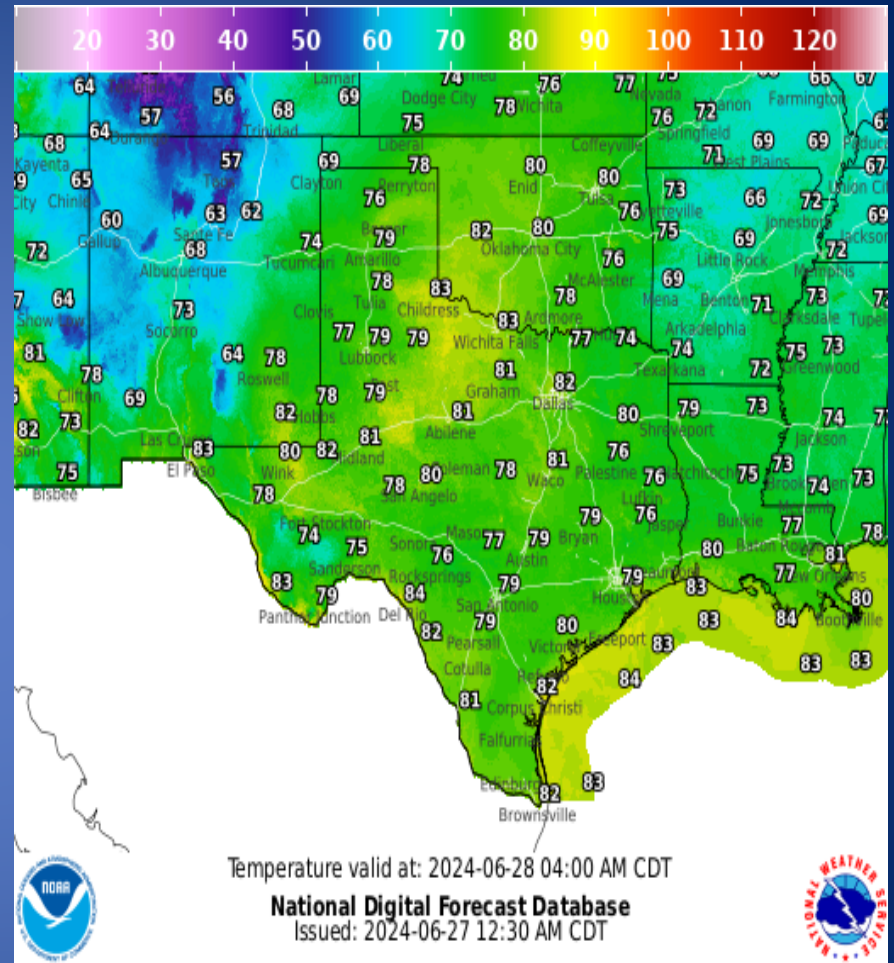
Informational Products Distributed by the State Operations Center

DATE	SUBJECT
06/26/24	NWS Amarillo: Severe Weather Briefing for Wednesday
06/26/24	National Hurricane Center Tropical Weather Outlook 01:00 PM
06/26/24	NWS Brownsville: Monitoring Low Chance of Tropical Development this Weekend
06/26/24	NWS Austin/San Antonio: Situation Report - Heat continues on Thursday
06/26/24	National Hurricane Center Tropical Weather Outlook 7:00 PM
06/26/24	NWS Corpus Christi: Monitoring The Tropics Low Chance of Development in the Southwest Gulf
06/27/24	National Hurricane Center Tropical Weather Outlook 01:00 AM CST
06/27/24	NWS Shreveport, LA: Public Information Statement - Highest Thunderstorm Wind Gusts Recorded
06/27/24	National Hurricane Center Tropical Weather Outlook 07:00 AM CST
06/27/24	NWS El Paso, TX/Santa Teresa, NM: Thursday Morning Hazards Outlook
06/27/24	Daily NWS Threat Brief for FEMA Region 6

Weather Forecast

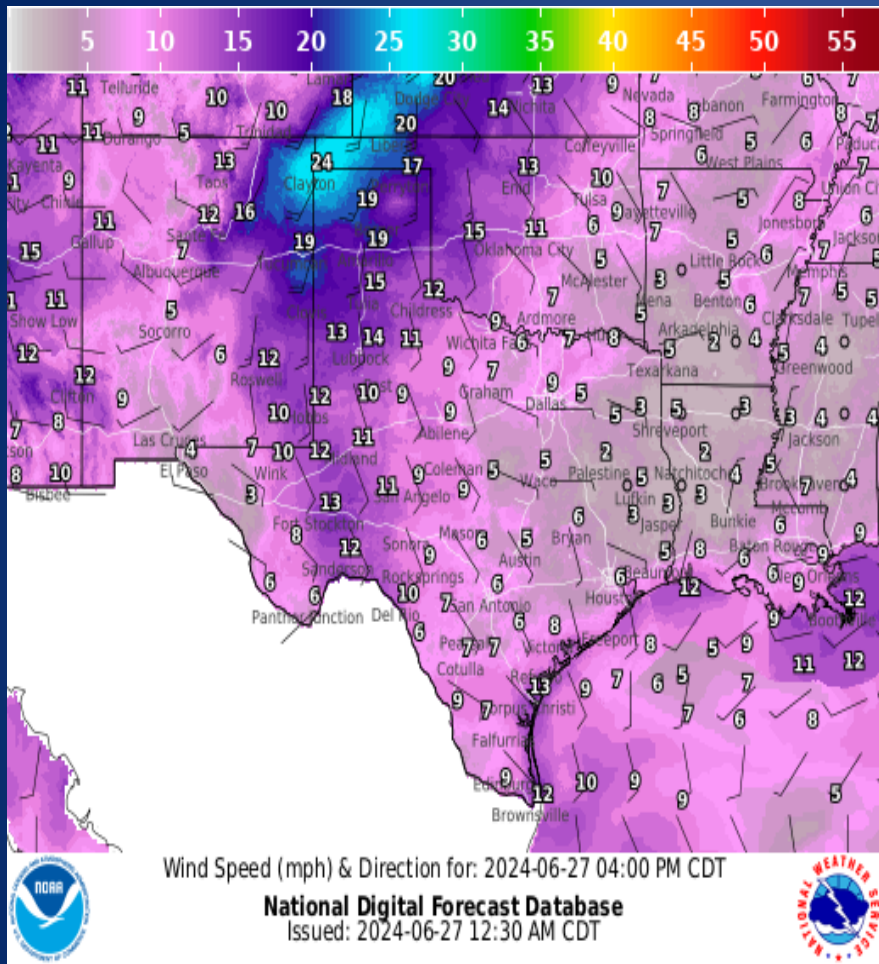


Highs

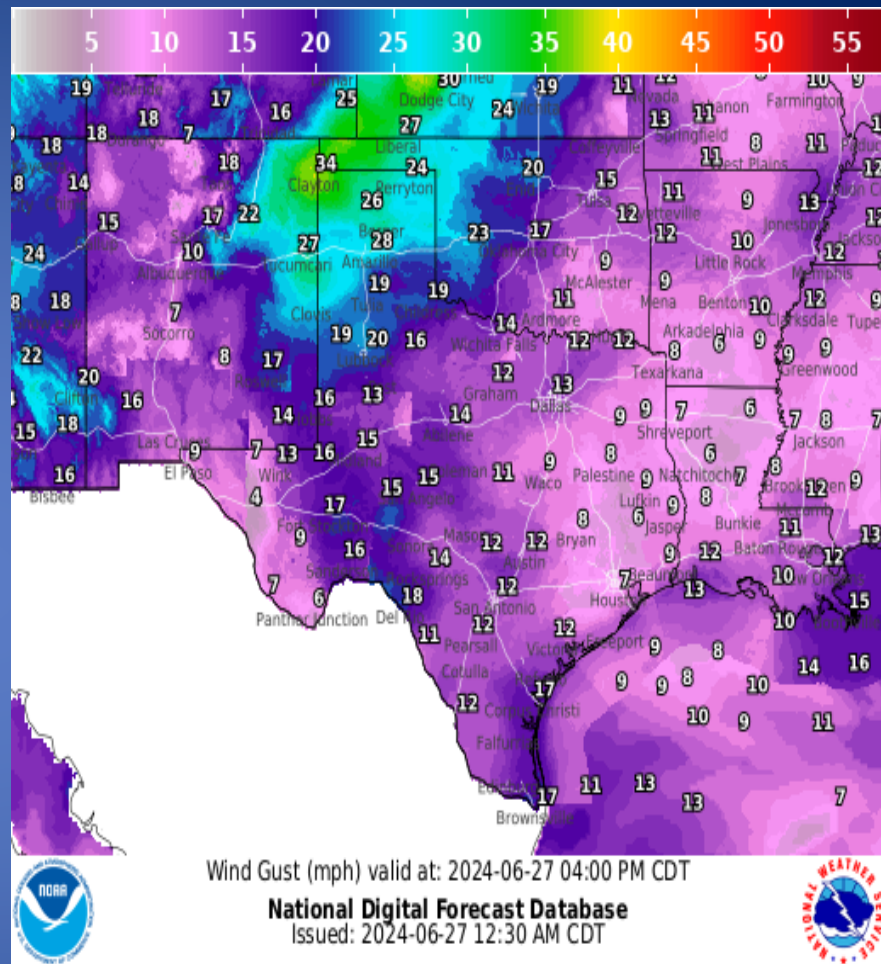


Lows

Weather Forecast

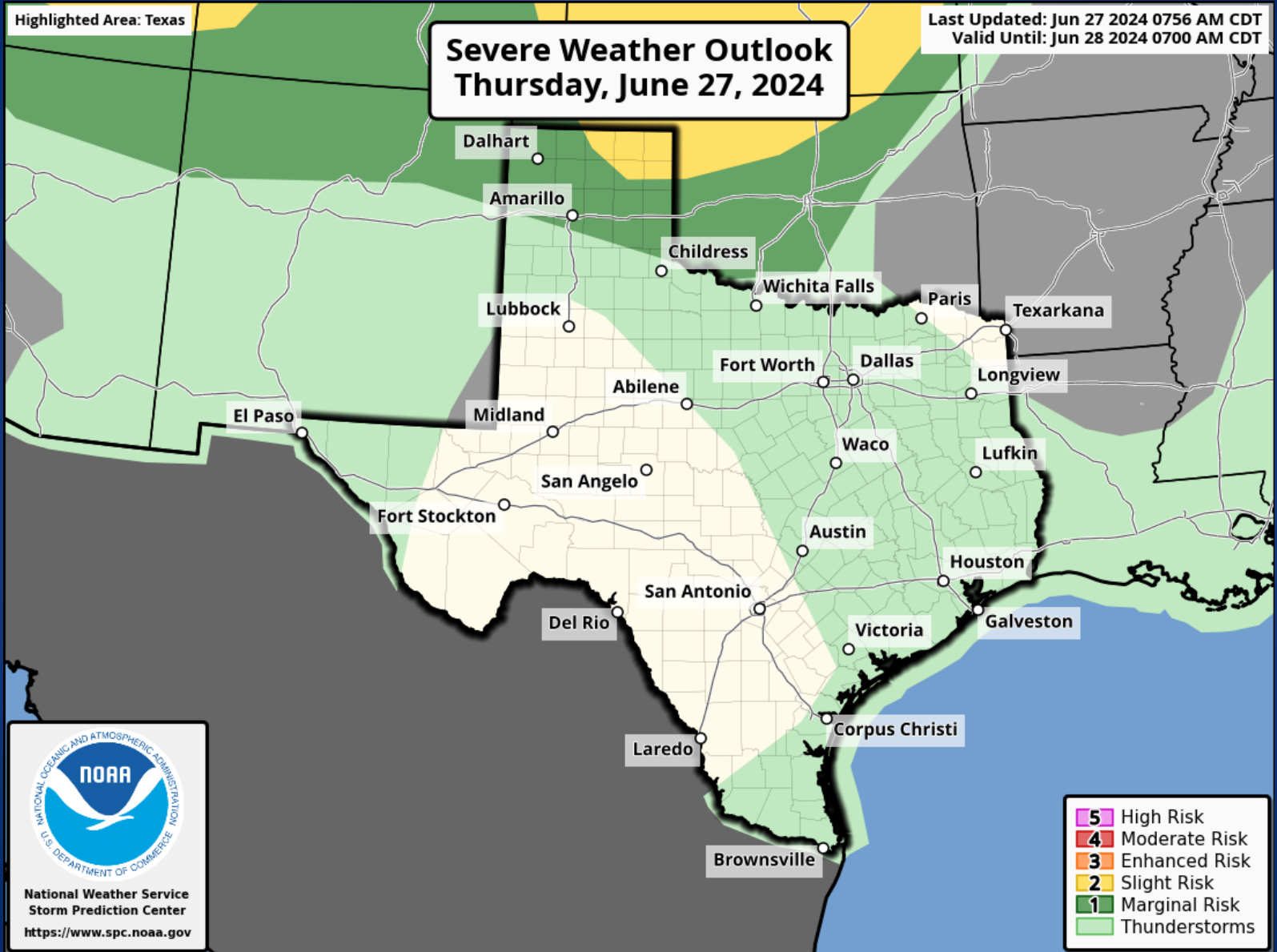


Wind Speeds



Gusts

Hazardous Weather



Hazardous Weather

Severe Thunderstorm Potential - Today

Main Severe Threat Between 4 PM and 11 PM

Weather Forecast Office
Amarillo, TX
Issued Jun 27, 2024 2:59 AM CDT

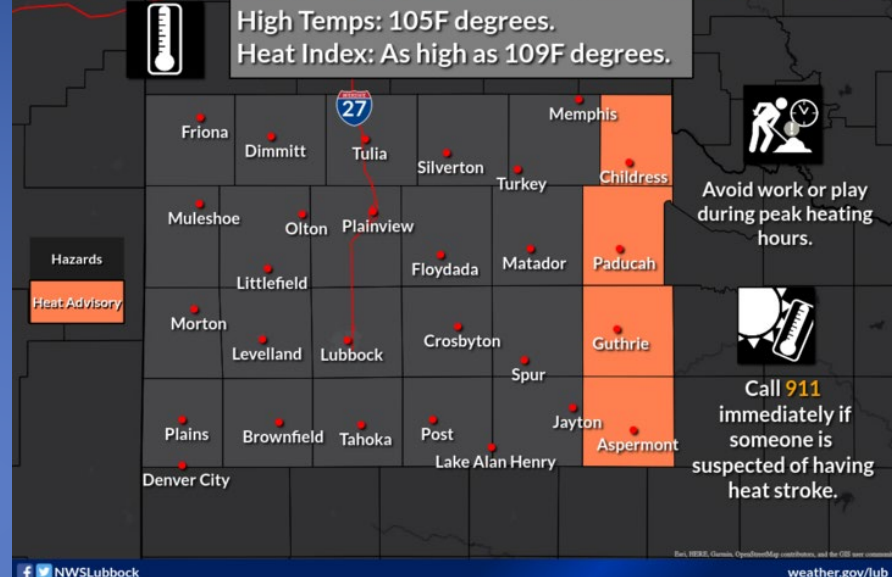


Today, there is a slight risk for severe thunderstorms in the northeastern Panhandles, while only marginal risk for severe storms exists across much of the rest of the Texas Panhandle. Damaging winds, large hail, and heavy rainfall are the primary concerns; however, a tornado or two cannot be ruled out in the slight risk area. Stay tuned for further updates.

Heat Advisory

In effect from 1PM to 8 PM CDT Today

Weather Forecast Office
Lubbock, TX
Issued Jun 27, 2024 3:31 AM CDT



Hot temperatures and high humidity today will result in heat index values as high as 109 degrees. A Heat Advisory remains in effect until 8 PM CDT this evening for the extreme southeastern Texas Panhandle and eastern Rolling Plains.

Hazardous Weather

Dangerous Heat Continues

Heat Safety Website: www.weather.gov/safety/heat

Weather Forecast Office

Fort Worth, TX

Issued June 27, 2024 4:30 AM CT



Heat Index Values

"Feels Like" Temps

Up to 112°F

Afternoon Highs: 93-103°F



NEVER LEAVE KIDS OR PETS UNATTENDED IN VEHICLES!



DRINK PLENTY OF WATER, EVEN IF NOT THIRSTY



SPEND SOME TIME IN AIR CONDITIONING



TAKE FREQUENT REST BREAKS IN SHADE OR AIR CONDITIONING



WEAR LIGHTWEIGHT, LIGHT-COLORED, LOOSE CLOTHING



[f](#) [t](#) [v](#) NWSFortWorth

weather.gov/fortworth

A Heat Advisory is now in effect through 7 pm Thursday evening for all of North and Central Texas. High temperatures will be between 93 and 103 degrees with heat index values between 105-112 degrees for most locations. Ensure you drink plenty of water and limit time spent outdoors during the warmest part of the day.

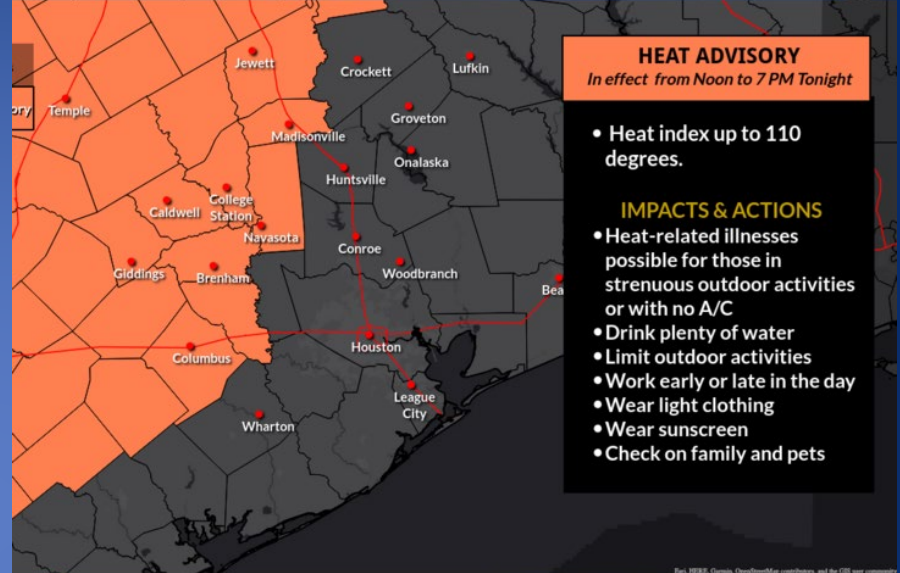
Dangerous Heat Today

Advisory in effect through this evening

Weather Forecast Office

Houston/Galveston TX

Issued Jun 27, 2024 3:25 AM CDT



[f](#) [t](#) [v](#) @NWSHouston

weather.gov/hgx

...HEAT ADVISORY IN EFFECT FROM NOON TODAY TO 7 PM CDT THIS EVENING... * WHAT...Heat index values up to 110 expected. * WHERE...Austin, Brazos, Burleson, Colorado, Grimes, Madison, and Washington Counties. * WHEN...From noon today to 7 PM CDT this evening. * IMPACTS...Hot temperatures and high humidity may cause heat illnesses. PRECAUTIONARY/PREPAREDNESS ACTIONS... Drink plenty of fluids, stay in an air-conditioned room, stay out of the sun, and check up on relatives and neighbors.

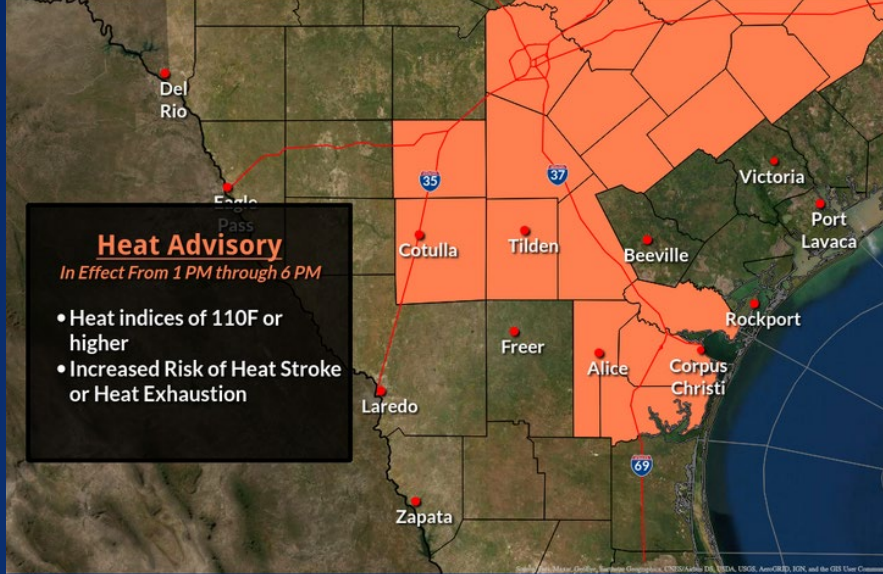
Hazardous Weather

Dangerous Heat Today

Take Breaks | Stay Cool/Hydrated | Look before You Lock!

Weather Forecast Office
Corpus Christi, TX

Issued Jun 27, 2024 2:52 AM CDT



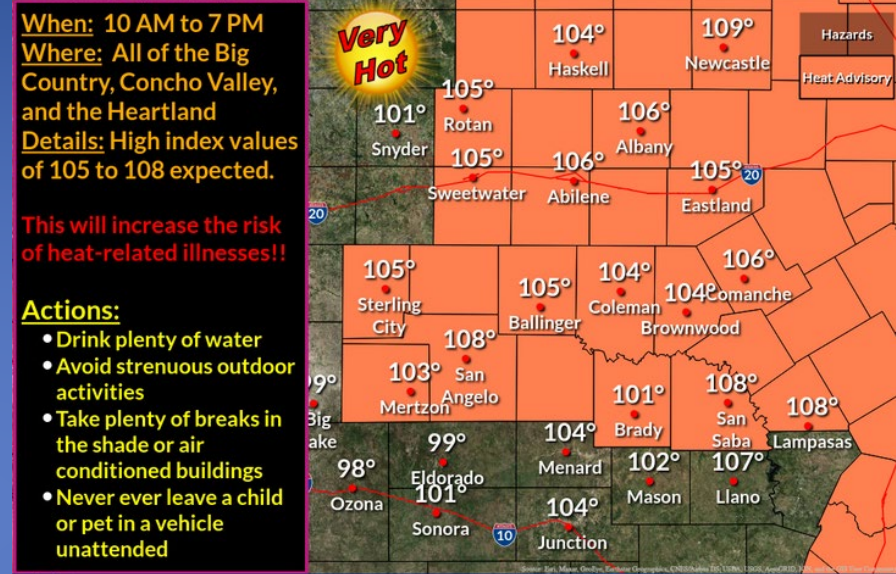
Elevated dewpoints this afternoon will combine with warm temperatures to result in heat index values between 110-113° this afternoon from 1-6 PM. Please use caution if working outdoors and remember to look before you lock, cars can become ovens in as little as 10-15 minutes.

Heat Advisory Continues Today

Late Afternoon Heat Index Values

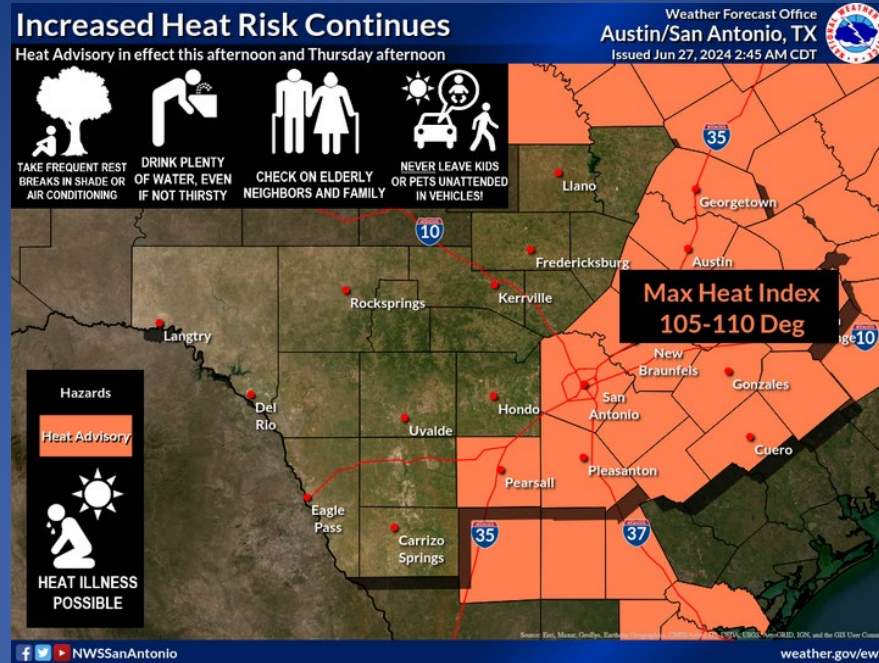
Weather Forecast Office
San Angelo, TX

Issued Jun 27, 2024 3:34 AM CDT



The Heat Advisory has been extended through late this afternoon. Expect heat index values up to 108°F.

Hazardous Weather



A Heat Advisory is in effect Thursday from 1 PM to 7 PM for the I-35 Corridor and Coastal Plains. Those spending time outdoors should stay hydrated with water and take frequent breaks out of the sun to minimize risk of heat related illness.

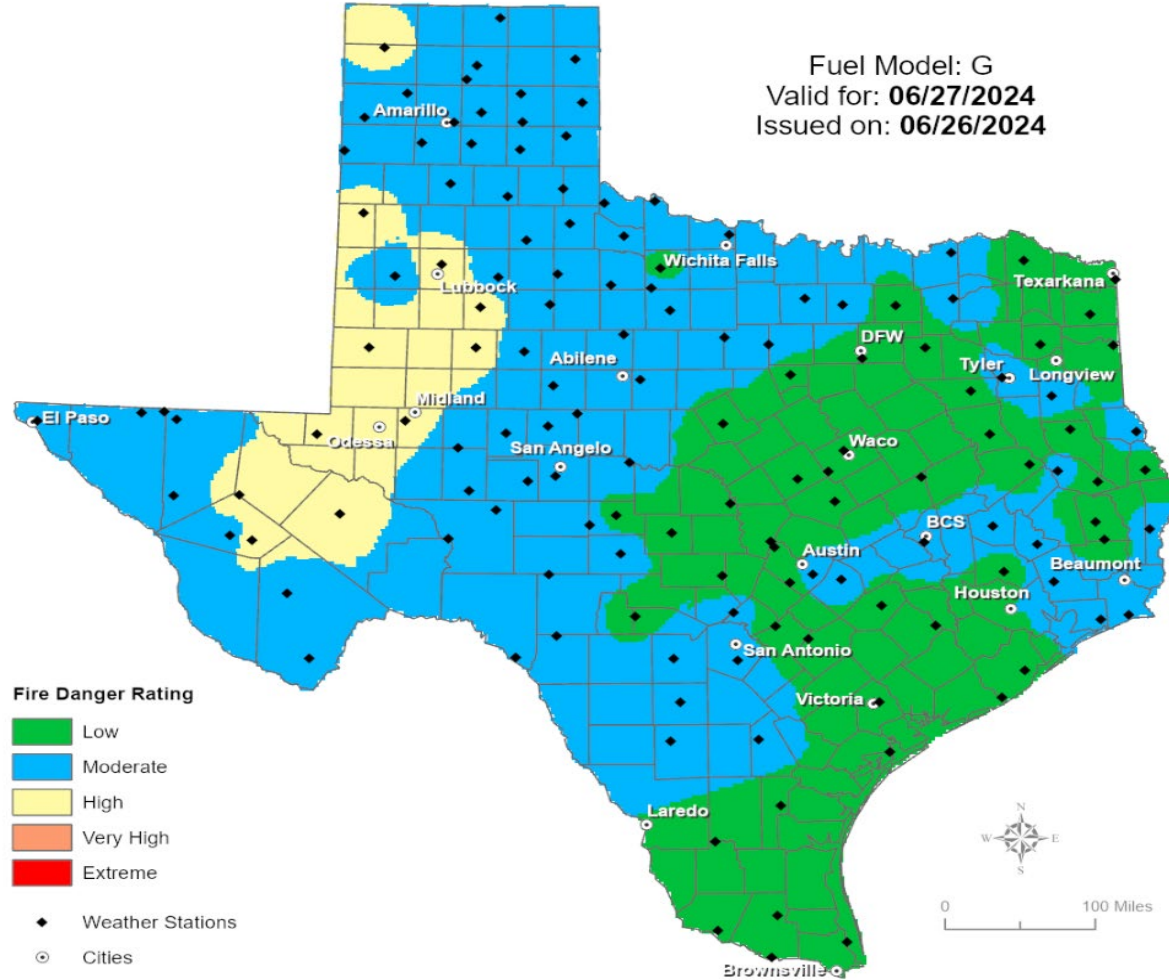
Weather Warnings/Advisories Issued

DATE	WARNING TYPE	LOCATION
06/26/24	Severe Thunderstorm Warning	Angelina, Armstrong, Bowie, Camp, Cass, Cherokee, Childress, Collin, Cooke, Cottle, Dallam, Denton, Donley, Franklin, Grayson, Gregg, Hansford, Hardeman, Harrison, Hartley, Marion, Montague, Moore, Morris, Nacogdoches, Panola, Red River, Rusk, Sabine, San Augustine, San Saba, Shelby, Sherman, Smith, Titus, Upshur, Wichita, Wilbarger and Wood Counties
06/26/24	Flood Advisory	Carson, Donley, El Paso and Hudspeth Counties
06/26/24	Flash Flood Warning	El Paso and Hudspeth Counties
06/27/24	Flood Advisory	Lipscomb County

Fire Danger Forecast

Forecast Fire Danger

Fuel Model: G
Valid for: **06/27/2024**
Issued on: **06/26/2024**



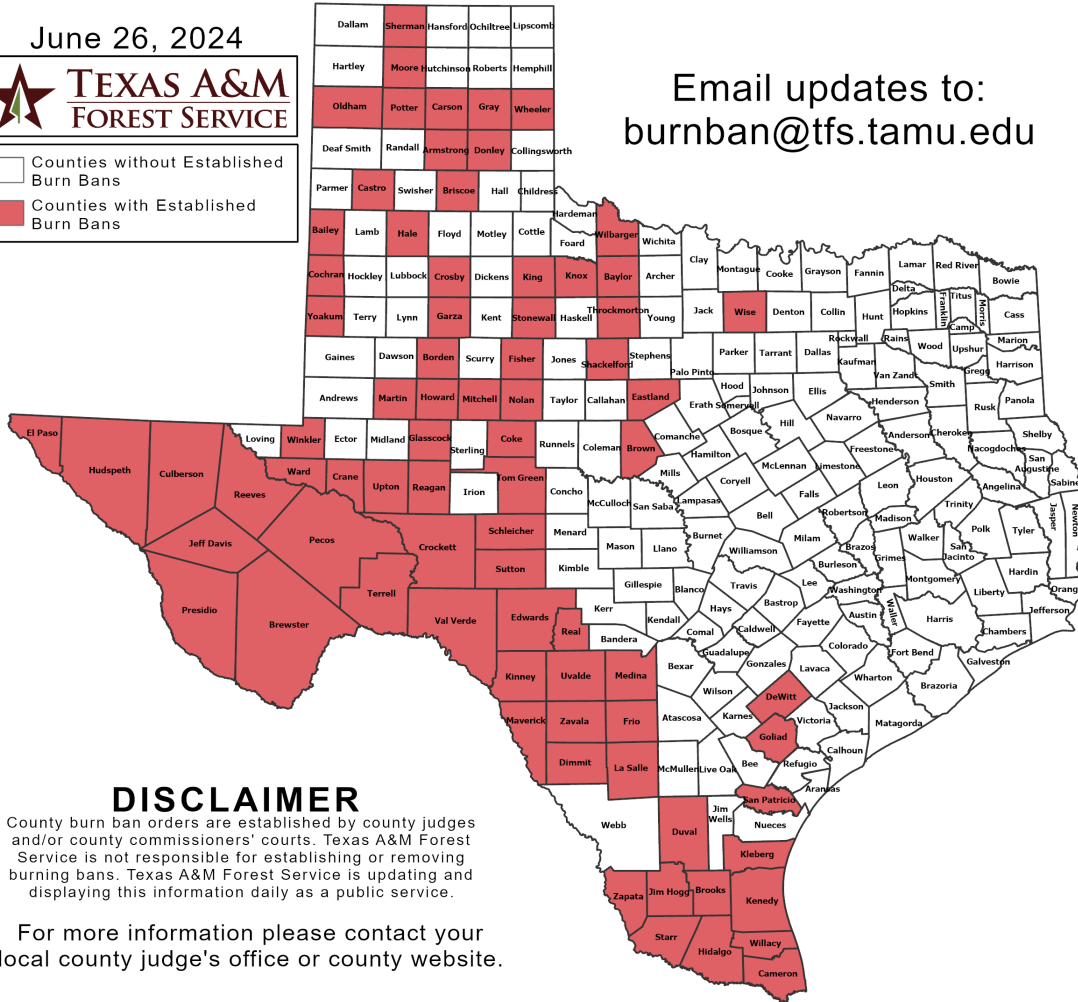
Burn Ban

OUTDOOR BURN BANS

June 26, 2024



Counties without Established Burn Bans
 Counties with Established Burn Bans



Email updates to:
burnban@tfs.tamu.edu

Counties with Burn Bans: 77

- Armstrong
- Bailey
- Baylor
- Borden
- Brewster
- Briscoe
- Brooks
- Brown
- Cameron
- Carson
- Castro
- Cochran
- Coke
- Crane
- Crockett
- Crosby
- Culberson
- DeWitt
- Dimmit
- Donley
- Duval
- Eastland
- Edwards
- El Paso
- Fisher
- Frio
- Garza
- Glasscock
- Goliad
- Gray
- Hale
- Hidalgo
- Howard
- Hudspeth
- Jeff Davis
- Jim Hogg
- Karson
- Castro
- King
- Kinney
- Kleberg
- Knox
- La Salle
- Maverick
- Medina
- Mitchell
- Moore
- Nolan
- Oldham
- Pecos
- Potter
- Presidio
- Reagan
- Real
- Reeves
- San Patricio
- Schleicher
- Shackelford
- Sherman
- Starr
- Stonewall
- Sutton
- Terrell
- Throckmorton
- Tom Green
- Upton
- Uvalde
- Val Verde
- Ward
- Wheeler
- Wilbarger
- Willacy
- Winkler
- Wise
- Yoakum
- Zapata
- Zavala

DISCLAIMER

County burn ban orders are established by county judges and/or county commissioners' courts. Texas A&M Forest Service is not responsible for establishing or removing burning bans. Texas A&M Forest Service is updating and displaying this information daily as a public service.

For more information please contact your local county judge's office or county website.

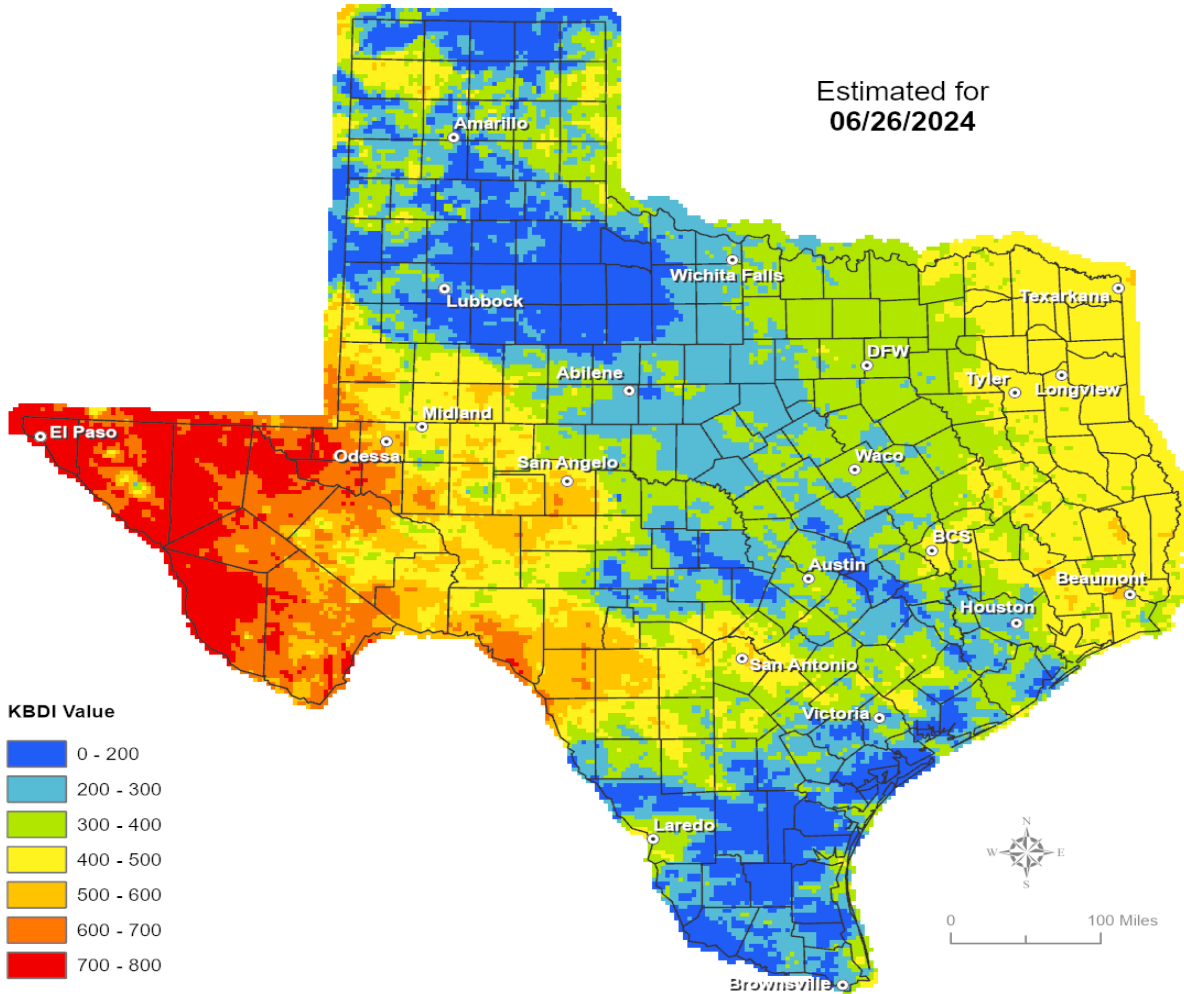
RED FLAG WARNINGS: www.weather.gov
 Additional map formats available at <https://tfsweb.tamu.edu/Burnbans/>

Keetch-Byram Drought Index

Keetch-Byram Drought Index

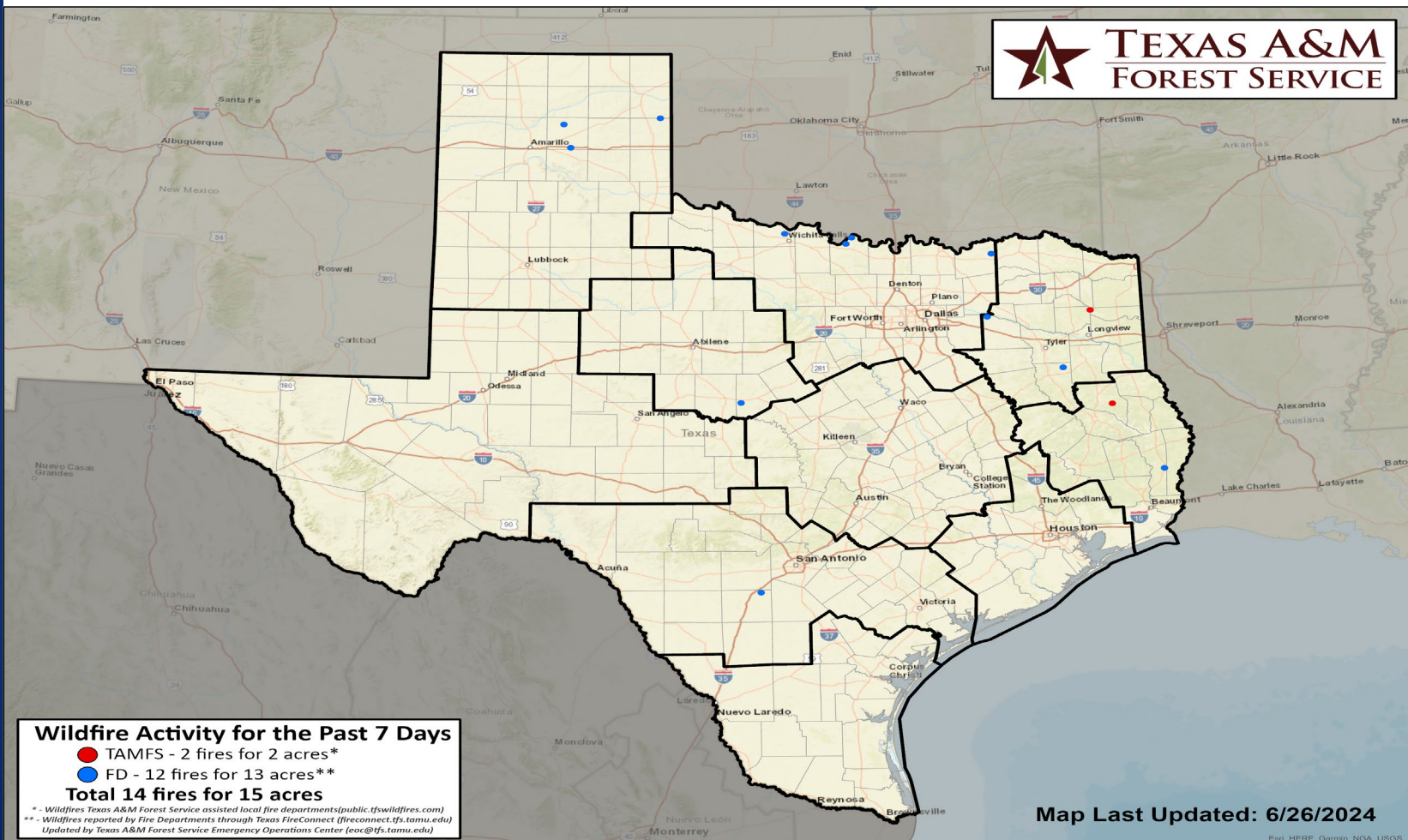
(4 km x 4 km resolution)

Estimated for
06/26/2024



Fire Activity (*Last 24 Hours)

Report of 193 (+1) fires and 1,249,729 (+1) acres have been burned this year. There are 77 (+2) counties with burn bans. The Keetch-Byram Drought Index list contains 79 (+11) counties with an average over 400.



Training

DATES		TITLE	COURSE	LOCATION
06/24/24	06/27/24	Debris Management	G-202	Dallas
06/24/24	06/28/24	Trench Rescue	H-306	Allen
06/25/24	06/27/24	Intermediate Incident Command System for Expanding Incidents	G-300	Austin
06/25/24	06/27/24	CERT Master Instructor Course	T-517	Van Horn
06/25/24	06/28/24	NIMS ICS All-Hazards Position Specific Plans Section Chief Course	E/L-962	Beaumont
06/25/24	06/27/24	Texas Disaster Accounting 101	T-600	Ozona
06/26/27	06/28/27	Texas Disaster Accounting 101	T-600	La Porte
06/27/24	06/28/24	Advanced Incident Command System for Complex Incidents	G-400	San Marcos
06/27/24	06/28/24	Advanced Incident Command System for Complex Incidents	G-400	Austin
06/27/24	06/27/24	Forklift 101	T-LOG101	San Antonio
06/27/24	06/27/24	iSTAT	T-EXE0327	Austin
06/27/24	06/27/24	IA Overview	T-EXE0427	Austin

Training

DATES		TITLE	COURSE	LOCATION
06/27/24	06/27/24	Housing – Mass Care	T-EXE0527	Austin
06/27/24	06/27/24	VOAD Donation Coordination	T-EXE0627	Austin
06/27/24	06/27/24	pSTAT – PDAs	T-EXE0727	Austin
06/27/24	06/27/24	PA – FMAGs	T-EXE0827	Austin
06/27/24	06/27/24	Debris Management	T-EXE0927	Austin
06/27/24	06/27/24	406 Mitigation	T-EXE1027	Austin

Statewide Significant Events

DATES		LOCATION	EVENT
12/01/23	11/30/24	Houston	Monster Jam
05/31/24	06/29/24	Crosby	Crosby Fair & Rodeo

Exercises

DATES		AGENCY/LOCATION	TYPE: EXERCISE NAME
06/24/24	06/28/24	TDEM / Allen, TX	Full Scale: NFPA 1006/H-306
06/25/24	06/27/24	TDEM / SOC / CAPCOG	Seminar/Workshop: TDEM HURREX 2024