

Texas Division of Emergency Management Texas State Operations Center



Situation Awareness Brief



Friday, June 28th, 2024
As of 0900 CDT

Tropical Weather Awareness



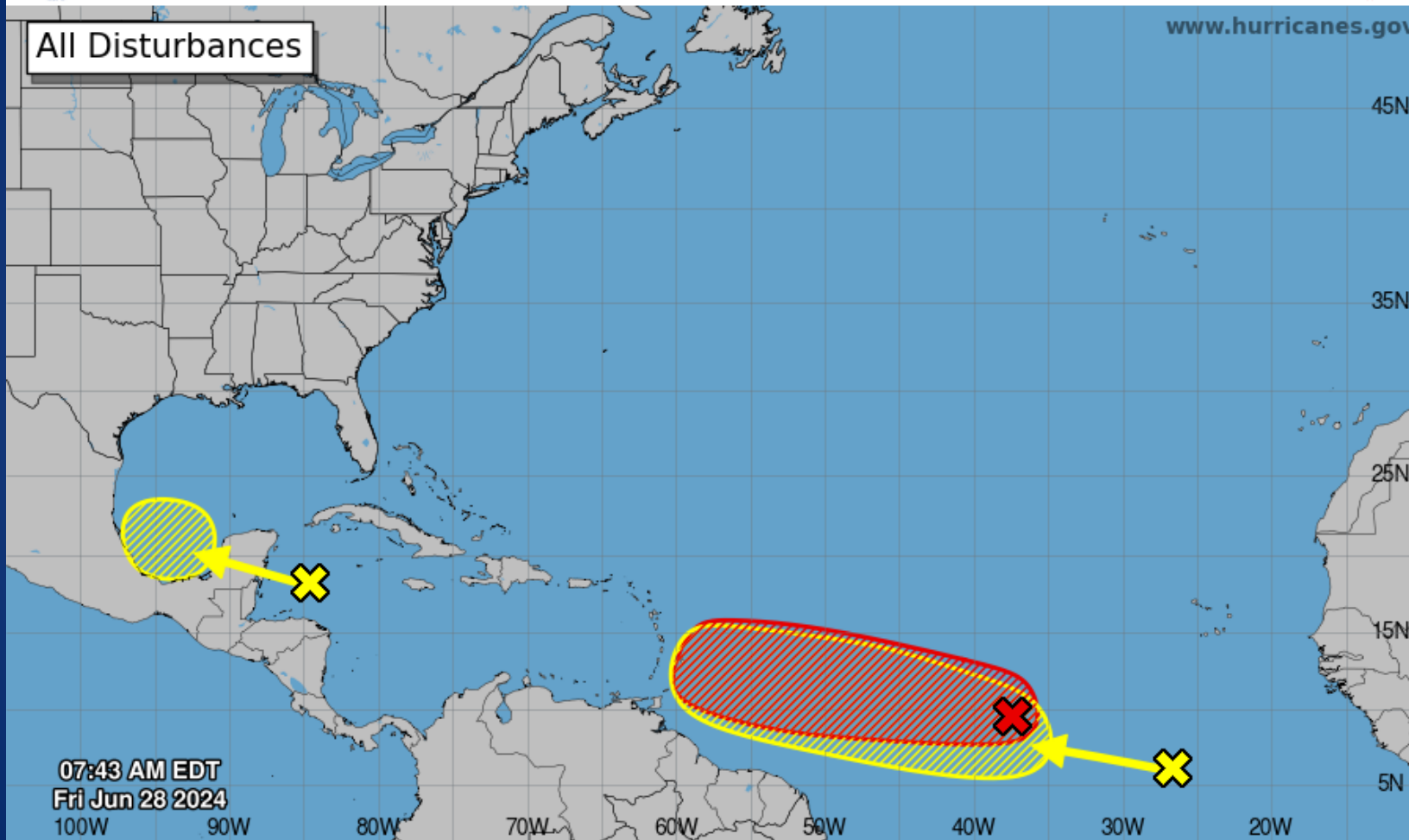
Seven-Day Graphical Tropical Weather Outlook

National Hurricane Center Miami, Florida



www.hurricanes.gov

All Disturbances



07:43 AM EDT
Fri Jun 28 2024

Current Disturbances and Seven-Day Cyclone Formation Chance: < 40% 40-60% > 60%
Tropical or Sub-Tropical Cyclone: Depression Storm Hurricane
 Post-Tropical Cyclone or Remnants

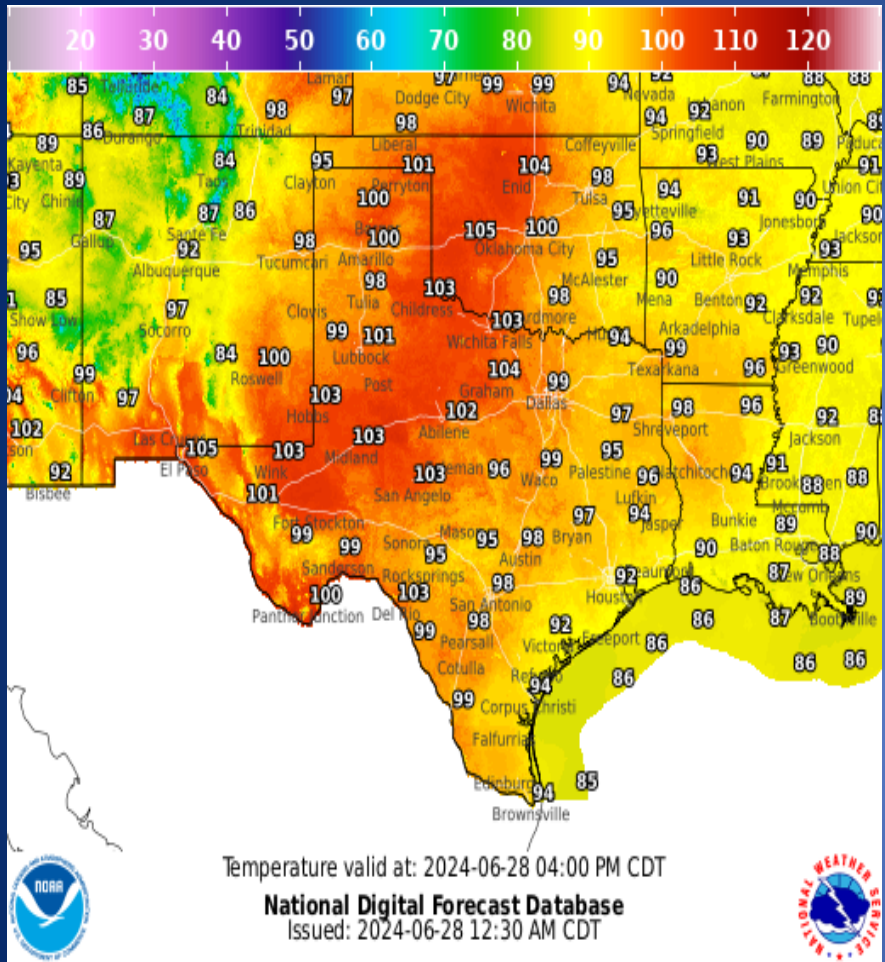
Incidents Reported to the State Operations Center (last 24 hours)

DATE	SUBJECT	LOCATION
06/28/24	Initial and Updated Report of a Road Closure of US 59	Jackson County
06/28/24	Final Report of the Road Closure on US 59	Jackson County

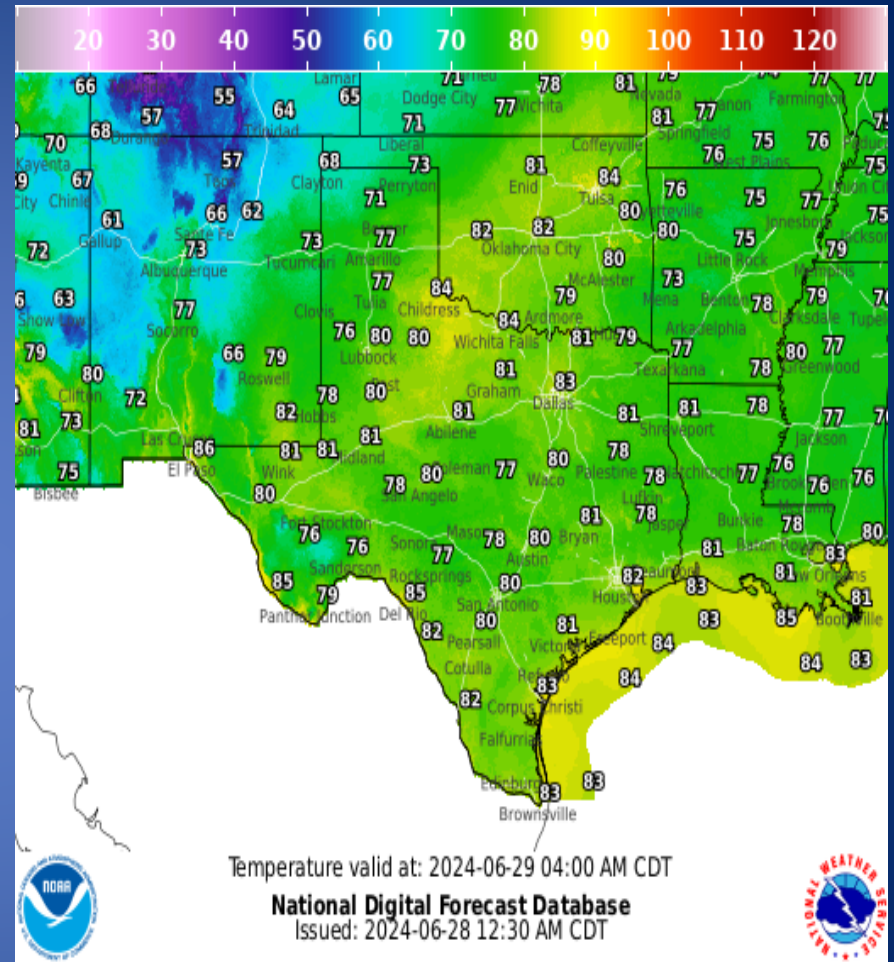
Informational Products Distributed by the State Operations Center

DATE	SUBJECT
06/27/24	NWS West Gulf RFC: Rivers are Trending in the Right Direction...We are Watching the Tropics
06/27/24	National Hurricane Center Tropical Weather Outlook 1:00 PM CDT
06/27/24	NWS Austin/San Antonio: Hot Conditions Continue; Heat Advisory Friday
06/27/24	NWS El Paso, TX/Santa Teresa, NM: Heat SA Briefing for Friday and Saturday
06/27/24	Texas Special Events List for 06-27-2024
06/27/24	NWS Shreveport, LA: Heat Advisory in Effect for Friday
06/27/24	National Hurricane Center Tropical Weather Outlook 7:00 PM CDT
06/28/24	National Hurricane Center Tropical Weather Outlook 01:00 AM CDT
06/28/24	NWS Shreveport, LA: Heat Advisory in Effect Today for Most of the ArkLaTex
06/28/24	National Hurricane Center Tropical Weather Outlook 07:00 AM CDT
06/28/24	Daily NWS Threat Brief for FEMA Region 6

Weather Forecast

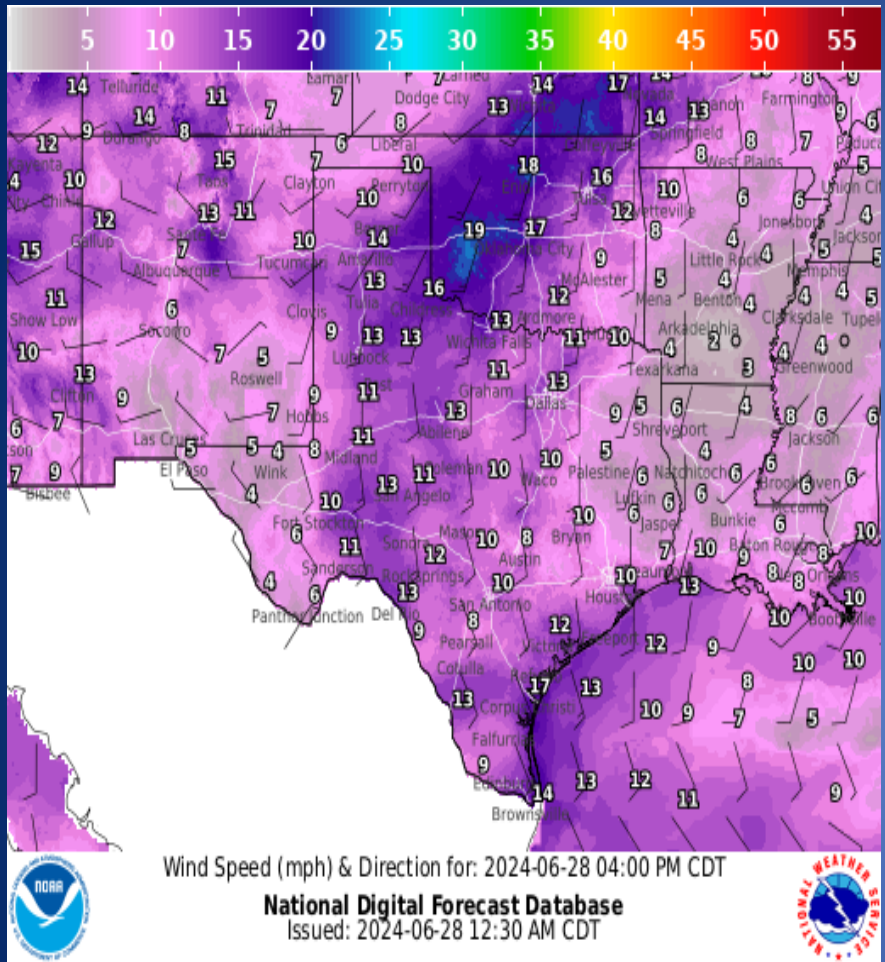


Highs

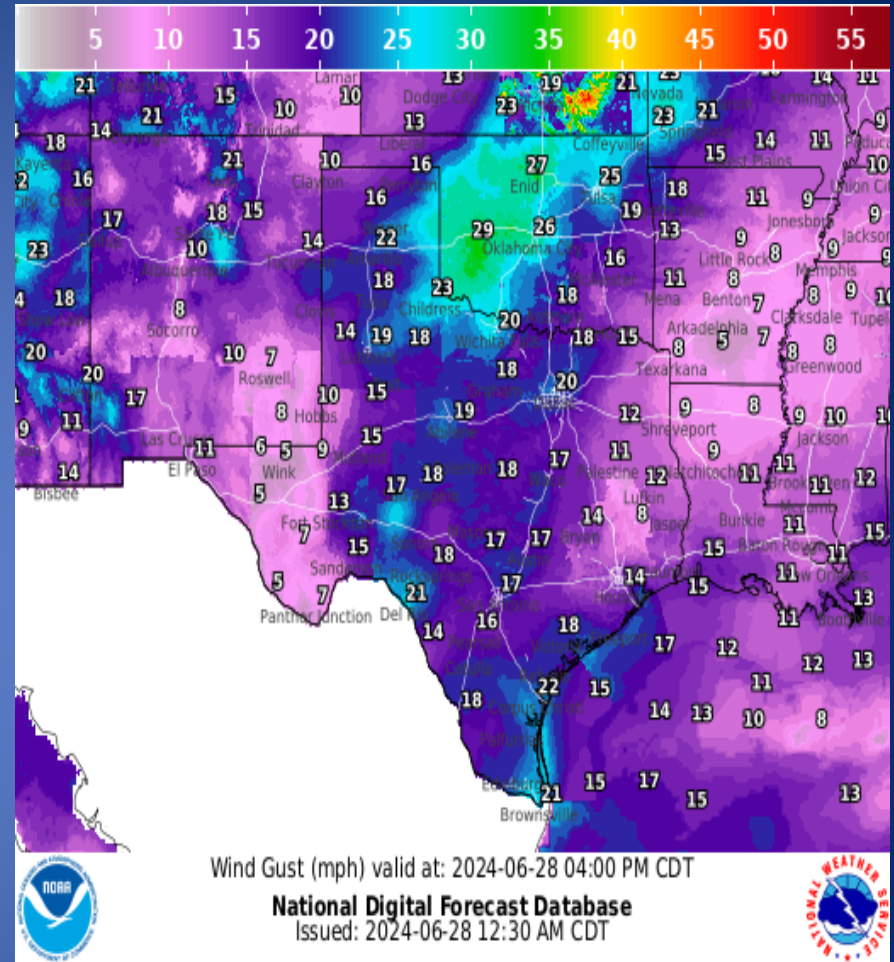


Lows

Weather Forecast



Wind Speeds



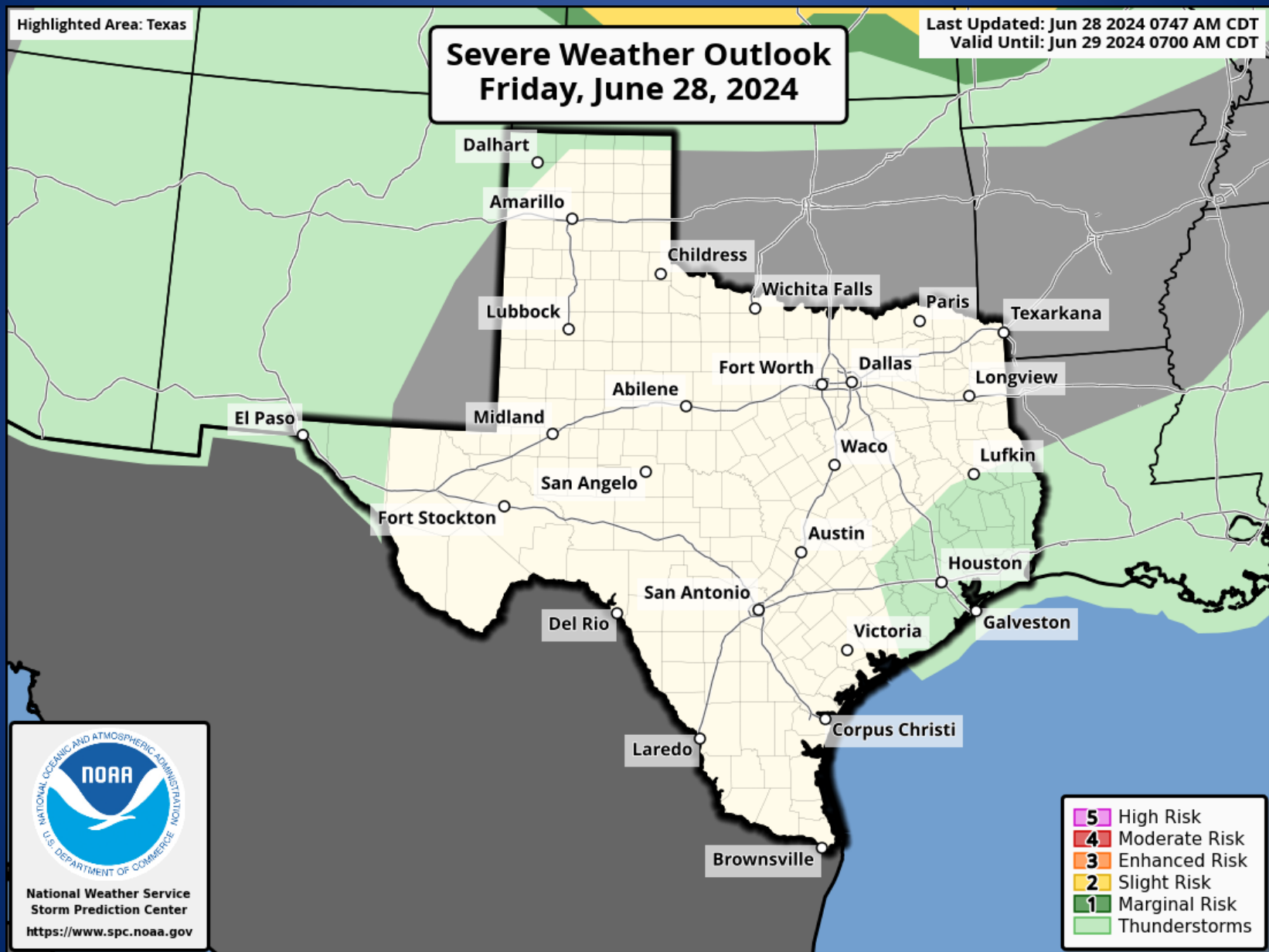
Gusts

Hazardous Weather

Highlighted Area: Texas

Last Updated: Jun 28 2024 0747 AM CDT
Valid Until: Jun 29 2024 0700 AM CDT

Severe Weather Outlook Friday, June 28, 2024



NATIONAL WEATHER SERVICE
Storm Prediction Center
<https://www.spc.noaa.gov>

5	High Risk
4	Moderate Risk
3	Enhanced Risk
2	Slight Risk
1	Marginal Risk
	Thunderstorms

Hazardous Weather

Severe Thunderstorm Potential Saturday

Timing of storms look to be 4pm to midnight.

Weather Forecast Office
Amarillo, TX

Issued Jun 28, 2024 7:07 AM CDT



As we continue this on and off patten with summer time moisture, the next chance for scattered strong to severe storms will be Saturday. The main concern will be winds, but we could still see hail up to the size of quarters.

Persistent Heat Continues

Both products in effect until 7 PM today

Weather Forecast Office
Fort Worth, TX

Issued June 28, 2024 3:28 AM CT



Dangerously hot conditions will increase the risk for heat-related illnesses this afternoon. If you're planning on spending time outdoors, make sure to drink plenty of water and take breaks frequently!

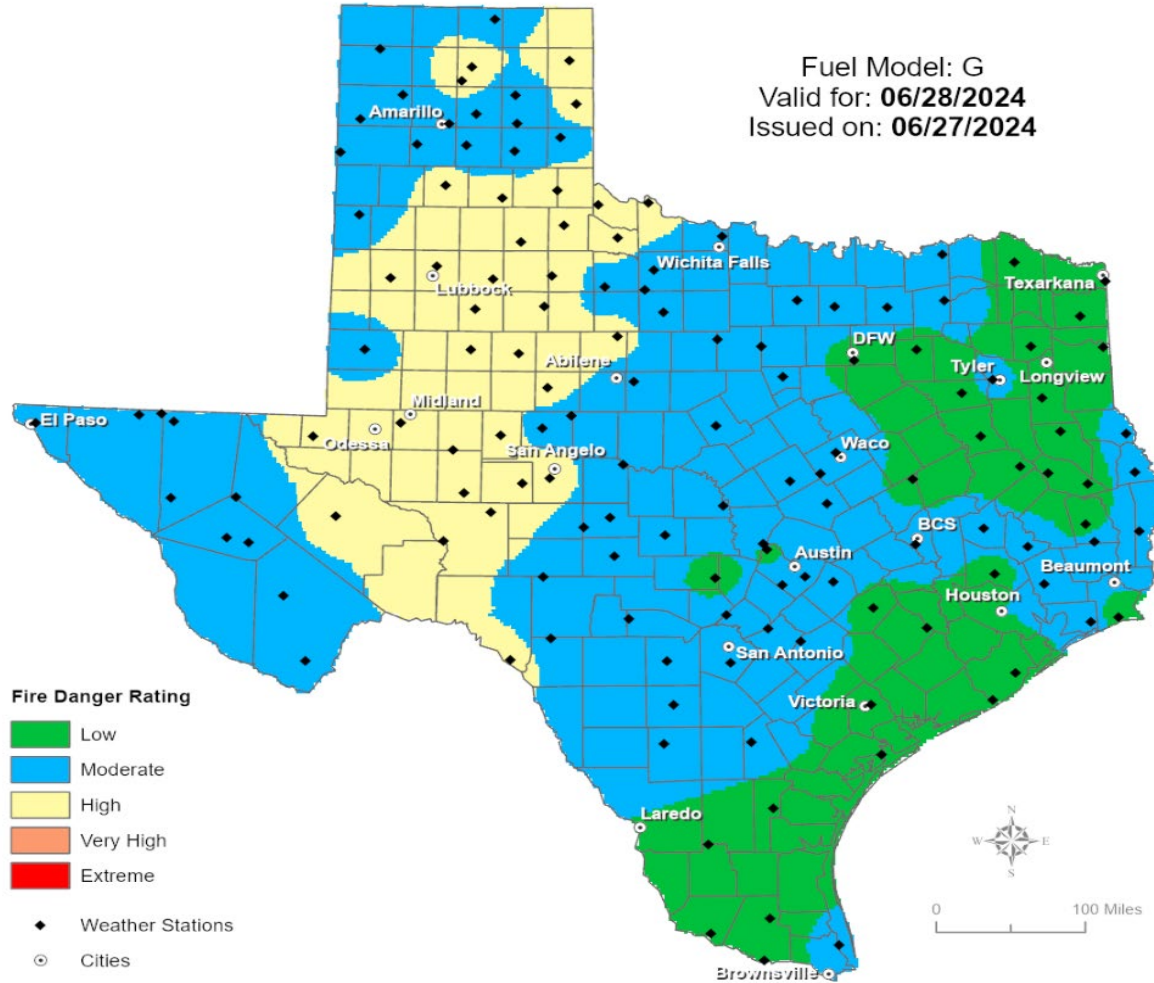
Weather Warnings/Advisories Issued

DATE	WARNING TYPE	LOCATION
06/27/24	Excessive Heat Warning	Archer, Baylor, Bosque, Clay, Collin, Dallas, Denton, Ellis, Hardeman, Hill, Hood, Johnson, Knox, Parker, Somervell, Tarrant, Wichita, Wilbarger and Wise Counties
06/27/24	Severe Thunderstorm Warning	Hansford, Lipscomb, and Ochiltree Counties
06/28/24	Severe Thunderstorm Warning	Hemphill and Lipscomb Counties
06/28/24	Excessive Heat Warning	Collin, Cooke, Dallas, Denton, Ellis, Fannin, Grayson, Hood, Hunt, Johnson, Kaufman, Montague, Parker, Rockwall, Tarrant, and Wise Counties
06/28/24	Flood Advisory	Harris and Liberty Counties

Fire Danger Forecast

Forecast Fire Danger

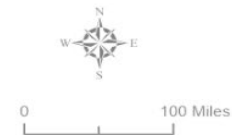
Fuel Model: G
Valid for: **06/28/2024**
Issued on: **06/27/2024**



Fire Danger Rating

- Low
- Moderate
- High
- Very High
- Extreme

- Weather Stations
- Cities



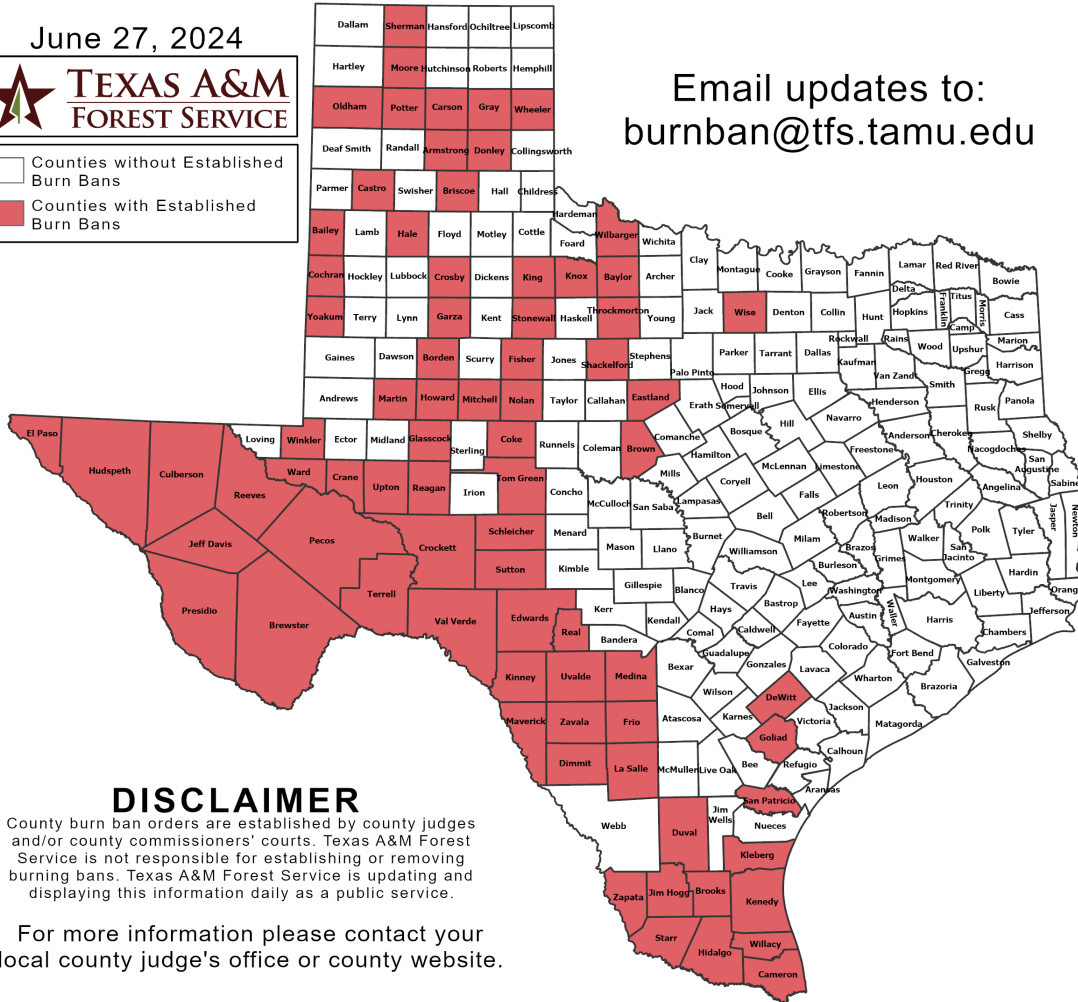
Burn Ban

OUTDOOR BURN BANS

June 27, 2024



Counties without Established Burn Bans
 Counties with Established Burn Bans



Email updates to:
burnban@tfs.tamu.edu

Counties with Burn Bans: 77

- Armstrong
- Bailey
- Baylor
- Borden
- Brewster
- Briscoe
- Brooks
- Brown
- Cameron
- Carson
- Castro
- Cochran
- Coke
- Crane
- Crockett
- Crosby
- Culberson
- DeWitt
- Dimmit
- Donley
- Duval
- Eastland
- Edwards
- El Paso
- Fisher
- Frio
- Garza
- Glasscock
- Goliad
- Gray
- Hale
- Hidalgo
- Howard
- Hudspeth
- Jeff Davis
- Jim Hogg
- Kinney
- King
- Kleberg
- Knox
- La Salle
- Maverick
- Medina
- Mitchell
- Moore
- Nolan
- Oldham
- Pecos
- Potter
- Presidio
- Reagan
- Real
- Reeves
- San Patricio
- Schleicher
- Shackelford
- Sherman
- Starr
- Stonewall
- Sutton
- Terrell
- Throckmorton
- Tom Green
- Upton
- Uvalde
- Val Verde
- Ward
- Wheeler
- Wilbarger
- Willacy
- Winkler
- Wise
- Yoakum
- Zapata
- Zavala

DISCLAIMER

County burn ban orders are established by county judges and/or county commissioners' courts. Texas A&M Forest Service is not responsible for establishing or removing burning bans. Texas A&M Forest Service is updating and displaying this information daily as a public service.

For more information please contact your local county judge's office or county website.

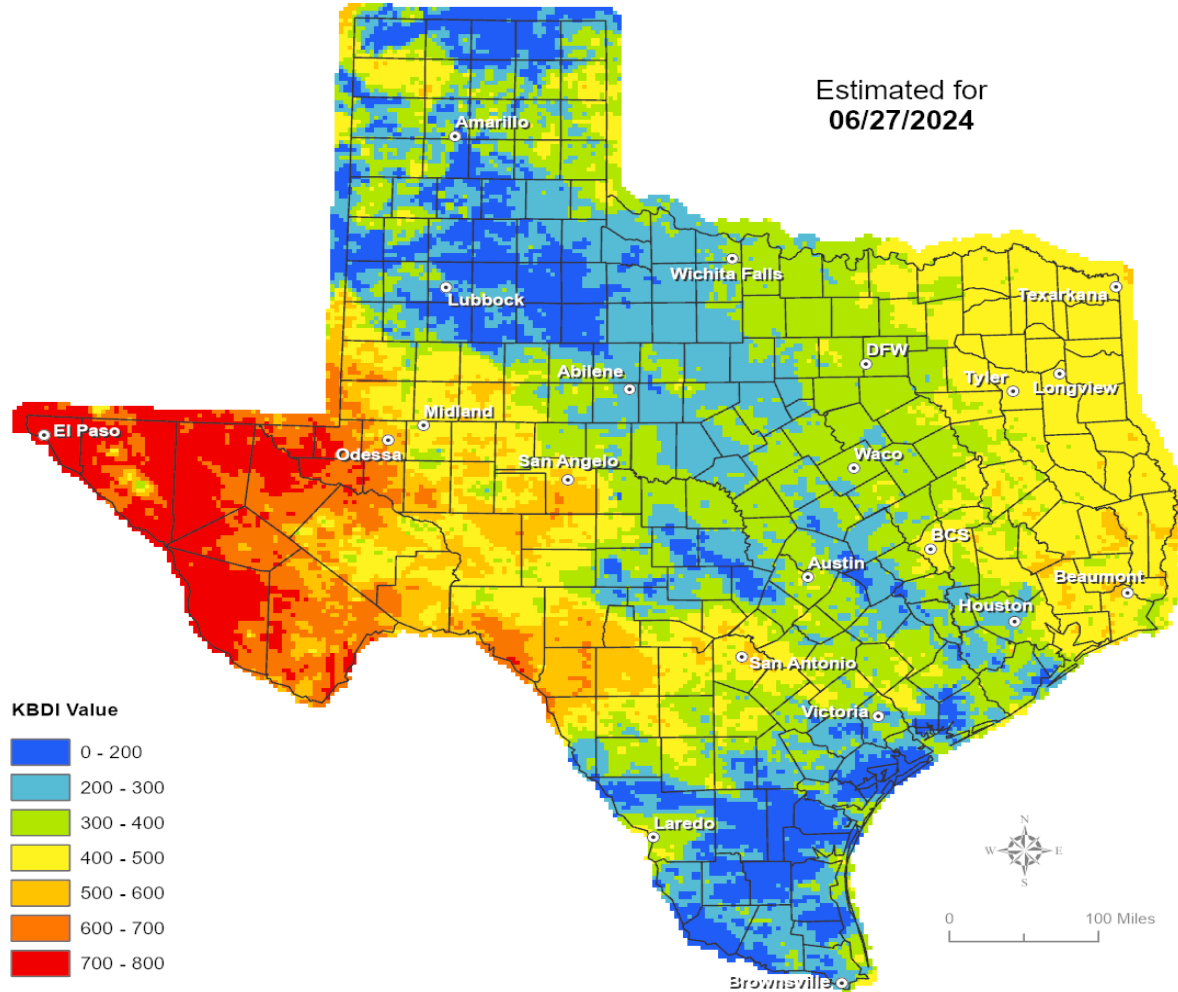
RED FLAG WARNINGS: www.weather.gov
 Additional map formats available at <https://tfsweb.tamu.edu/Burnbans/>

Keetch-Byram Drought Index

Keetch-Byram Drought Index

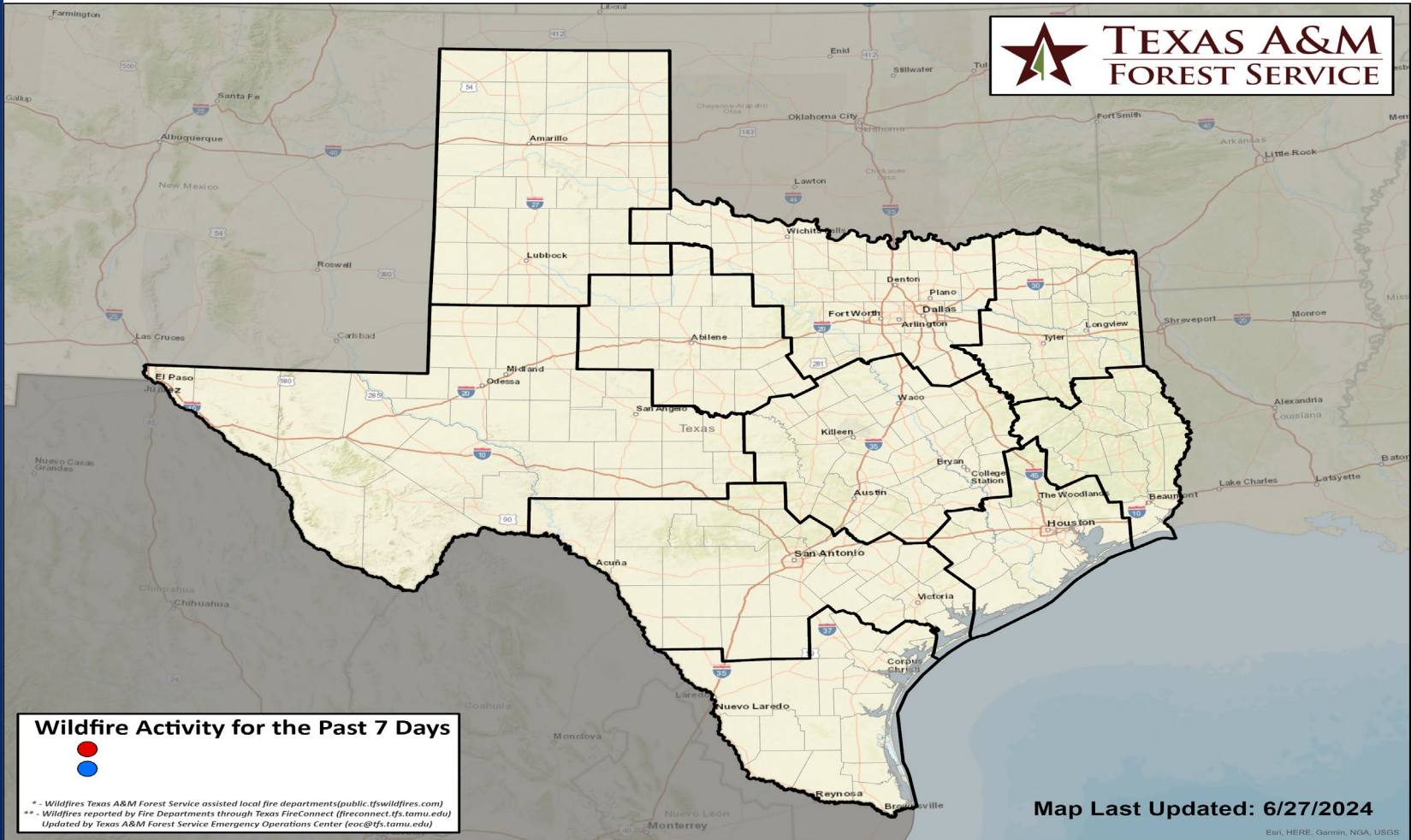
(4 km x 4 km resolution)

Estimated for
06/27/2024



Fire Activity (*Last 24 Hours)

Report of 195 (+2) fires and 1,249,729 (+17) acres have been burned this year. There are 77 (No Change) counties with burn bans. The Keetch-Byram Drought Index list contains 91 (+12) counties with an average over 400.



Map Last Updated: 6/27/2024

Esri, HERE, Garmin, NGA, USGS

Training

DATES		TITLE	COURSE	LOCATION
06/24/24	06/28/24	Trench Rescue	H-306	Allen
06/25/24	06/28/24	NIMS ICS All-Hazards Position Specific Plans Section Chief Course	E/L-962	Beaumont
06/26/27	06/28/27	Texas Disaster Accounting 101	T-600	La Porte
06/27/24	06/28/24	Advanced Incident Command System for Complex Incidents	G-400	San Marcos
06/27/24	06/28/24	Advanced Incident Command System for Complex Incidents	G-400	Austin
06/28/24	06/30/24	Community Emergency Response Team (Train the Trainer)	E/L/G-428	Cedar Park

Statewide Significant Events

DATES		LOCATION	EVENT
05/31/24	06/29/24	Crosby	Crosby Fair & Rodeo

Exercises

DATES		AGENCY/LOCATION	TYPE: EXERCISE NAME
06/24/24	06/28/24	TDEM / Allen, TX	Full Scale: NFPA 1006/H-306