

Texas Division of Emergency Management Texas State Operations Center



**Wednesday, July 3rd, 2024
As of 0900 CDT**

Tropical Weather Awareness



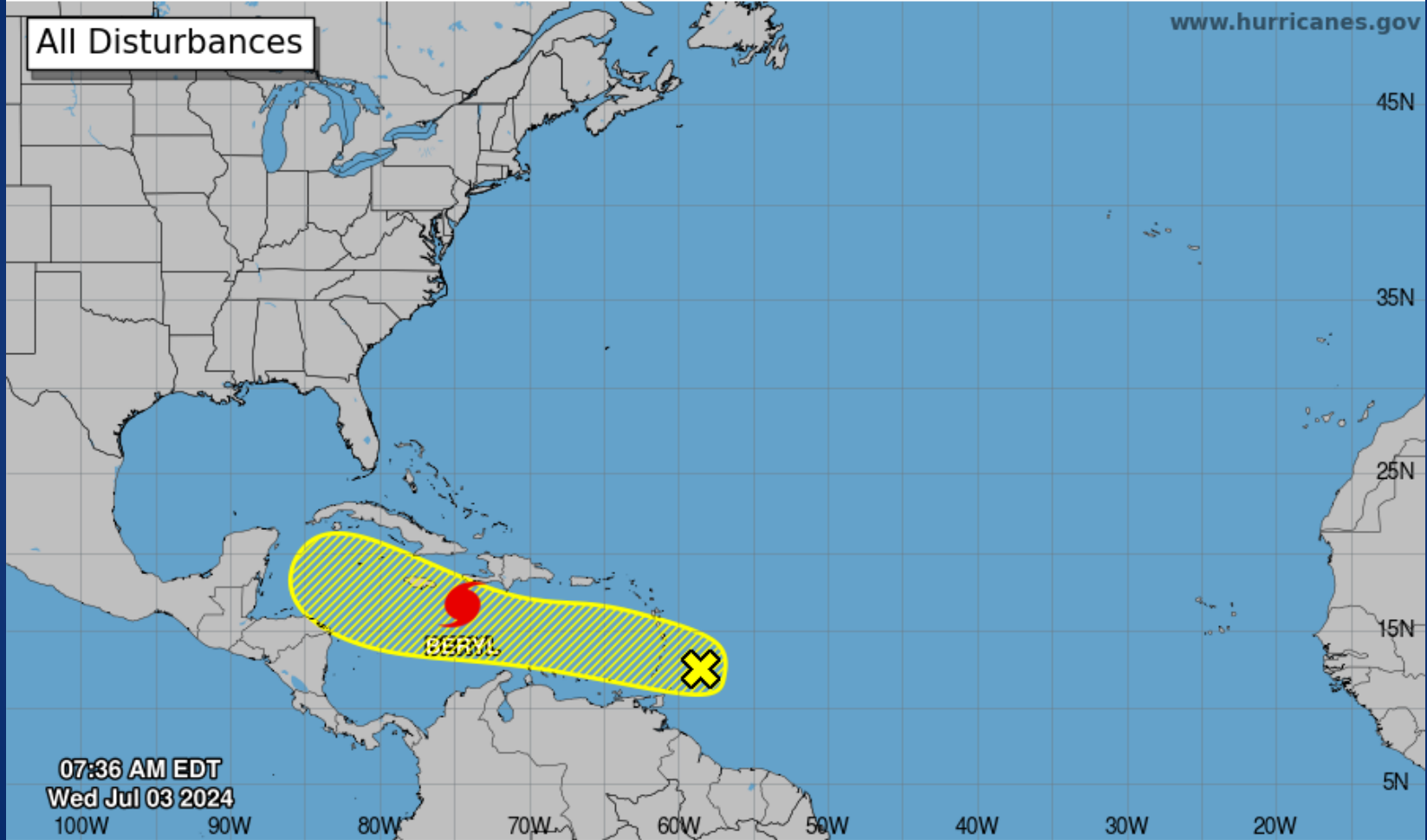
Seven-Day Graphical Tropical Weather Outlook

National Hurricane Center Miami, Florida



www.hurricanes.gov

All Disturbances



07:36 AM EDT
Wed Jul 03 2024

Current Disturbances and Seven-Day Cyclone Formation Chance: < 40% 40-60% > 60%
Tropical or Sub-Tropical Cyclone: Depression Storm Hurricane
 Post-Tropical Cyclone or Remnants

Incidents Reported to the State Operations Center (last 24 hours)

DATE	SUBJECT	LOCATION
07/02/24	Preliminary Earthquake Report (M3.1)	Culberson County
07/02/24	Final Report of a Road Closure (SH 173)	Kerr County
07/02/24	Preliminary Earthquake Report (M3.1)	Culberson County
07/02/24	Preliminary Earthquake Report (M3.6)	Culberson County
07/02/24	Preliminary Earthquake Report (M3.5)	Culberson County
07/02/24	Preliminary Earthquake Report (M3.4)	Culberson County

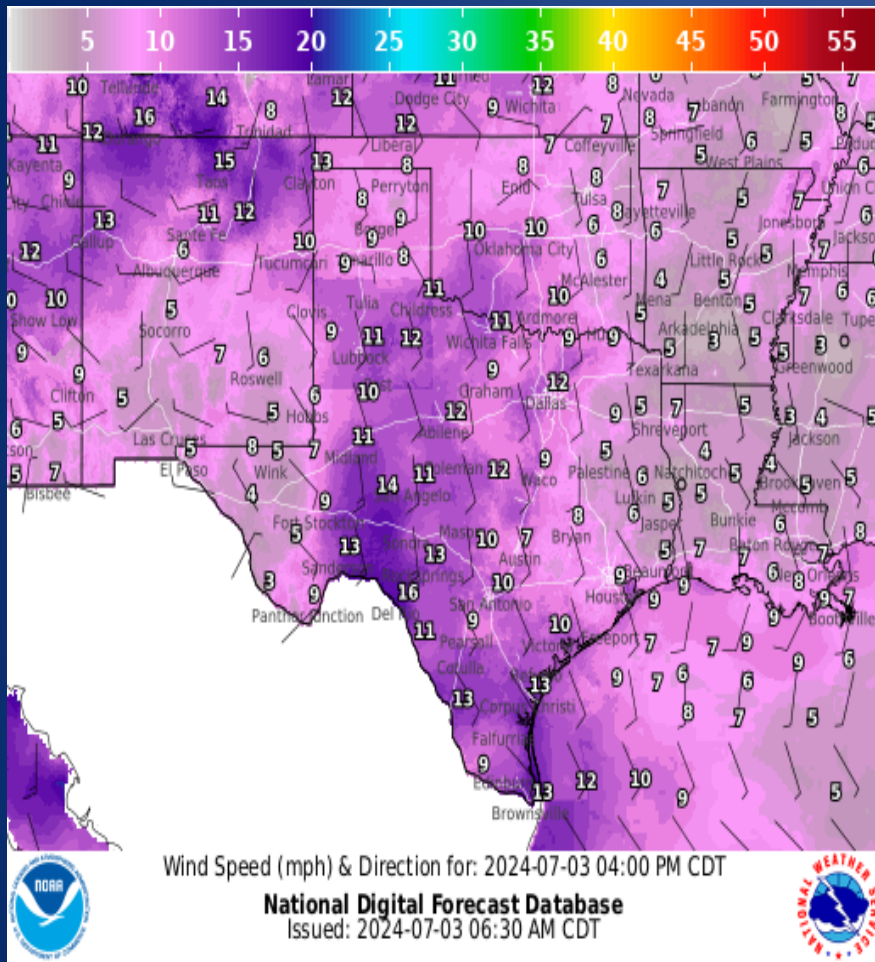
Informational Products Distributed by the State Operations Center

DATE	SUBJECT
07/02/24	NWS West Gulf RFC: Relief From Some of the Heat This Week...While Still Watching the Tropics
07/02/24	NWS Corpus Christi: Hurricane Beryl Update
07/02/24	National Hurricane Center Tropical Weather Outlook 01:00 PM CDT
07/02/24	NWS Houston/Galveston: Weather Hurricane Beryl
07/02/24	NWS Austin/San Antonio: NWS Situation Report: Tropical Weather Outlook as Hurricane Beryl moves south of Dominican Republic
07/02/24	NHC Hurricane Beryl Advisory Number 17
07/02/24	NWS Lake Charles, LA: 4 PM Hurricane Beryl and Hazardous Weather Briefing
07/02/24	NHC Hurricane Beryl Intermediate Advisory Number 17A
07/02/24	NHC Hurricane Beryl Advisory Number 18
07/03/24	National Hurricane Center Tropical Weather Outlook 01:00 AM CT
07/03/24	NHC Hurricane Beryl Intermediate Advisory Number 18A
07/03/24	NHC Hurricane Beryl Advisory Number 19

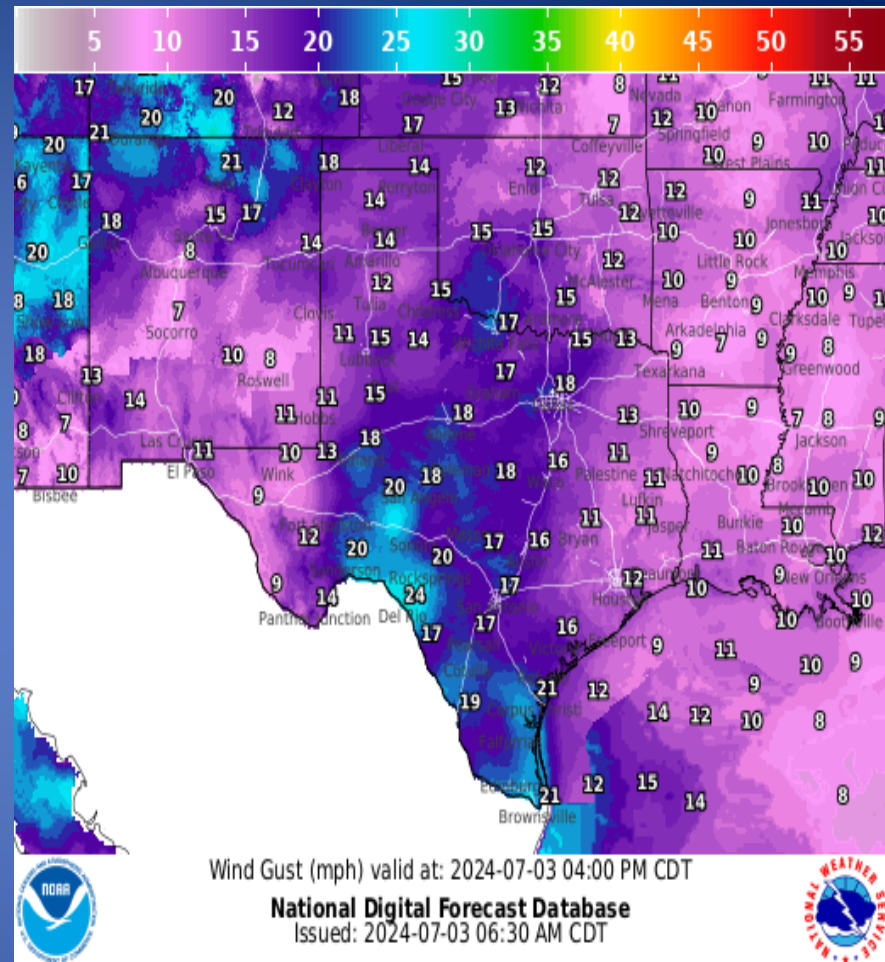
Informational Products Distributed by the State Operations Center

DATE	SUBJECT
07/03/24	NWS Lake Charles, LA: Heat & Tropical Update - July 3 rd
07/03/24	NWS Shreveport, LA: Dangerously Hot Temperatures Continue Into Independence Day
07/03/24	National Hurricane Center Tropical Weather Outlook 07:00 AM CT
07/03/24	NHC Hurricane Beryl Advisory Number 19A
07/03/24	Daily NWS Threat Brief for FEMA Region 6

Weather Forecast



Wind Speeds



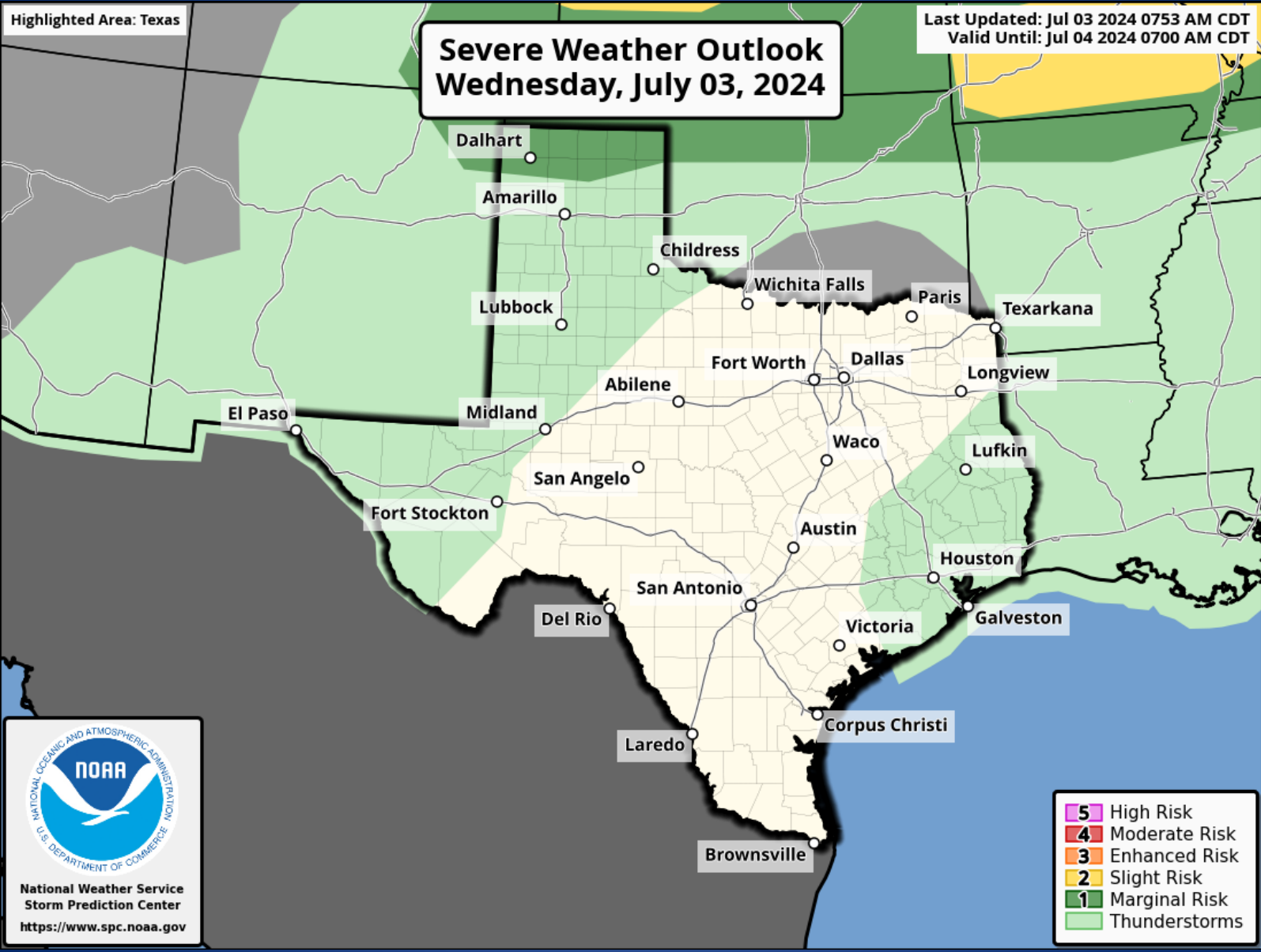
Gusts

Hazardous Weather

Highlighted Area: Texas

Last Updated: Jul 03 2024 0753 AM CDT
Valid Until: Jul 04 2024 0700 AM CDT

Severe Weather Outlook Wednesday, July 03, 2024

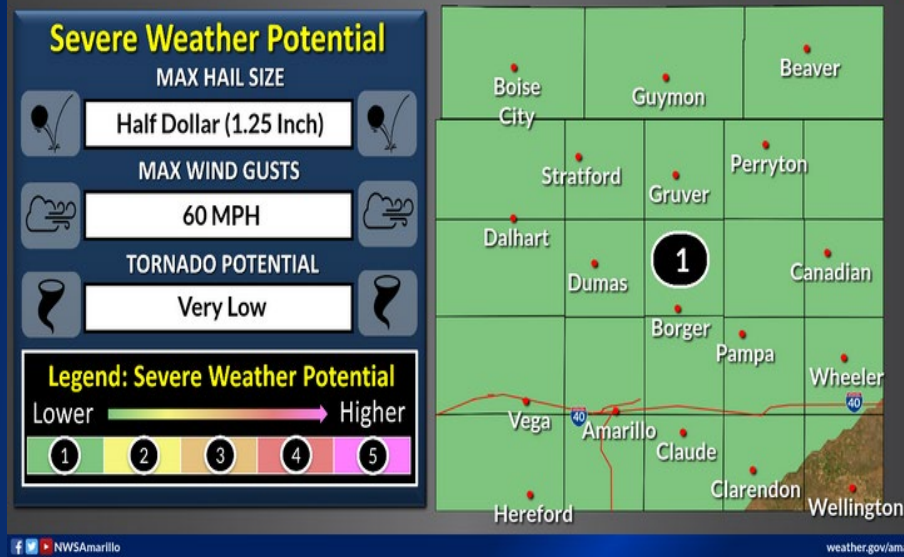


- 5 High Risk
- 4 Moderate Risk
- 3 Enhanced Risk
- 2 Slight Risk
- 1 Marginal Risk
- Thunderstorms

Hazardous Weather

Severe Thunderstorm Potential Wednesday

Weather Forecast Office
Amarillo, TX
Issued Jul 03, 2024 1:13 AM CDT



NWSAmarillo

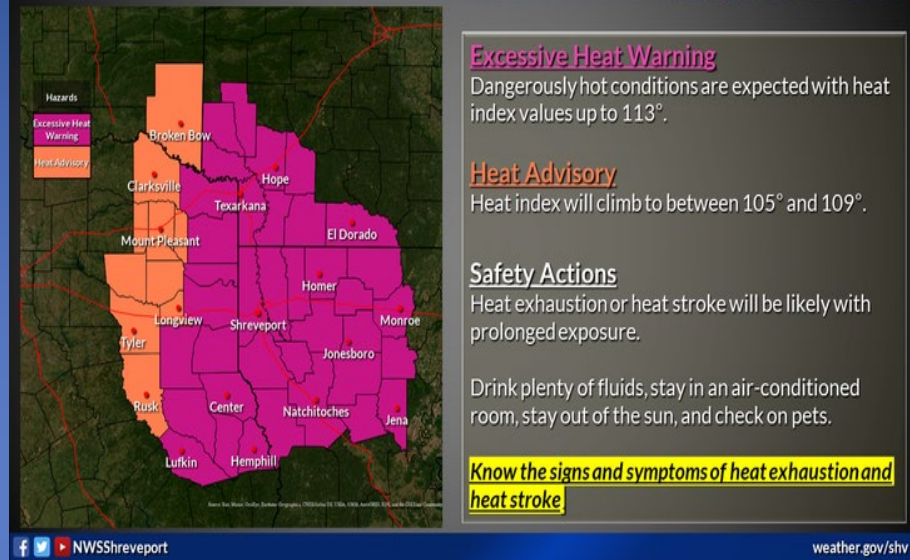
weather.gov/ama

Another round of showers and thunderstorms remain possible for Wednesday afternoon and evening. Main threat remains focused on damaging wind potential, but larger hail and heavy rainfall may also occur with storms that manages to stay organized.

Excessive Heat Warning & Heat Advisory In Effect

Valid through Thu 8:00 PM CDT

Weather Forecast Office
Shreveport, LA
Issued July 3, 2024 3:21 AM CDT

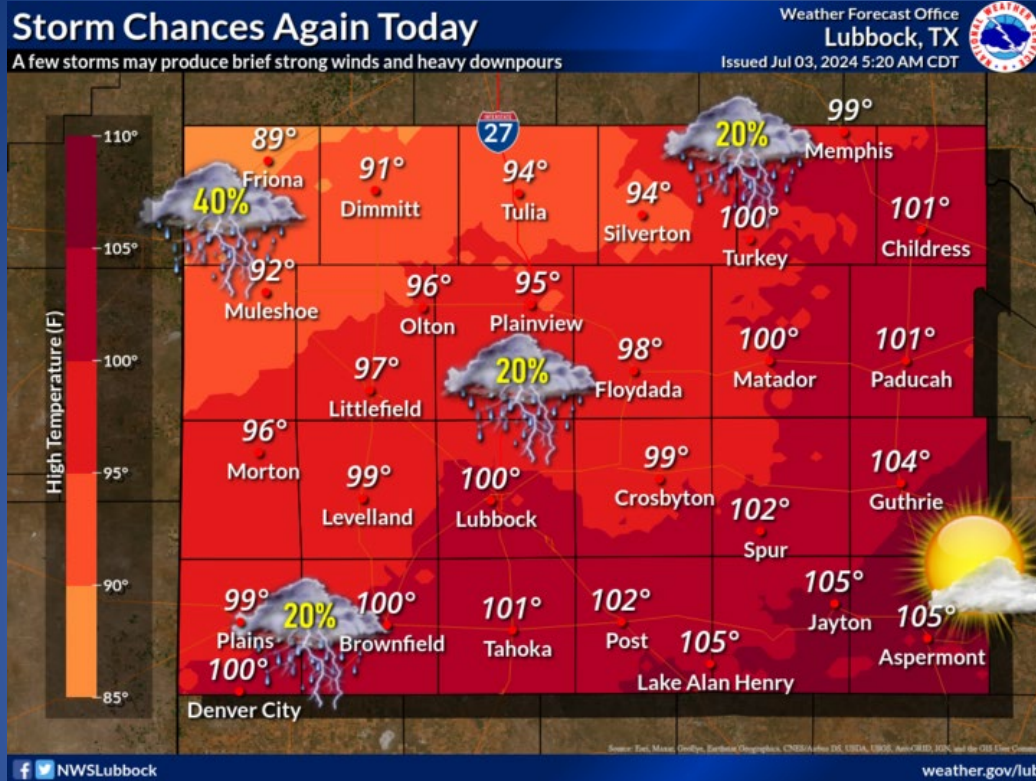


NWSShreveport

weather.gov/shv

An Excessive Heat Warning and Heat Advisory is in effect until 8 PM CDT Thursday evening. Heat index values will climb above 105 degrees in most areas, with some locations as high as 113 degrees.

Hazardous Weather



Temperatures will be hot once again today although morning showers and isolated thunderstorms will keep portions of the area a bit cooler than yesterday. Additional showers and thunderstorms will be possible this afternoon and evening mainly across the far southern Texas Panhandle and South Plains.

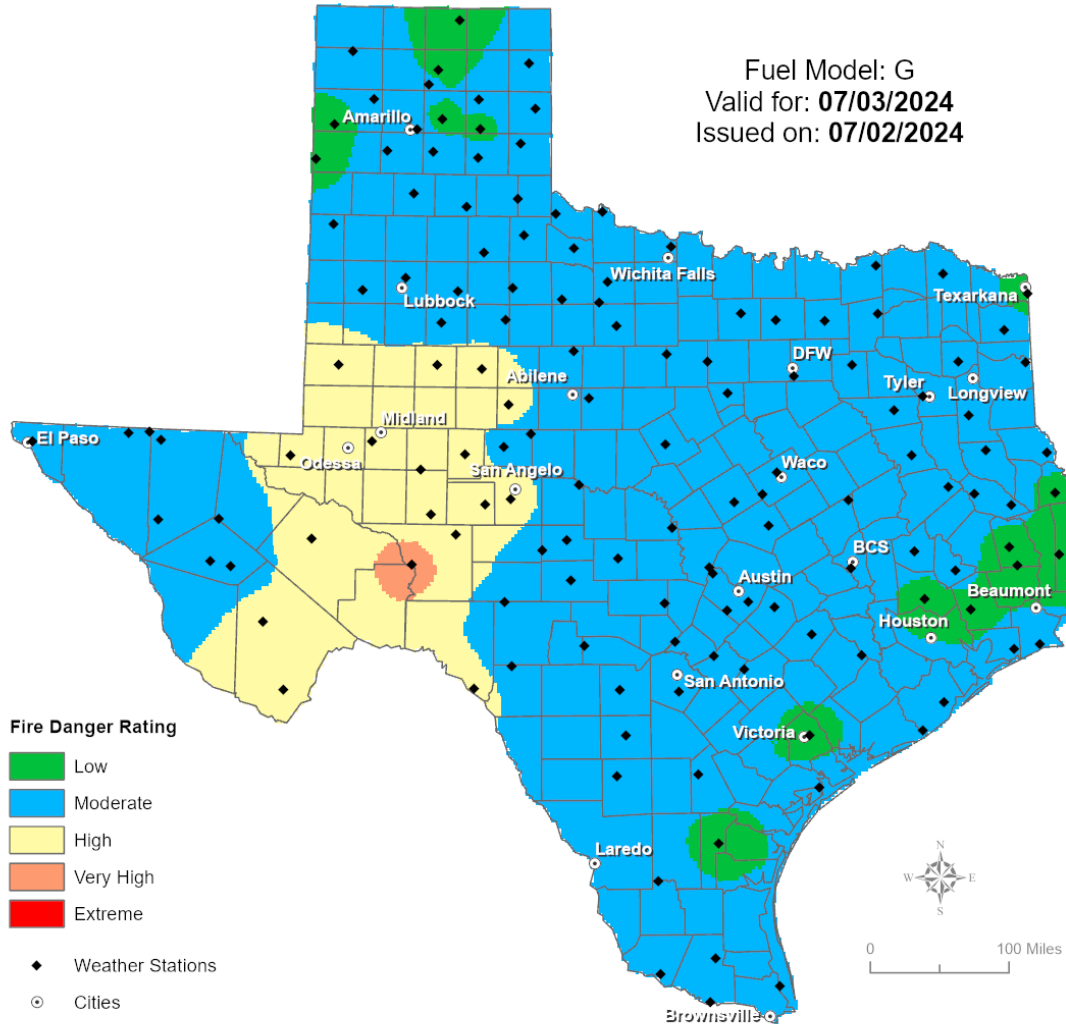
Weather Warnings/Advisories Issued

DATE	WARNING TYPE	LOCATION
07/02/24	Flood Advisory	El Paso County
07/02/24	Severe Thunderstorm Warning	Armstrong, Carson, Collingsworth, Hutchinson, Moore, Potter, Randall and Wheeler Counties
07/02/24	Excessive Heat Warning	Bowie, Cass, Harrison, Marion, Panola, Sabine, San Augustine, and Shelby Counties
07/02/24	Flash Flood Warning	El Paso County
07/03/24	Excessive Heat Warning	Angelina, Nacogdoches, and Rusk Counties

Fire Danger Forecast

Forecast Fire Danger

Fuel Model: G
Valid for: **07/03/2024**
Issued on: **07/02/2024**



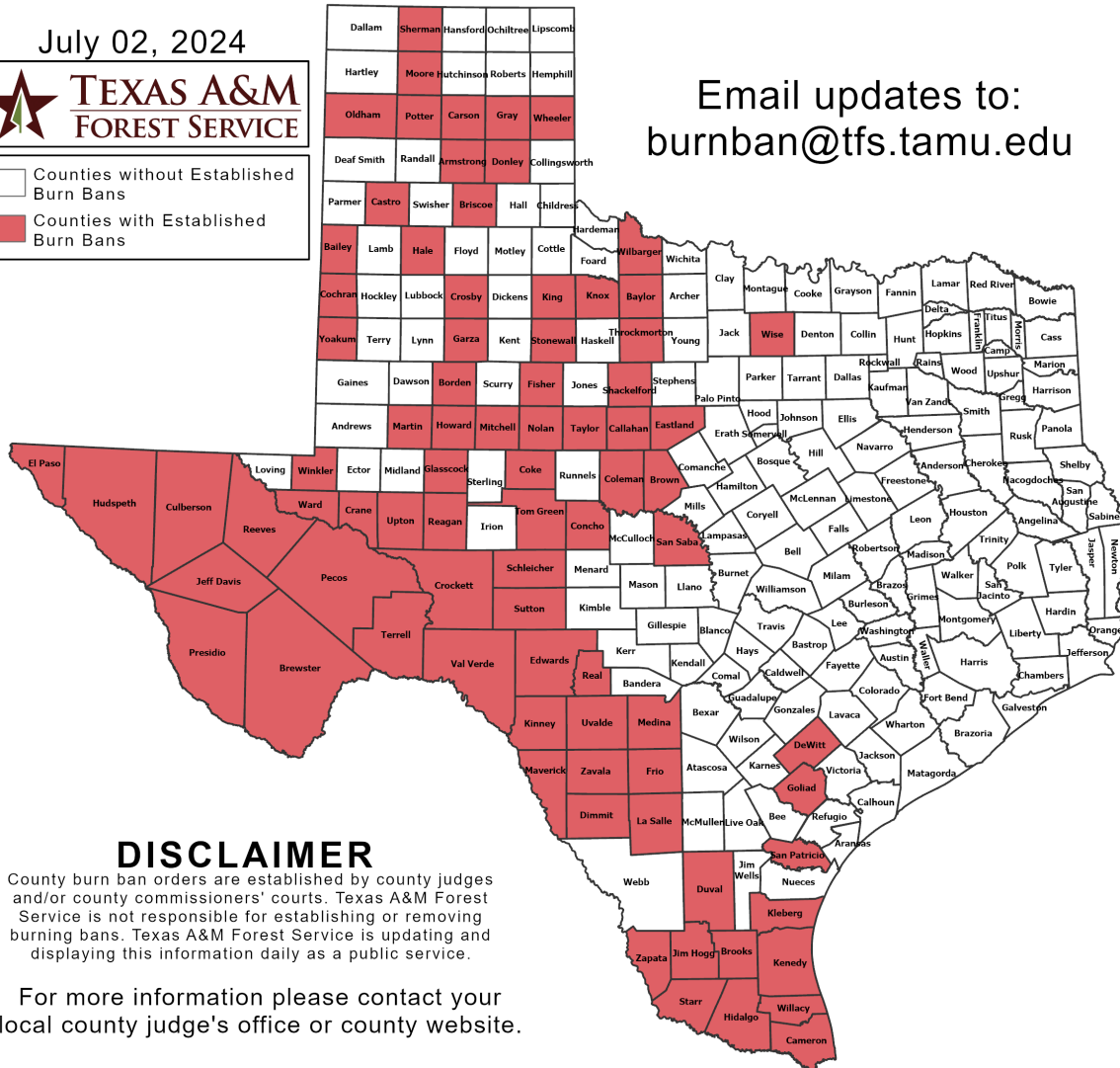
Burn Ban

OUTDOOR BURN BANS

July 02, 2024



Counties without Established Burn Bans
 Counties with Established Burn Bans



Email updates to:
burnban@tfs.tamu.edu

Counties with Burn Bans: 82

- Armstrong
- Bailey
- Baylor
- Borden
- Brewster
- Briscoe
- Brooks
- Brown
- Callahan
- Cameron
- Carson
- Castro
- Cochran
- Coke
- Coleman
- Concho
- Crane
- Crockett
- Crosby
- Culberson
- DeWitt
- Dimmit
- Donley
- Duval
- Eastland
- Edwards
- El Paso
- Fisher
- Frio
- Garza
- Glasscock
- Goliad
- Gray
- Hale
- Hidalgo
- Howard
- Hudspeth
- Jeff Davis
- Jim Hogg
- Kenedy
- King
- Kinney
- Kleberg
- Knox
- La Salle
- La Salle
- Martin
- Maverick
- Medina
- Mitchell
- Moore
- Nolan
- Oldham
- Pecos
- Potter
- Presidio
- Reagan
- Real
- Reeves
- San Antonio
- San Patricio
- San Saba
- Schleicher
- Shackelford
- Sherman
- Starr
- Stonewall
- Sutton
- Taylor
- Terrell
- Throckmorton
- Tom Green
- Upton
- Uvalde
- Val Verde
- Ward
- Wheeler
- Willacy
- Winkler
- Wise
- Yoakum
- Zapata
- Zavala

DISCLAIMER

County burn ban orders are established by county judges and/or county commissioners' courts. Texas A&M Forest Service is not responsible for establishing or removing burning bans. Texas A&M Forest Service is updating and displaying this information daily as a public service.

For more information please contact your local county judge's office or county website.

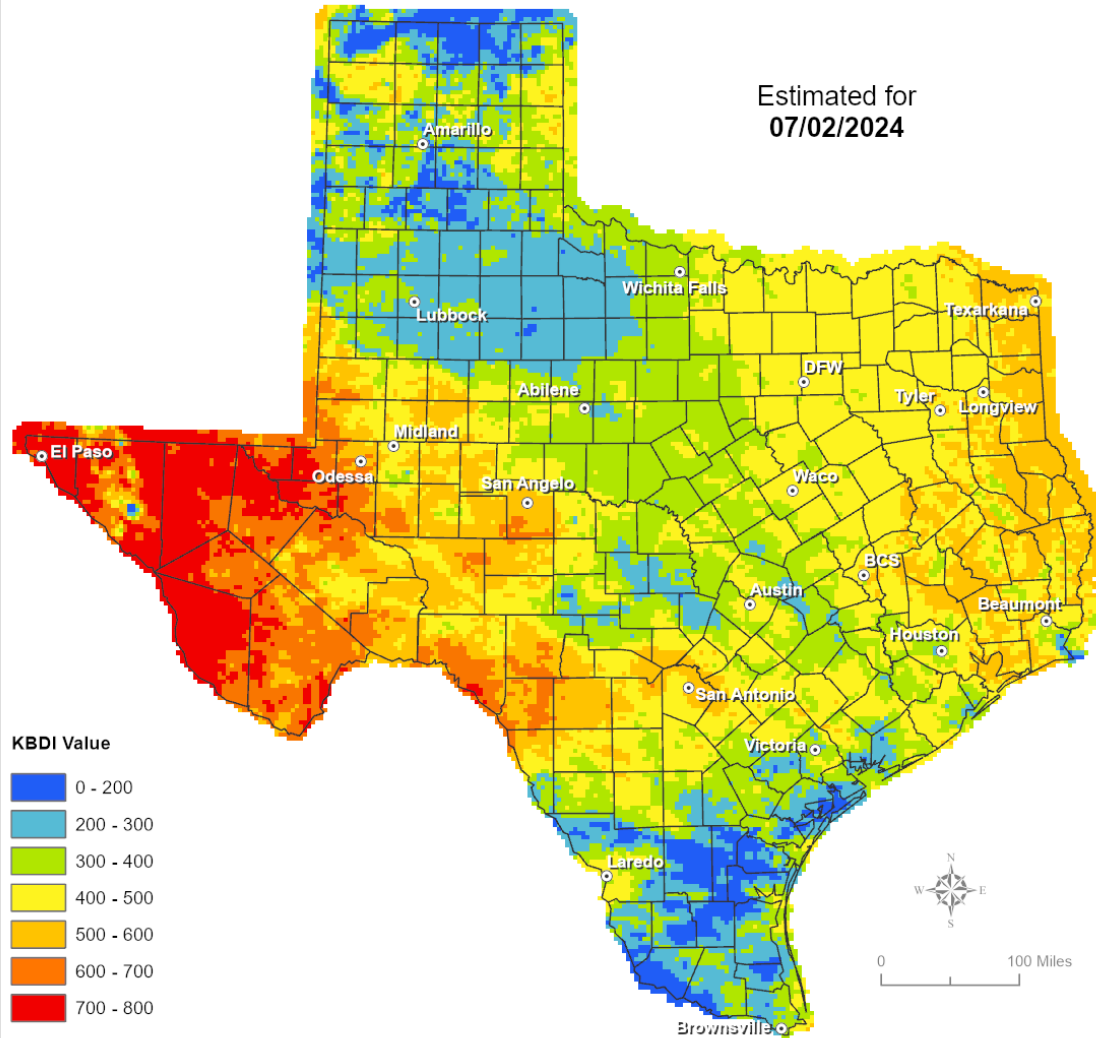
RED FLAG WARNINGS: www.weather.gov
 Additional map formats available at <https://tfsweb.tamu.edu/Burnbans/>

Keetch-Byram Drought Index

Keetch-Byram Drought Index

(4 km x 4 km resolution)

Estimated for
07/02/2024

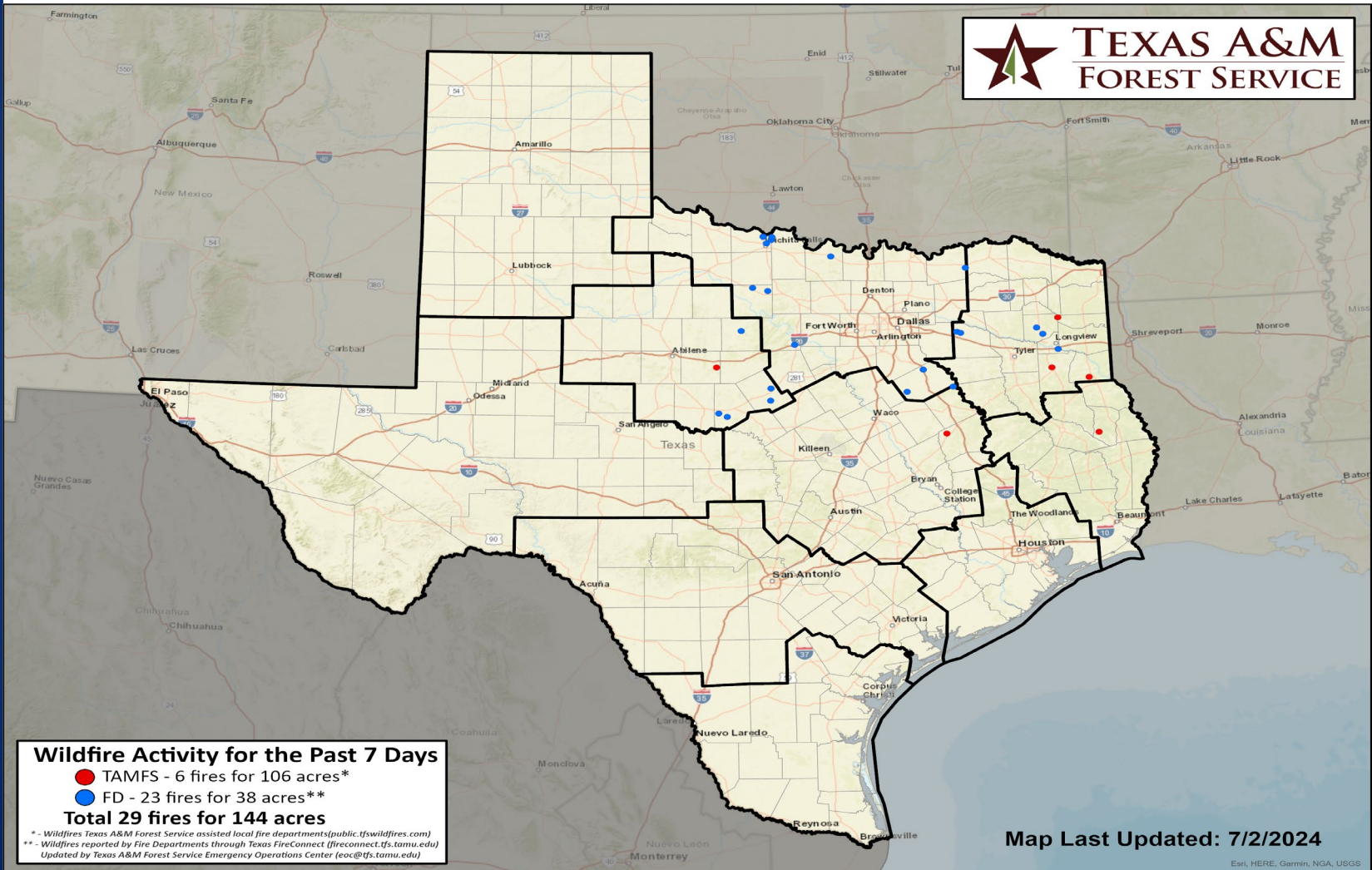


Fire Weather Warnings/Watches/Statements

DATE	WARNING TYPE	LOCATION
07/03/24	Fire Danger Statement	Archer, Baylor, Foard, Hardeman, Knox, Wichita, and Wilbarger Counties

Fire Activity (*Last 24 Hours)

Report of 197 (+1) fires and 1,249,832 (+88) acres have been burned this year. There are 82 (+2) counties with burn bans. The Keetch-Byram Drought Index list contains 137 (+12) counties with an average over 400.



Training

DATES		TITLE	COURSE	LOCATION
07/03/24	07/03/24	Emergency Tracking Network (ETN) Operator Course	ETN 200	Robstown

Statewide Significant Events

DATES		LOCATION	EVENT
07/03/24	07/03/24	Abilene	Freedom Festival-Fireworks
07/03/24	07/03/24	Addison	Kaboom Town
07/03/24	07/03/24	Southlake	Stars and Stripes (Southlake)