

# Texas Division of Emergency Management Texas State Operations Center



Friday, July 5<sup>th</sup>, 2024  
As of 0900 CDT

# Tropical Weather Awareness



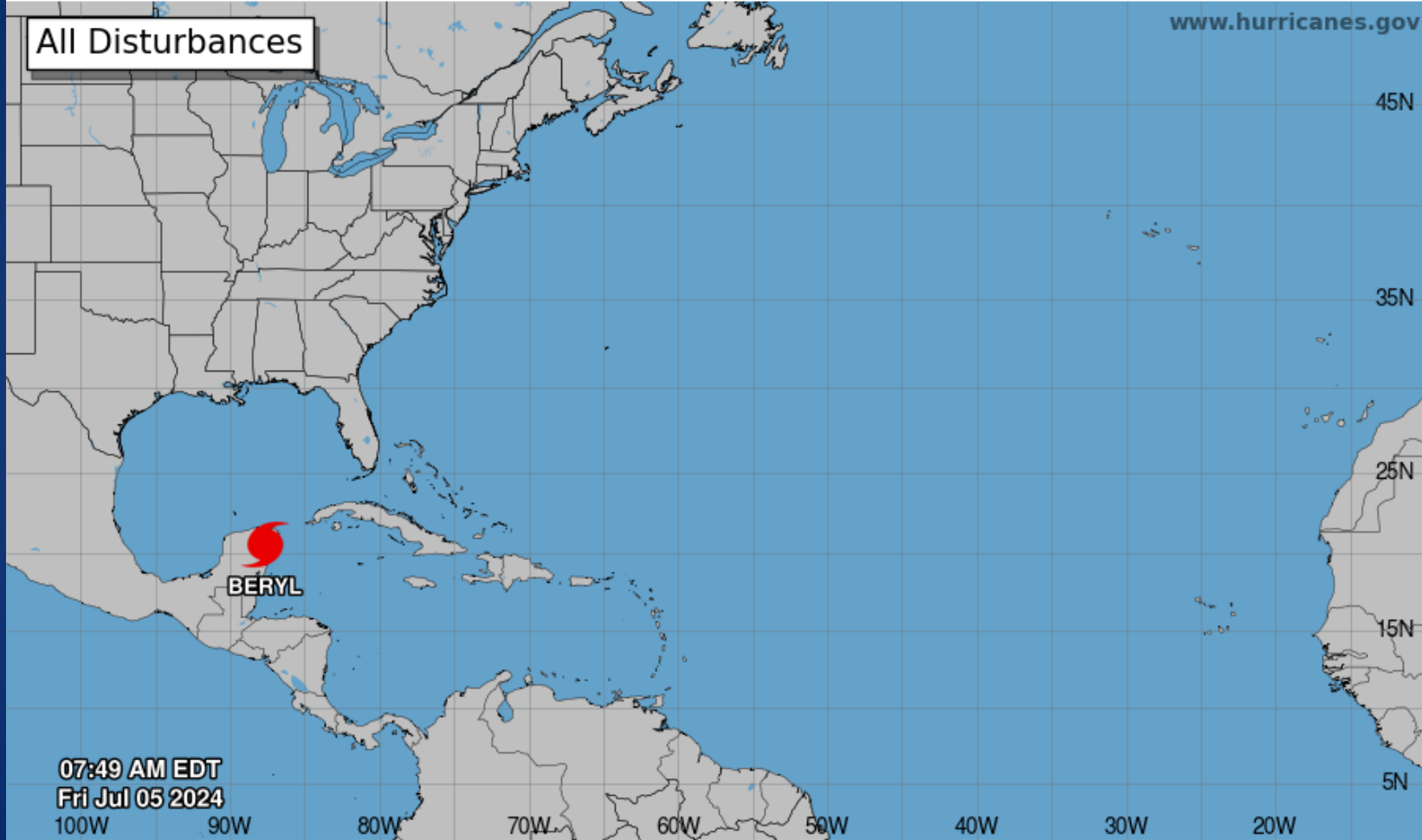
## Seven-Day Graphical Tropical Weather Outlook

National Hurricane Center Miami, Florida



[www.hurricanes.gov](http://www.hurricanes.gov)

All Disturbances



07:49 AM EDT  
Fri Jul 05 2024  
100W 90W 80W 70W 60W 50W 40W 30W 20W

Current Disturbances and Seven-Day Cyclone Formation Chance: < 40% 40-60% > 60%  
Tropical or Sub-Tropical Cyclone: Depression Storm Hurricane  
 Post-Tropical Cyclone or Remnants

# Incidents Reported to the State Operations Center (last 24 hours)

<b>DATE</b>	<b>SUBJECT</b>	<b>LOCATION</b>
07/04/24	Initial Report of the Palo Pinto Fire	Palo Pinto County
07/04/24	Initial Report of a Road Closure (IH-37)	San Patricio County
07/05/24	Final Report of the Road Closure (IH-37)	San Patricio County

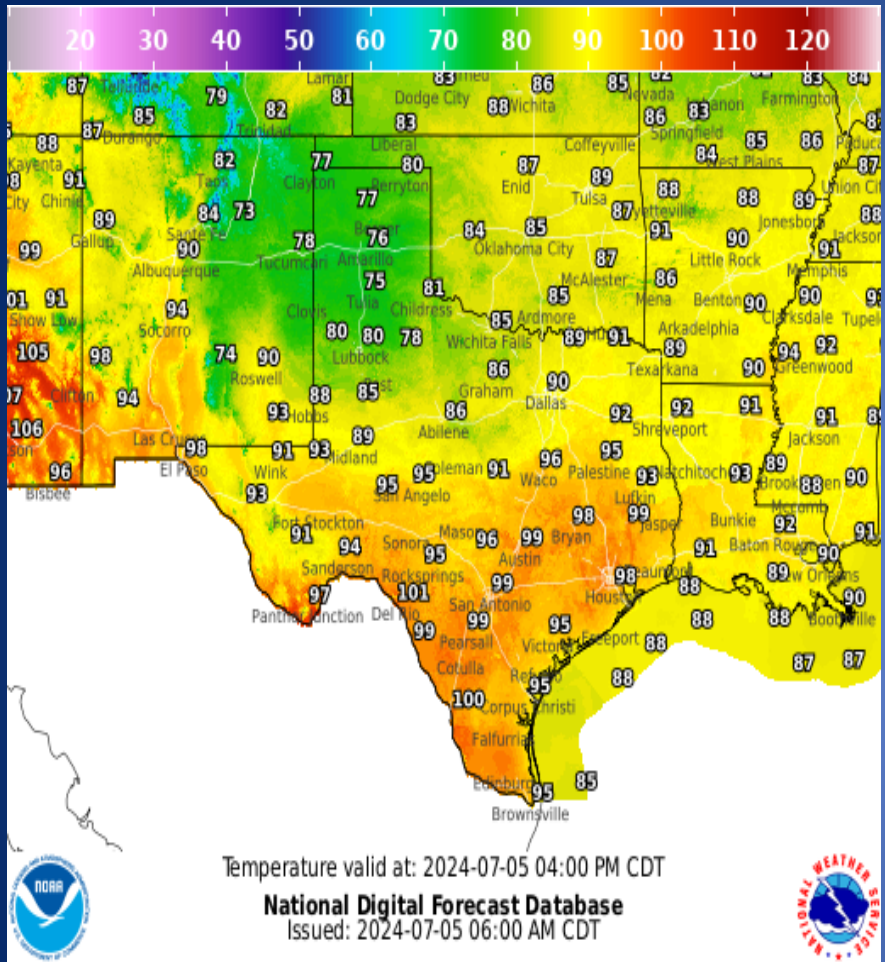
# Informational Products Distributed by the State Operations Center

<b>DATE</b>	<b>SUBJECT</b>
07/04/24	NWS West Gulf RFC: Focus Is Shifting To The Tropics and Beryl
07/04/24	NHC Hurricane Beryl Advisory Number 24
07/04/24	NWS Corpus Christi: Hurricane Beryl Update
07/04/24	NWS Brownsville: Tropical Update - Monitoring Hurricane Beryl
07/04/24	NWS Amarillo: 4th of July & early morning on July 5th update for Severe Storm Potential
07/04/24	NHC Hurricane Beryl Intermediate Advisory Number 24A
07/04/24	National Hurricane Center Tropical Weather Outlook 1:00 PM CDT
07/04/24	NWS Austin/San Antonio: NWS Situation Report: Hurricane Beryl West of Cayman Islands
07/04/24	NHC Hurricane Beryl Advisory Number 25
07/04/24	NWS Lake Charles, LA: 4 PM Update - DSS Packet
07/04/24	NWS El Paso, TX/Santa Teresa, NM: Thursday, July 4 Hazards
07/04/24	Texas Special Events List
07/04/24	National Hurricane Center Tropical Weather Outlook 7:00 PM CDT
07/04/24	NHC Hurricane Beryl Intermediate Advisory Number 25A

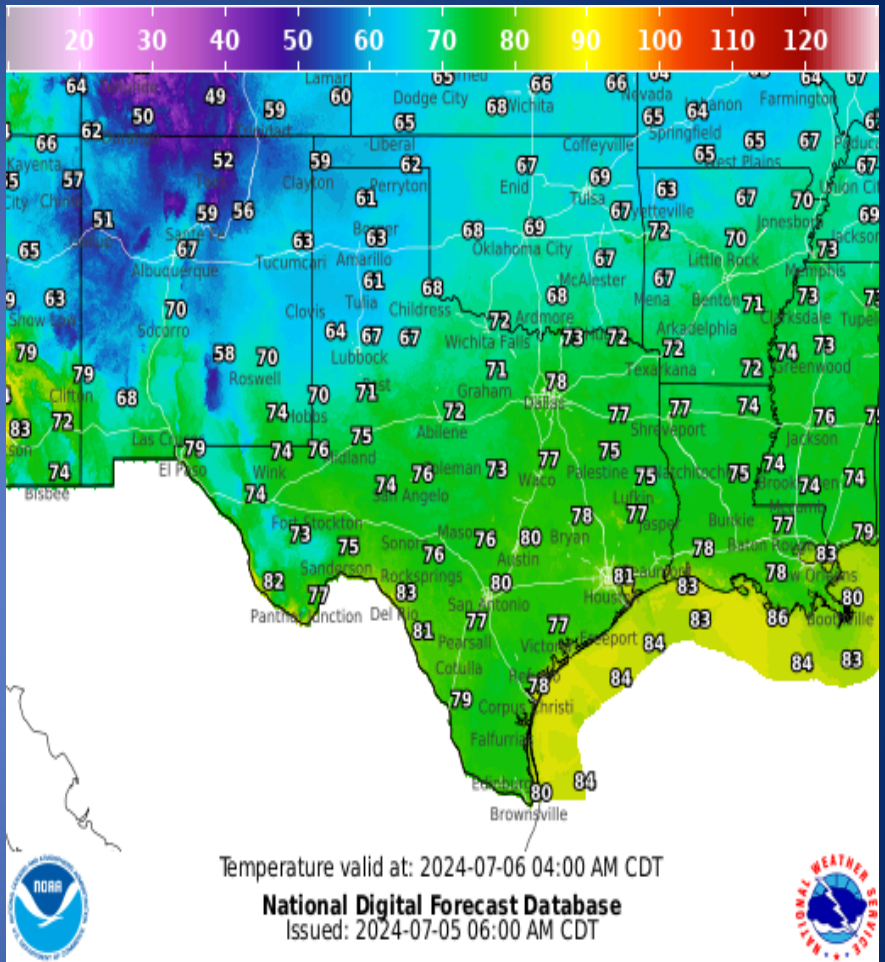
# Informational Products Distributed by the State Operations Center

<b>DATE</b>	<b>SUBJECT</b>
07/04/24	NWS Houston/Galveston: Hurricane Beryl Evening Update
07/04/24	NHC Hurricane Beryl Advisory Number 26
07/05/24	National Hurricane Center Tropical Weather Outlook 01:00 AM CDT
07/05/24	NHC Hurricane Beryl Advisory 26A
07/05/24	NHC Hurricane Beryl Advisory Number 27

# Weather Forecast

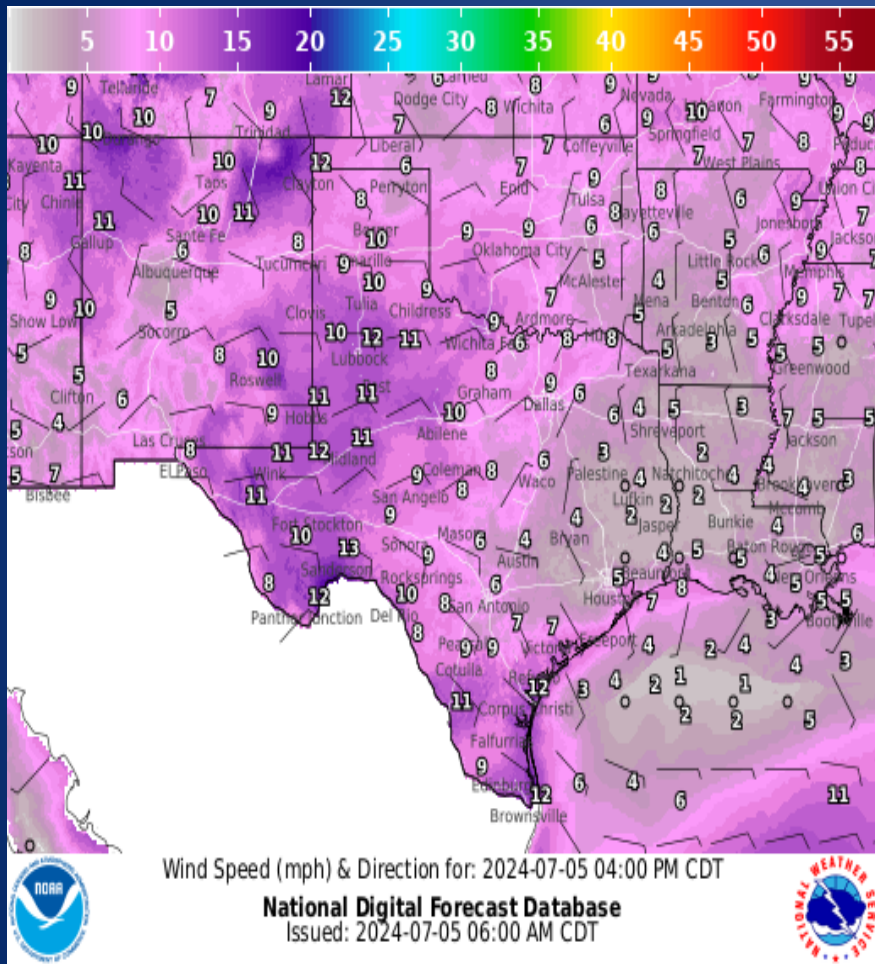


## Highs

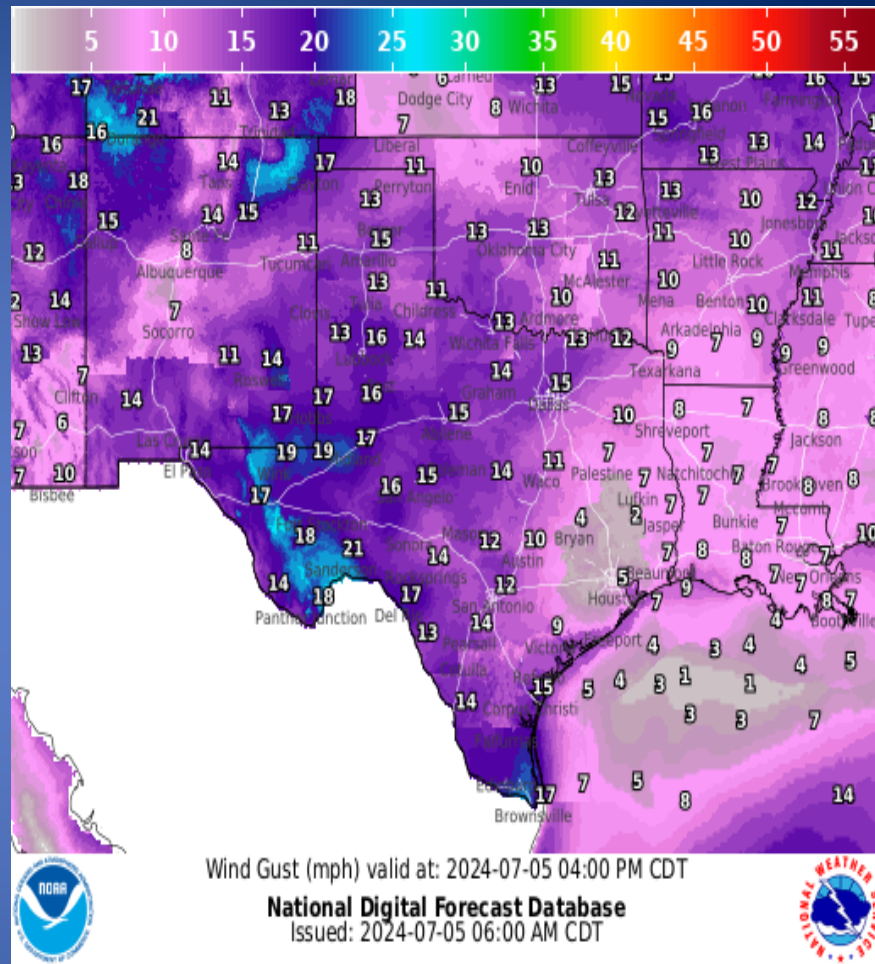


## Lows

# Weather Forecast

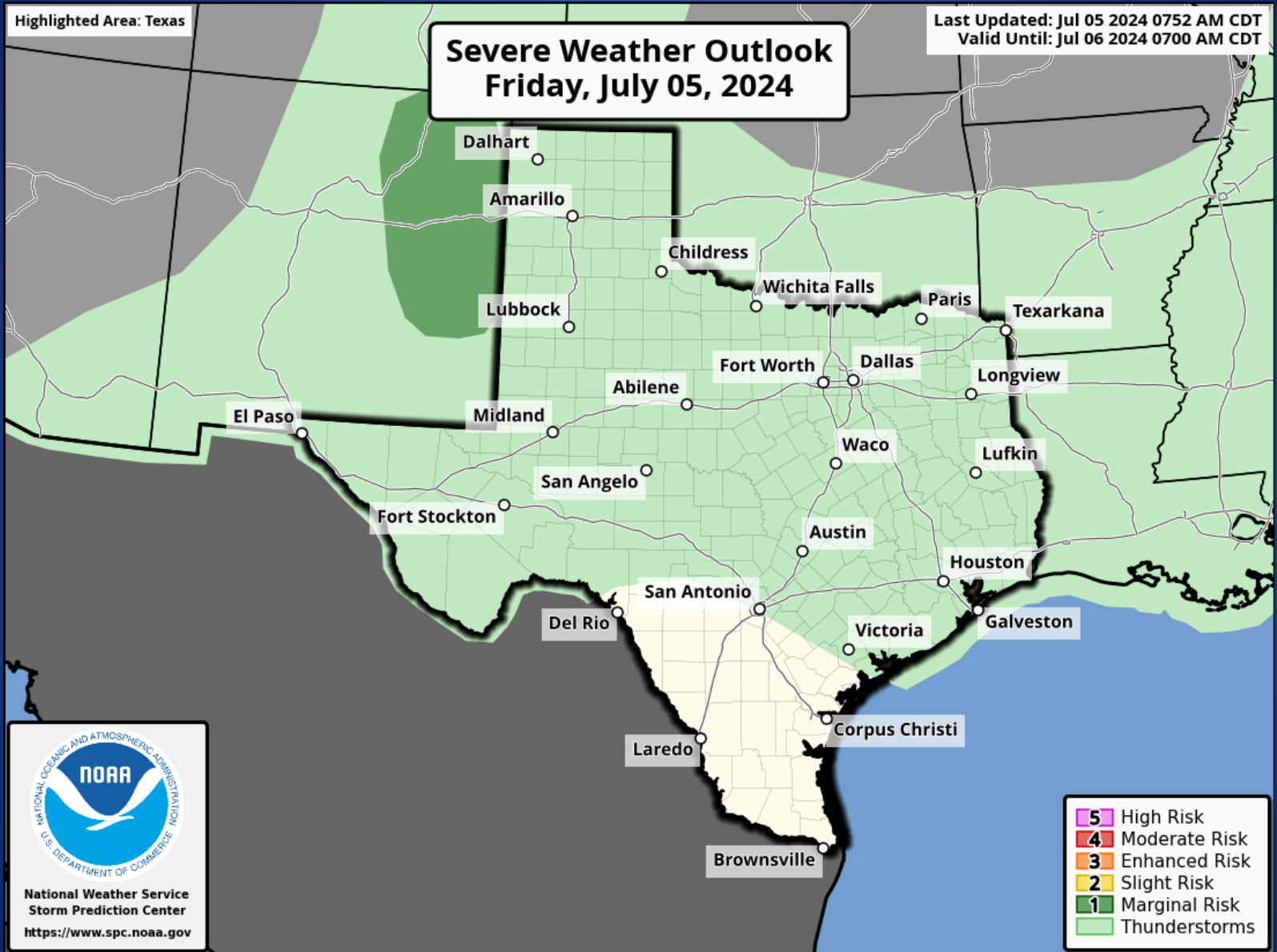


## Wind Speeds



## Gusts

# Hazardous Weather





# Hazardous Weather

## Flash Flood Threat Mainly This Morning

Weather Forecast Office  
Amarillo, TX  
Issued July 5, 2024 5:06 AM



### Potential Hazards

#### FLOODING



1-2 INCH/HR  
RATES



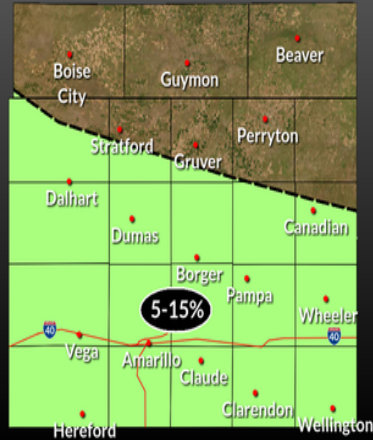
ISOLATED FLASH  
FLOODING



STREAM  
FLOODING

- Additional localized heavy rain is possible, especially for the southern Texas Panhandle
- Isolated areas directly under thunderstorms may pick up 1-2" inches of rain quickly
- Turn around, don't drown!
- Timing: This morning through noon

### Chance of Flash Flood within 25 Miles



f t NWSAmarillo

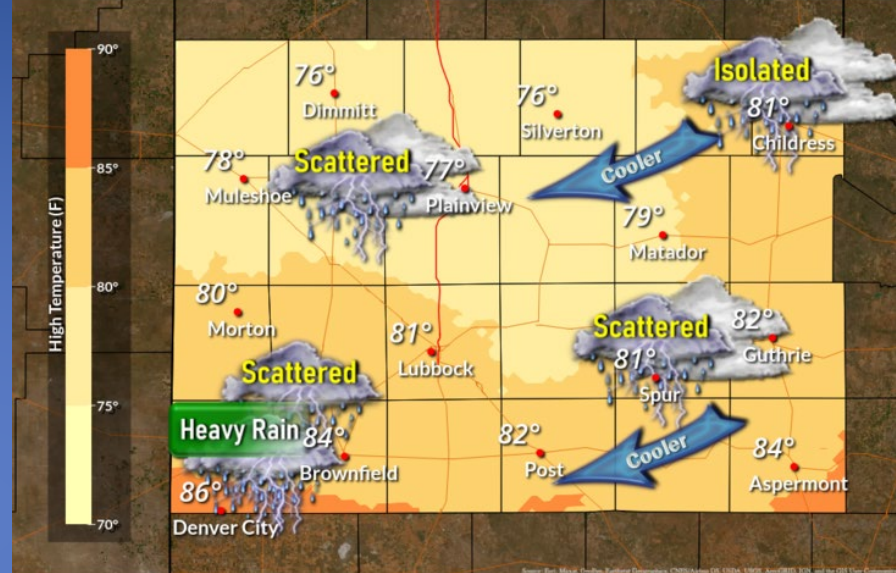
weather.gov/ama

Some of the thunderstorms this morning may produce heavy rain with rain rates around one inch or greater per hour.

## Thunderstorm Chances Continue Today

Localized flooding and locally damaging wind gusts possible

Weather Forecast Office  
Lubbock, TX  
Issued Jul 05, 2024 3:29 AM CDT



f t NWSLubbock

weather.gov/lub

Scattered thunderstorms are forecast to develop across portions of the Caprock and Rolling Plains today. Temperatures will be much cooler beneath a dense overcast as well, and the highest storm chances are near the Texas/New Mexico state line. Localized flash flooding and locally damaging wind gusts will be possible.

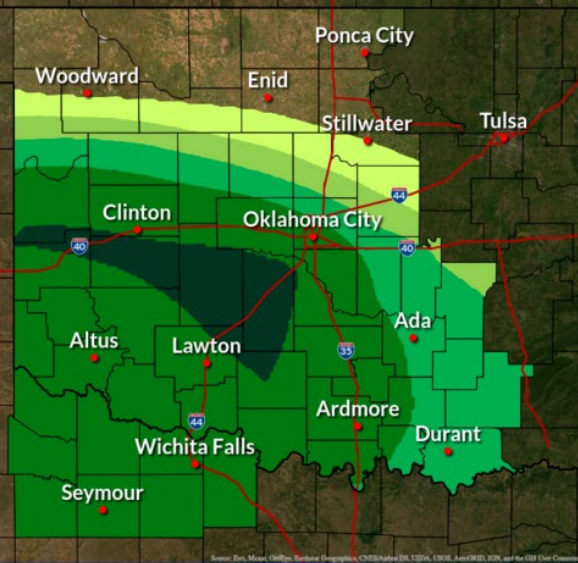
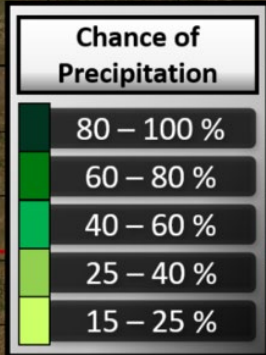
# Hazardous Weather

## Friday Morning Rain Chances

Through 1pm

Weather Forecast Office  
Norman, OK

Issued Jul 05, 2024 7:40 AM CDT



NWSNorman

weather.gov/norman

## Scattered Storms Friday

Cooler afternoon temperatures for North Texas

Weather Forecast Office  
Fort Worth, TX

Issued July 5, 2024 5:33 AM CT



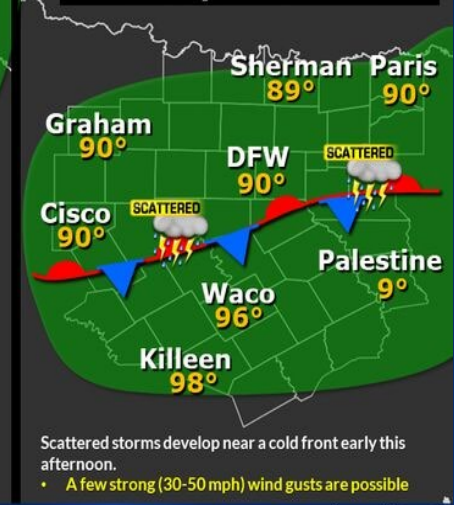
### Friday Morning



NWSFortWorth

weather.gov/fortworth

### Friday Afternoon



Scattered storms develop near a cold front early this afternoon.

- A few strong (30-50 mph) wind gusts are possible

**Scattered storms are expected to develop across the area today. A cold front will also lower temperatures across North Texas this afternoon! A few storms could produce strong (30-50 mph) wind gusts this afternoon.**

# Hazardous Weather



## Excessive Rainfall Outlook

July 5, 2024  
5:26 AM

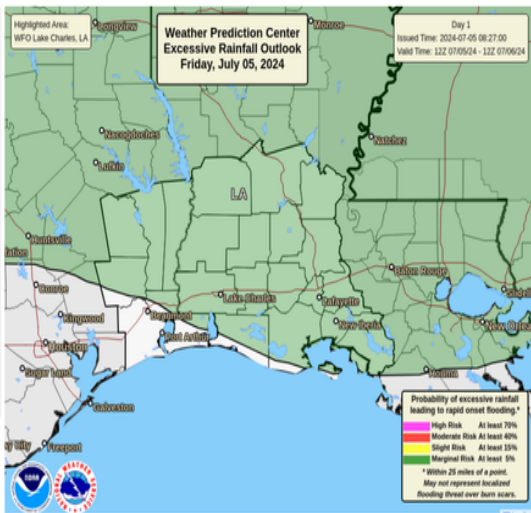
Friday

### Overview

**What:** Showers and thunderstorms will spread across the area in response to a weak boundary approaching the area

**When:** Friday morning through Friday evening

**Where:** Louisiana and Eastern Texas



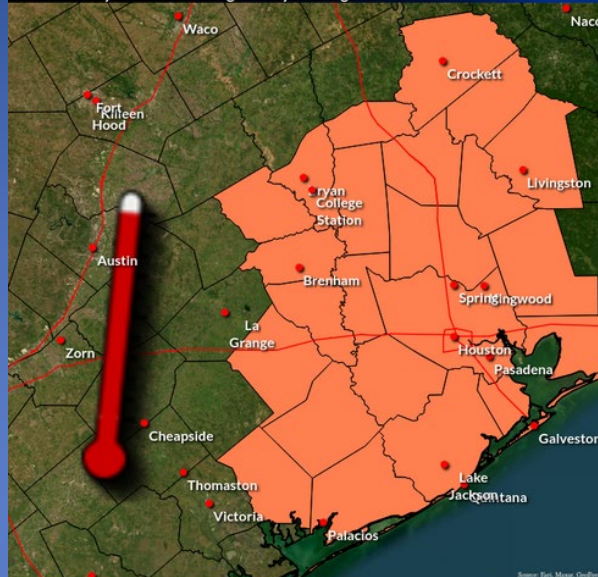
National Oceanic and Atmospheric Administration  
U.S. Department of Commerce

National Weather Service  
Lake Charles, LA

## High Heat/Humidity Continues

Heat Advisory Extended Through Friday Evening.

Weather Forecast Office  
Houston/Galveston TX  
Issued Jul 04, 2024 5:55 PM CDT



**HEAT ADVISORY**  
In effect through Friday evening.

- Heat index greater than 108 degrees

### IMPACTS & ACTIONS

- Heat-related illnesses possible for those in strenuous outdoor activities or with no A/C
- Drink plenty of water
- Limit outdoor activities
- Work early or late in the day
- Wear light clothing
- Wear sunscreen
- Check on family and pets

@NWSHouston

weather.gov/hgx

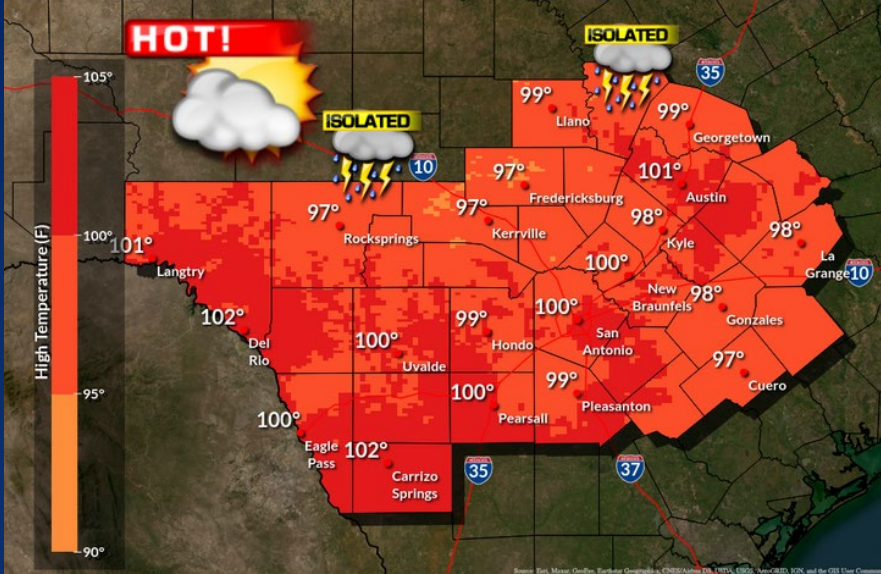
**Heat Advisory is in effect through Friday.**

# Hazardous Weather

## Mostly Sunny and Seasonably Hot

Isolated afternoon into evening showers and storms far north

Weather Forecast Office  
Austin/San Antonio, TX  
Issued Jul 05, 2024 2:10 AM CDT



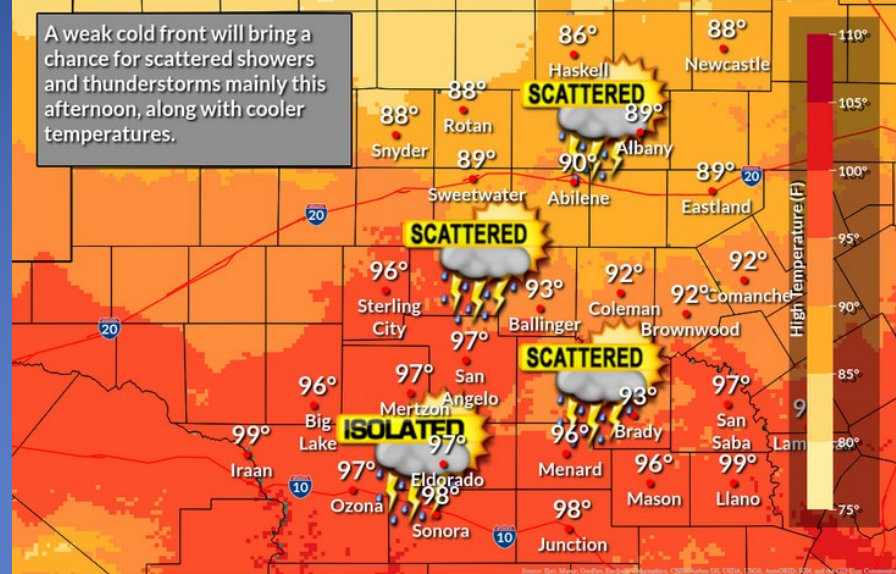
NWSSanAntonio

weather.gov/ewx

Under mostly sunny skies, seasonably hot temperatures continue with highs in the upper 90s to near 102. Isolated showers and thunderstorms are possible across northern portions of the Hill Country and Edwards Plateau this afternoon into evening. Those spending time outdoors should stay hydrated with water and take frequent breaks out of the sun to minimize risk of heat related illness.

## Cooler, with Showers and Storms Possible

Weather Forecast Office  
San Angelo, TX  
Issued Jul 05, 2024 6:11 AM CDT



NWSSan Angelo

weather.gov/sjt

# Hazardous Weather

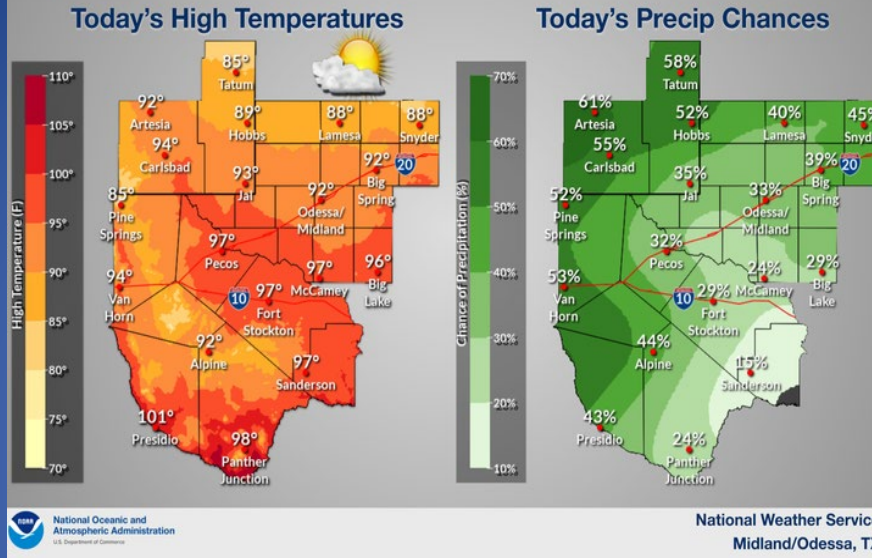


## Not Too Hot For July

July 5, 2024

5:53 AM

Isolated to scattered showers and storms are expected this afternoon.



**Slightly below normal temperatures are expected today behind a weak cold front moving through the area. Lift behind the front will bring a chance for showers and isolated thunderstorms across the area.**

National Oceanic and Atmospheric Administration  
U.S. Department of Commerce

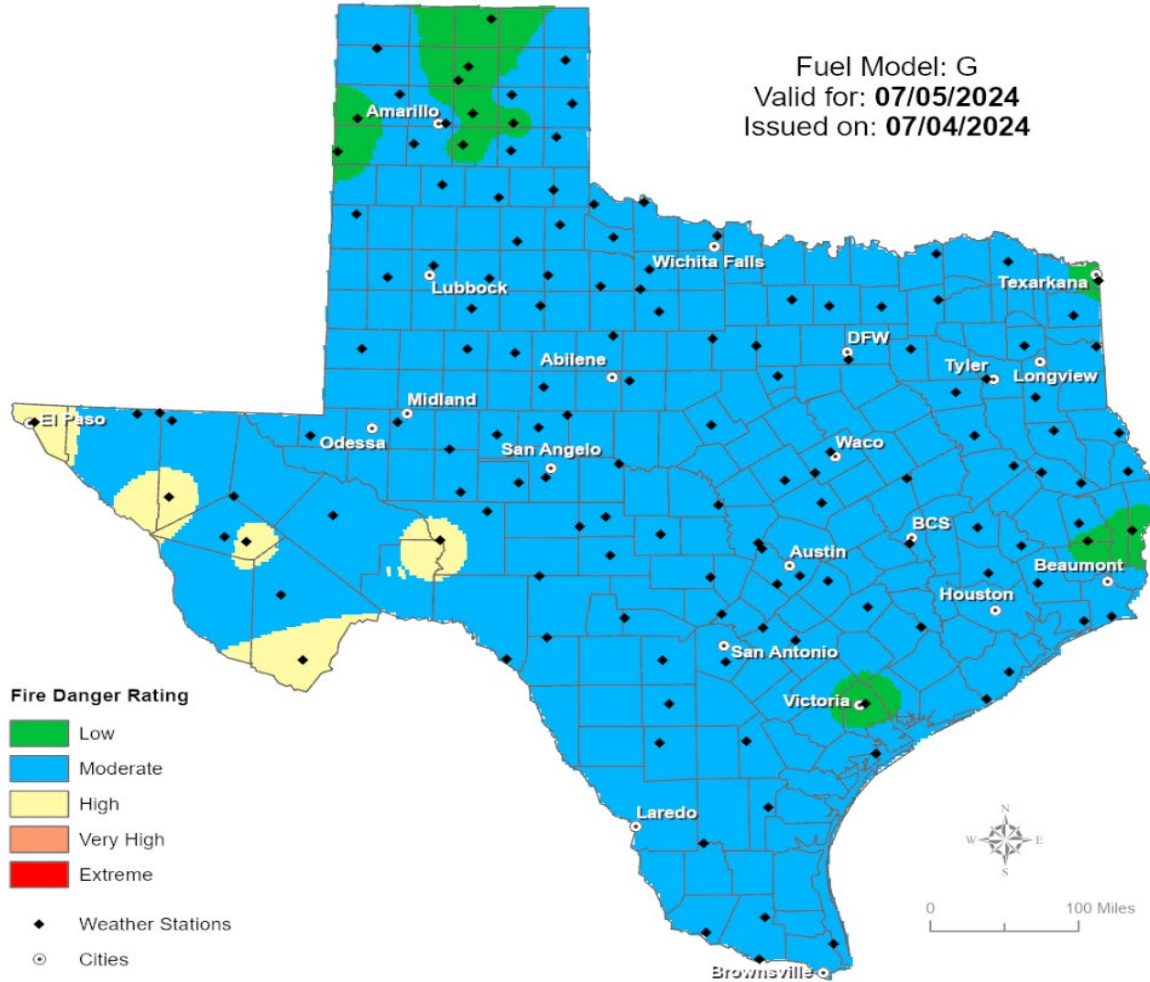
National Weather Service  
Midland/Odessa, TX

# Weather Warnings/Advisories Issued

<b>DATE</b>	<b>WARNING TYPE</b>	<b>LOCATION</b>
07/04/24	Excessive Heat Warning	Archer, Baylor, Clay, Foard, Hardeman, Knox, Wichita and Wilbarger Counties
07/04/24	Severe Thunderstorm Warning	Clay, Cochran, Hockley, Lubbock, Terry, Wichita and Yoakum Counties
07/04/24	Flood Advisory	Crosby, Hockley, Lubbock, Terry and Yoakum Counties
07/04/24	Dust Advisory	Ector and Midland Counties
07/05/24	Severe Thunderstorm Warning	Clay, Deaf Smith and Oldham Counties
07/05/24	Flash Flood Warning	Gray County
07/05/24	Flood Advisory	Gray County

# Fire Danger Forecast

## Forecast Fire Danger



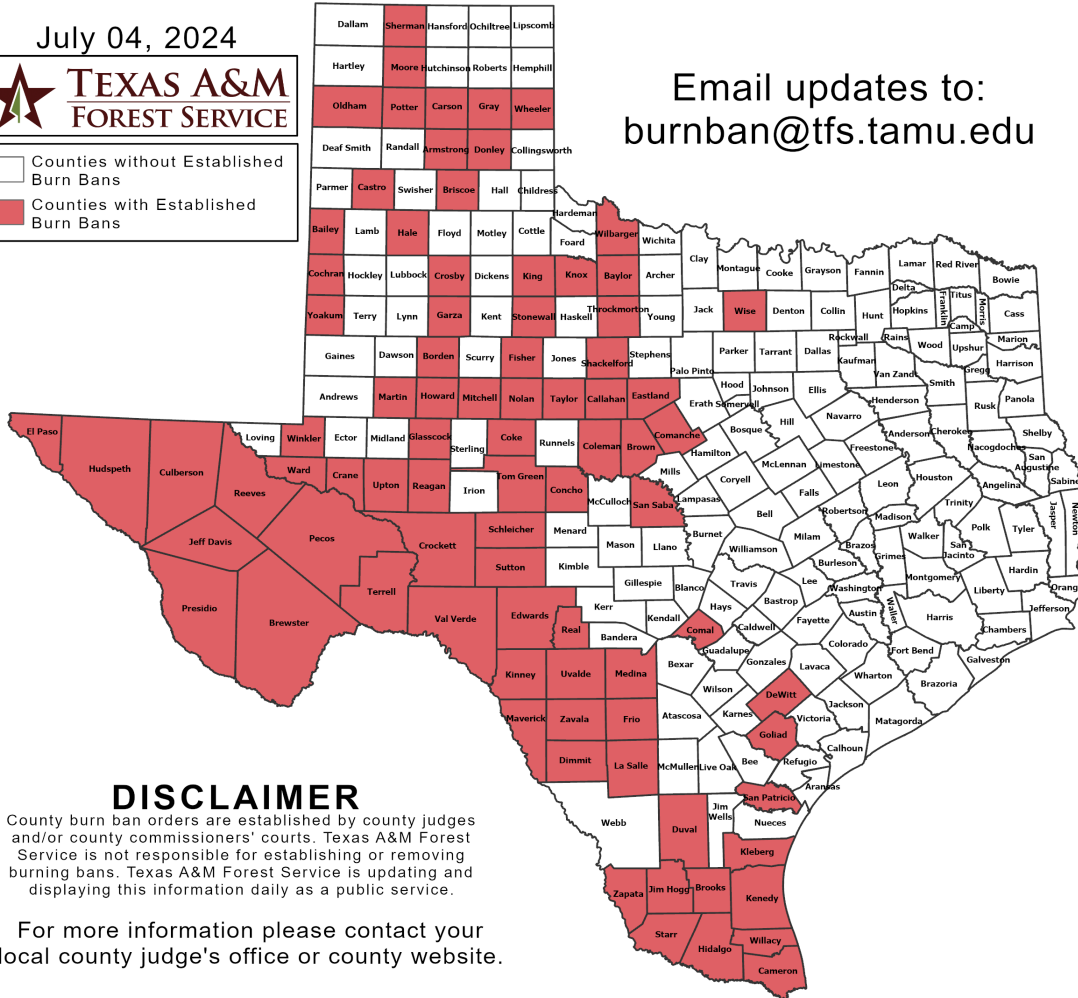
# Burn Ban

## OUTDOOR BURN BANS

July 04, 2024



Counties without Established Burn Bans  
 Counties with Established Burn Bans



Email updates to:  
[burnban@tfs.tamu.edu](mailto:burnban@tfs.tamu.edu)

### Counties with Burn Bans: 84

- Armstrong
- Bailey
- Baylor
- Borden
- Brewster
- Briscoe
- Brooks
- Brown
- Callahan
- Cameron
- Carson
- Castro
- Cochran
- Coke
- Coleman
- Comal
- Comanche
- Concho
- Crane
- Crockett
- Crosby
- Culberson
- DeWitt
- Dimmit
- Donley
- Duval
- Eastland
- Edwards
- El Paso
- Fisher
- Frio
- Garza
- Glasscock
- Goliad
- Gray
- Hale
- Hidalgo
- Howard
- Hudspeth
- Jeff Davis
- Jim Hogg
- Kenedy
- King
- Kinney
- Kleberg
- Knox
- La Salle
- Martin
- Maverick
- Medina
- Mitchell
- Moore
- Nolan
- Oldham
- Pecos
- Potter
- Presidio
- Reagan
- Real
- Reeves
- San Patricio
- San Saba
- Schleicher
- Shackelford
- Sherman
- Starr
- Stonewall
- Sutton
- Taylor
- Terrell
- Throckmorton
- Tom Green
- Upton
- Uvalde
- Val Verde
- Ward
- Wheeler
- Wilbarger
- Willacy
- Winkler
- Wise
- Yoakum
- Zapata
- Zavala

### DISCLAIMER

County burn ban orders are established by county judges and/or county commissioners' courts. Texas A&M Forest Service is not responsible for establishing or removing burning bans. Texas A&M Forest Service is updating and displaying this information daily as a public service.

For more information please contact your local county judge's office or county website.

**RED FLAG WARNINGS:** [www.weather.gov](http://www.weather.gov)  
 Additional map formats available at <https://tfsweb.tamu.edu/Burnbans/>

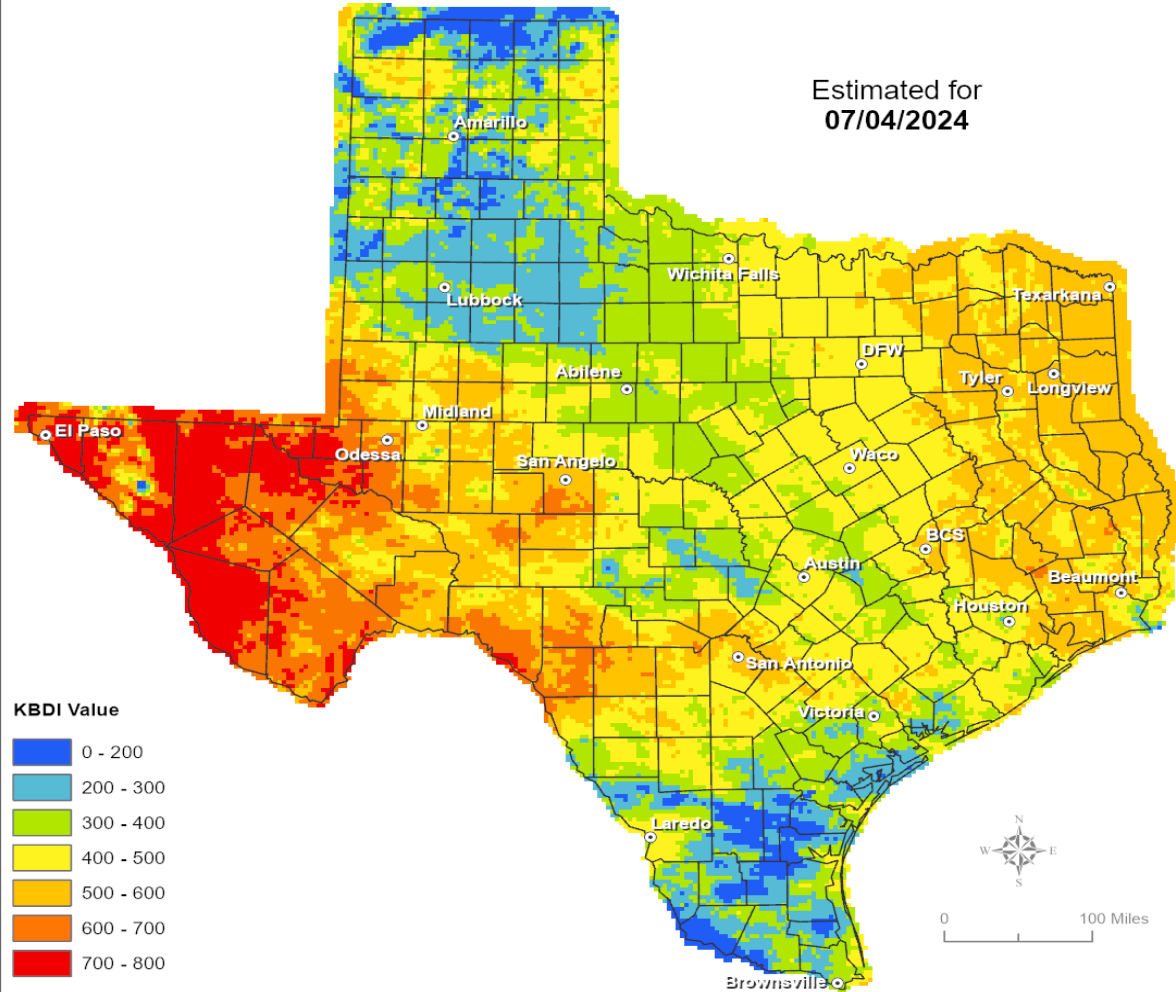


# Keetch-Byram Drought Index

## Keetch-Byram Drought Index

(4 km x 4 km resolution)

Estimated for  
**07/04/2024**



# Fire Activity (\*Last 24 Hours)

Report of 199 (+1) fires and 1,249,863 (+1) acres have been burned this year. There are 84 (+2) counties with burn bans. The Keetch-Byram Drought Index list contains 157 (+11) counties with an average over 400.

