

Texas Division of Emergency Management Texas State Operations Center



Saturday, July 6th, 2024
As of 0900 CDT

Tropical Weather Awareness



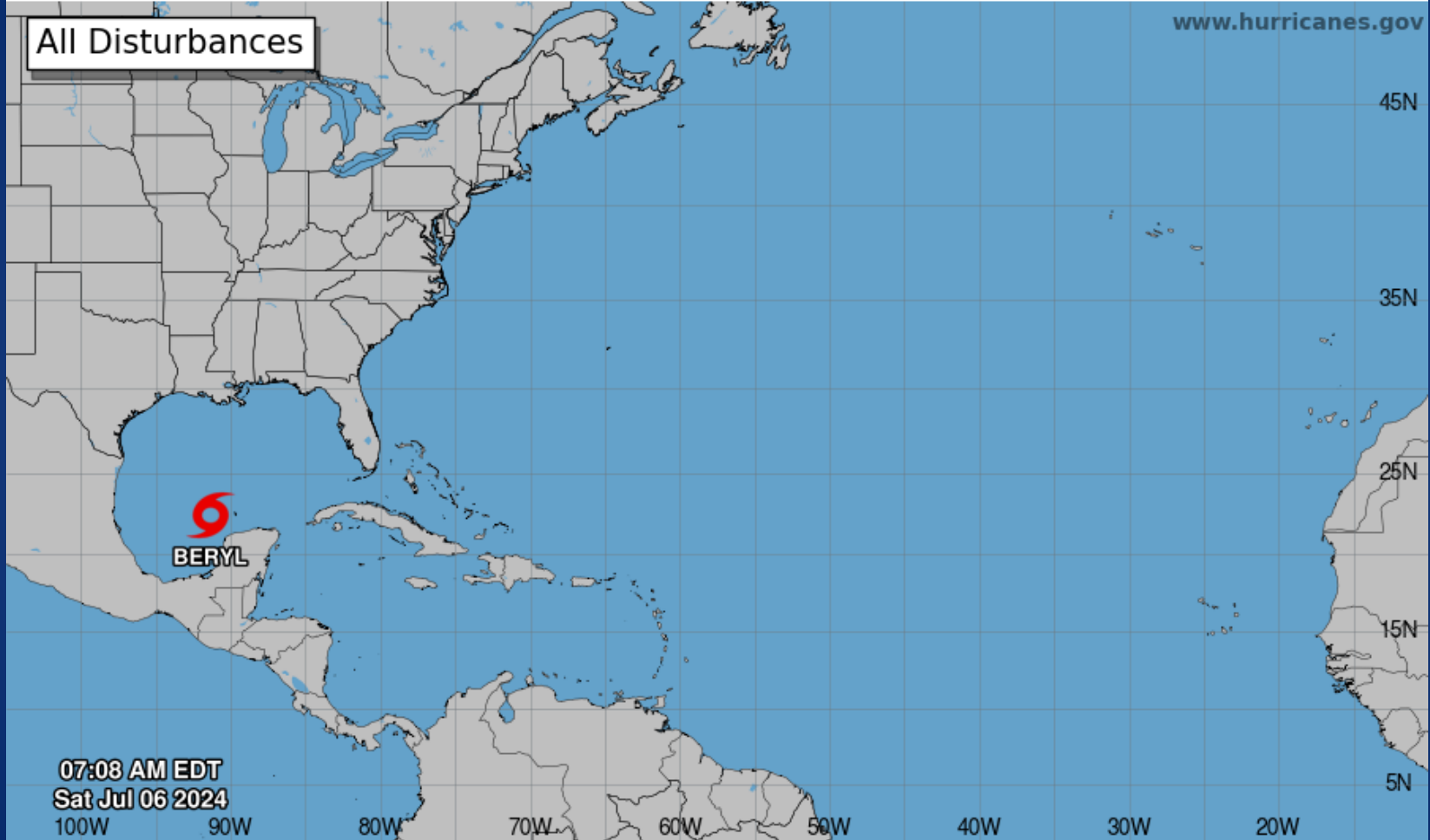
Seven-Day Graphical Tropical Weather Outlook

National Hurricane Center Miami, Florida



www.hurricanes.gov

All Disturbances



07:08 AM EDT
Sat Jul 06 2024

Current Disturbances and Seven-Day Cyclone Formation Chance: < 40% 40-60% > 60%
Tropical or Sub-Tropical Cyclone: Depression Storm Hurricane
 Post-Tropical Cyclone or Remnants

Incidents Reported to the State Operations Center (last 24 hours)

DATE	SUBJECT	LOCATION
07/05/24	Final Report of the Heartlane Fire	Palo Pinto County
07/06/24	Preliminary Earthquake Report (3.3)	Culberson County
07/06/24	Initial Report of a HazMat Release	LaSalle County

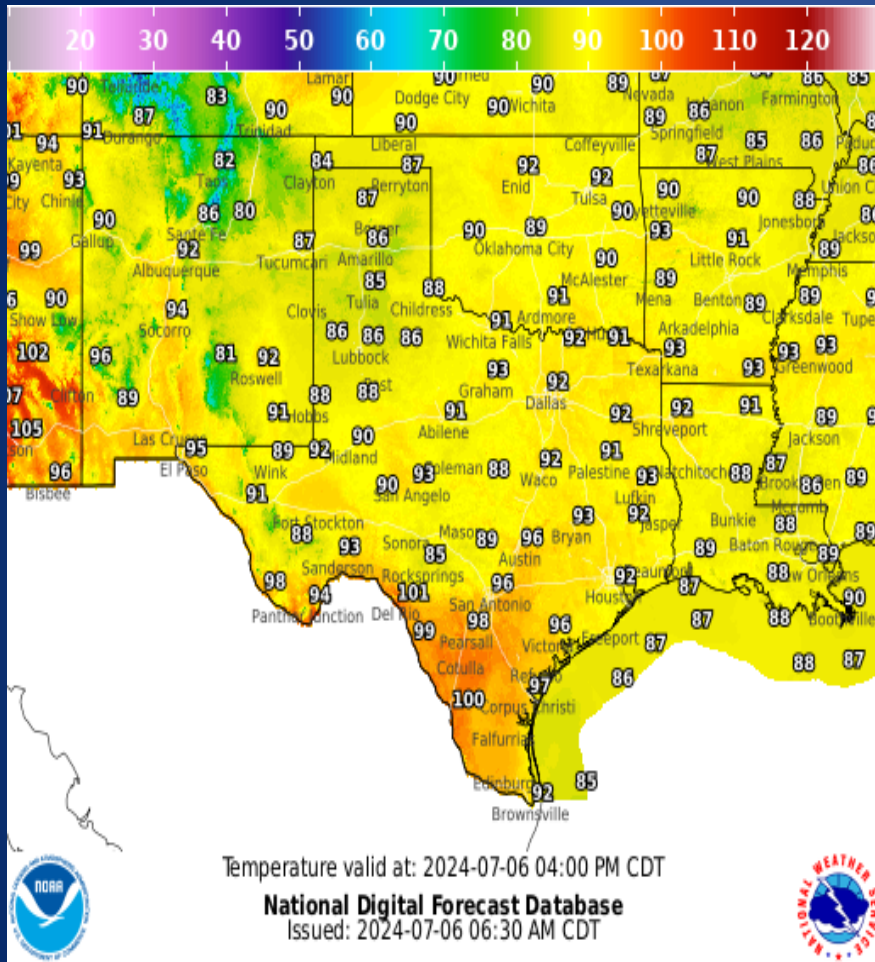
Informational Products Distributed by the State Operations Center

DATE	SUBJECT
07/05/24	NWS Austin/San Antonio: Hurricane Beryl Update
07/05/24	NWS Lake Charles, LA: Decision Support Packet - Hurricane Beryl
07/05/24	NWS West Gulf RFC: Scattered Showers and Thunderstorms Into The Weekend...Then Watch For Beryl
07/05/24	NWS Norman, OK: Severe and Heavy Rainfall Briefing
07/05/24	NHC Hurricane Beryl Advisory Number 28
07/05/24	National Hurricane Center Tropical Weather Outlook 1:00 PM CT
07/05/24	NHC Tropical Storm Beryl Intermediate Advisory Number 28A
07/05/24	NHC Hurricane Beryl Advisory Number 29
07/05/24	NWS El Paso, TX/Santa Teresa, NM: Drought Information Statement
07/05/24	NWS Lake Charles, LA: Decision Support Packet: Tropical Storm Beryl
07/05/24	NWS Austin/San Antonio: Update and Future Webinar Link for Hurricane Beryl
07/05/24	NWS Houston/Galveston: Latest TS/Hurricane Beryl briefing
07/05/24	NWS Shreveport, LA: Update on Beryl - Friday 5:30 PM CDT
07/05/24	NWS Brownsville: Tropical Update: Monitoring Hurricane Beryl

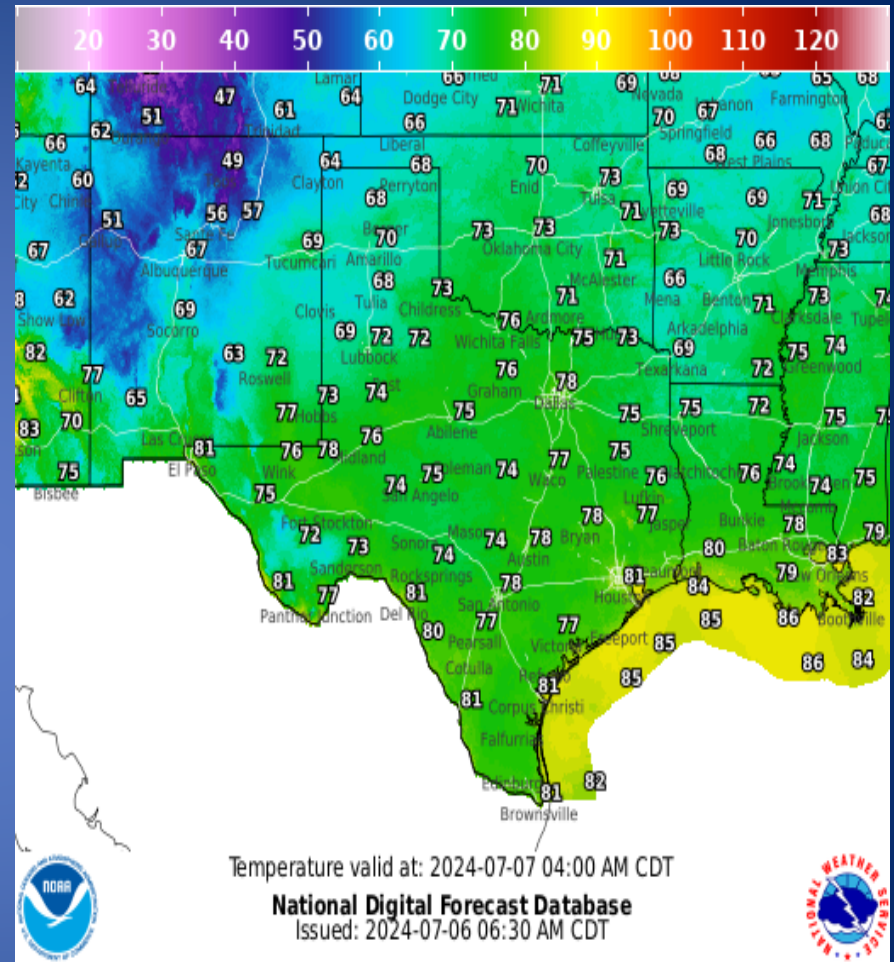
Informational Products Distributed by the State Operations Center

DATE	SUBJECT
07/05/24	NHC Tropical Storm Beryl Intermediate Advisory Number 29A
07/05/24	NHC Tropical Storm Beryl Advisory Number 30
07/05/24	NWS Houston/Galveston: TS Beryl - July 5th 10 PM Update
07/05/24	NWS Corpus Christi: 11 PM - Hurricane Beryl Update
07/06/24	National Hurricane Center Tropical Weather Outlook 01:00 AM CDT
07/06/24	Tropical Storm Beryl Intermediate Advisory Number 30A
07/06/24	Tropical Storm Beryl Advisory Number 31
07/06/24	Initial Report of a HazMat Release in LaSalle County
07/06/24	NWS Corpus Christi: 4 AM Update - Tropical Storm Beryl
07/06/24	NWS Houston/Galveston: Tropical Storm Beryl - July 6th 4 AM Update
07/06/24	National Hurricane Center Tropical Weather Outlook 07:00 AM CDT
07/06/24	NWS Brownsville: Tropical Update: Monitoring Hurricane Beryl - Saturday, July 6th, 2024
07/06/24	Daily NWS Threat Brief for FEMA Region 6

Weather Forecast

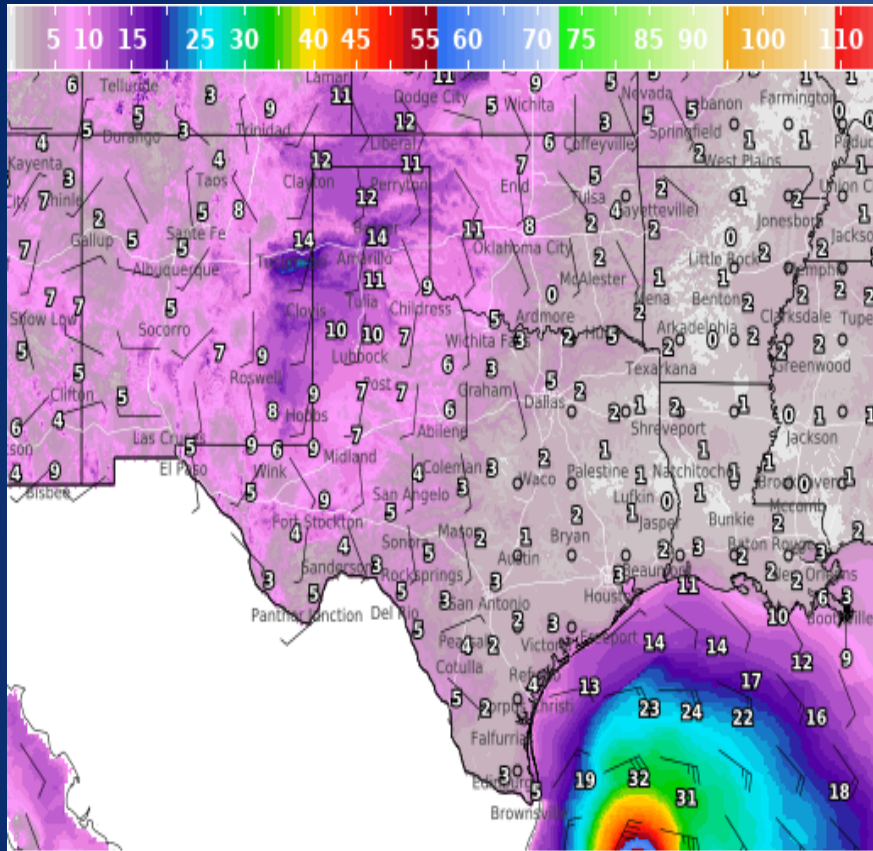


Highs



Lows

Weather Forecast



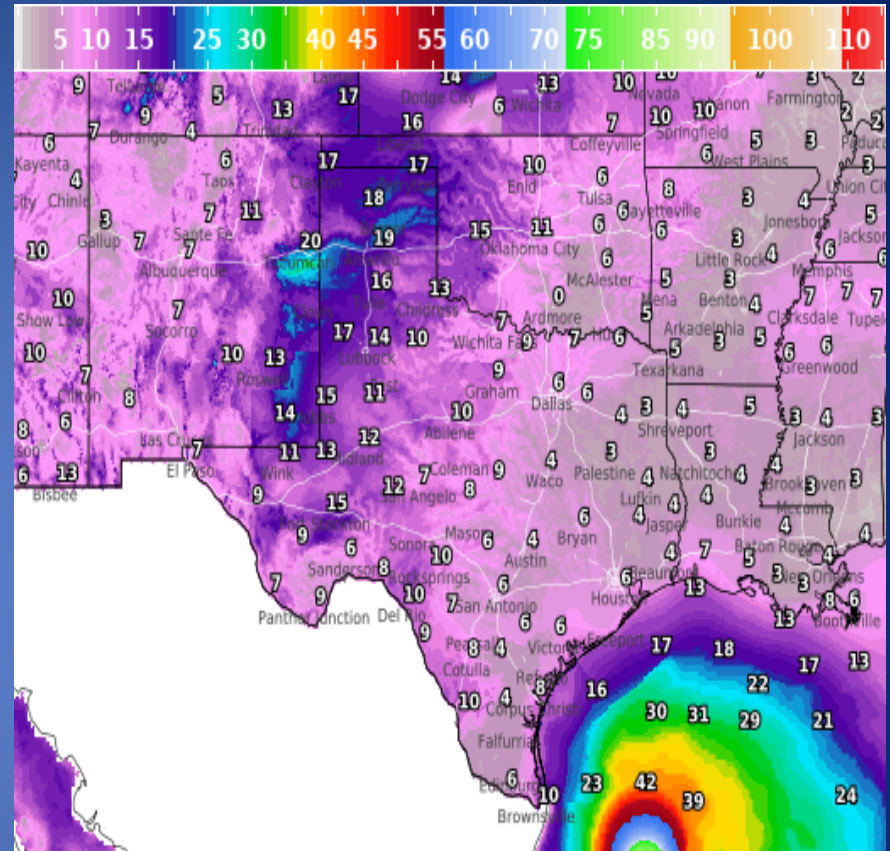
Wind Speed (mph) & Direction for: 2024-07-07 04:00 AM CDT

National Digital Forecast Database

Issued: 2024-07-06 06:30 AM CDT



Wind Speeds



Wind Gust (mph) valid at: 2024-07-07 04:00 AM CDT

National Digital Forecast Database

Issued: 2024-07-06 06:30 AM CDT



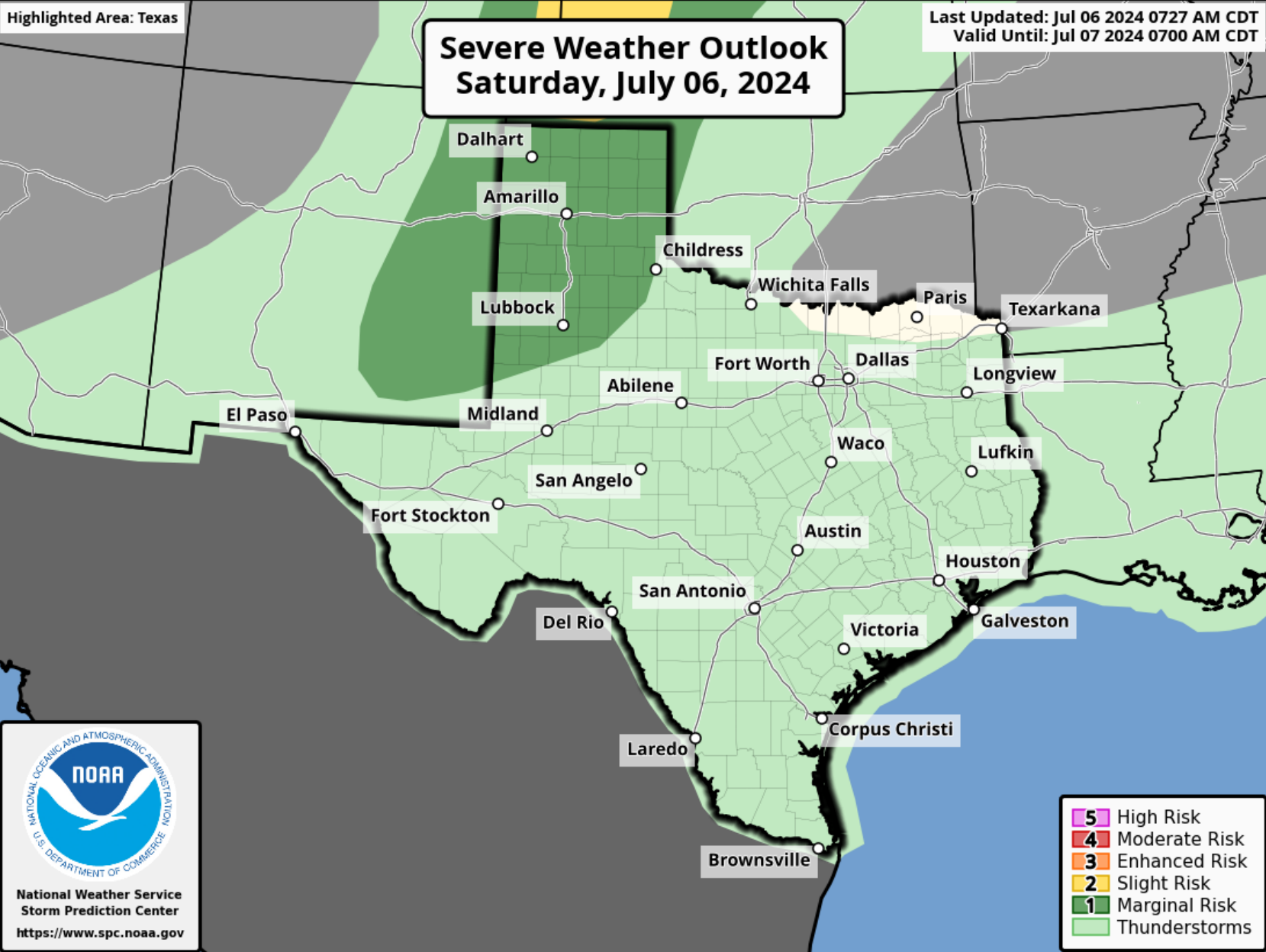
Gusts

Hazardous Weather

Highlighted Area: Texas

Last Updated: Jul 06 2024 0727 AM CDT
Valid Until: Jul 07 2024 0700 AM CDT

Severe Weather Outlook Saturday, July 06, 2024



NATIONAL OCEANIC AND ATMOSPHERIC ADMINISTRATION
U.S. DEPARTMENT OF COMMERCE

National Weather Service
Storm Prediction Center
<https://www.spc.noaa.gov>

Hazardous Weather

Severe Thunderstorm Potential Today

Weather Forecast Office

Amarillo, TX

Issued Jul 06, 2024 4:18 AM CDT



Severe Weather Potential

MAX HAIL SIZE

Half Dollar (1.25 Inch)

MAX WIND GUSTS

70 MPH

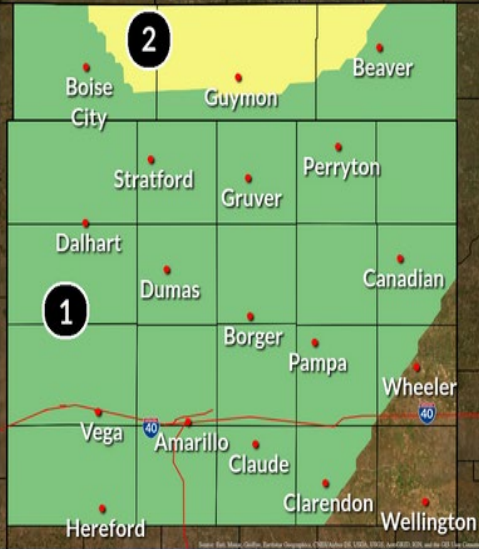
TORNADO POTENTIAL

Very Low

Legend: Severe Weather Potential

Lower Higher

1 2 3 4 5



NWSAmarillo

weather.gov/ama

Strong to severe thunderstorms are possible today across much of the Panhandles. Damaging winds and large hail are the primary threats, but heavy rain may lead to localized flash flooding. The timing for storms looks to be from the late afternoon through the evening.

Tropical Storm Beryl

Weather Forecast Office

Corpus Christi, TX

Issued Jul 06, 2024 4:26 AM CDT



Strong Winds | Heavy Rainfall | Storm Surge

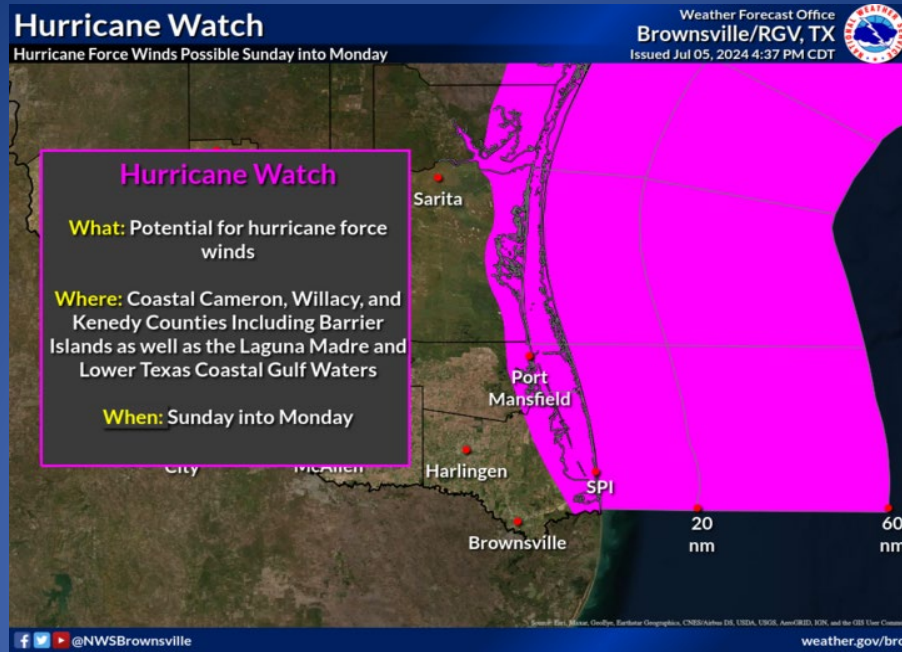


NWSCorpus

weather.gov/crp

A Hurricane Watch has been issued along the TX coast through early next week. Please make the proper preparations and stay safe.

Hazardous Weather



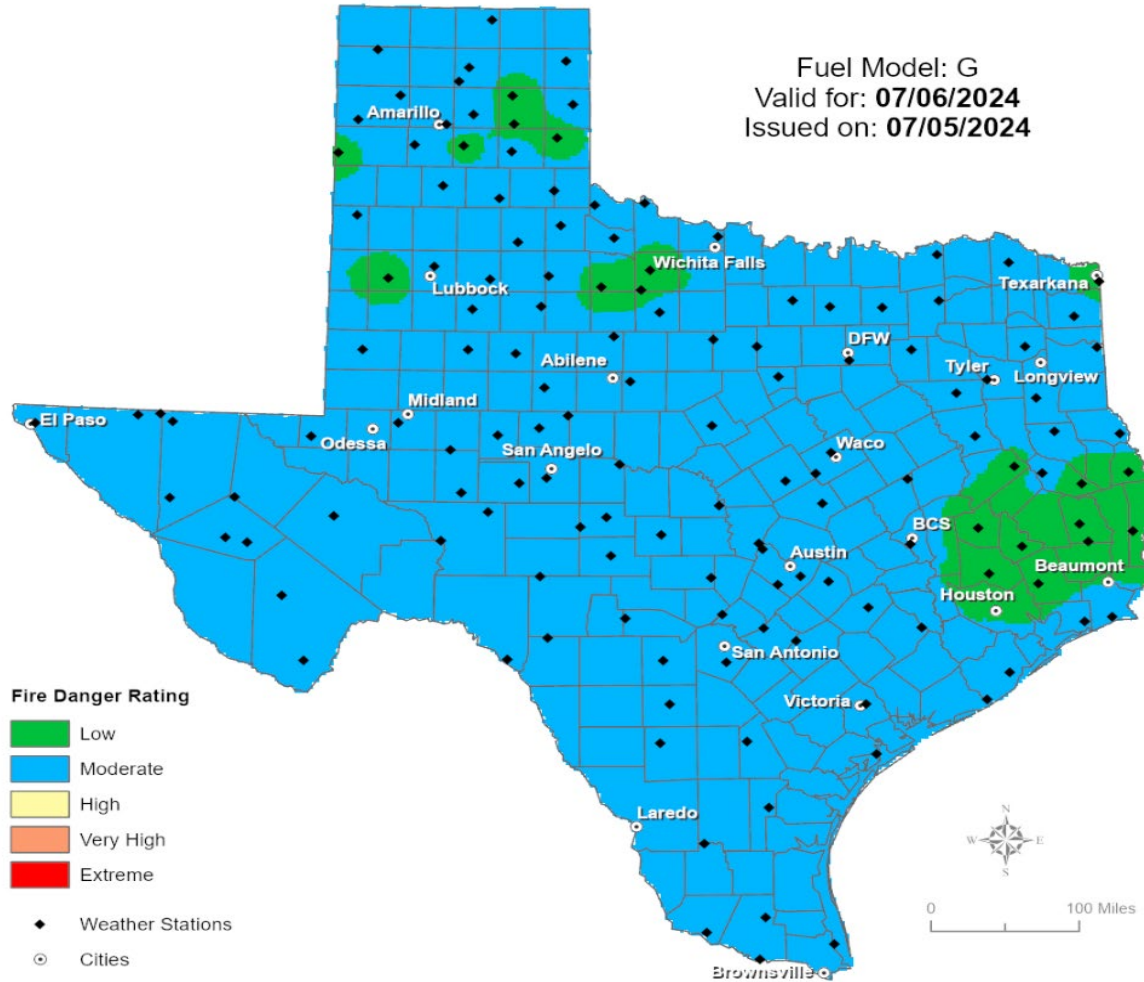
A Hurricane Watch is in effect for Coastal Cameron, Willacy, and Kenedy Counties and Lower Texas Coastal Gulf Waters. Impacts are expected beginning Sunday into Monday.

Weather Warnings/Advisories Issued

DATE	WARNING TYPE	LOCATION
07/05/24	Flood Advisory	Brown, Callahan, Coleman, El Paso, Harrison and Hudspeth Counties
07/05/24	Severe Thunderstorm Warning	El Paso, Erath, Hood and Hudspeth Counties
07/05/24	Coastal Flood Watch	Brazoria, Chambers, Galveston and Harris Counties
07/05/24	Flash Flood Warning	Culberson, El Paso and Hudspeth Counties
07/06/24	Flood Advisory	Deaf Smith and Oldham Counties

Fire Danger Forecast

Forecast Fire Danger



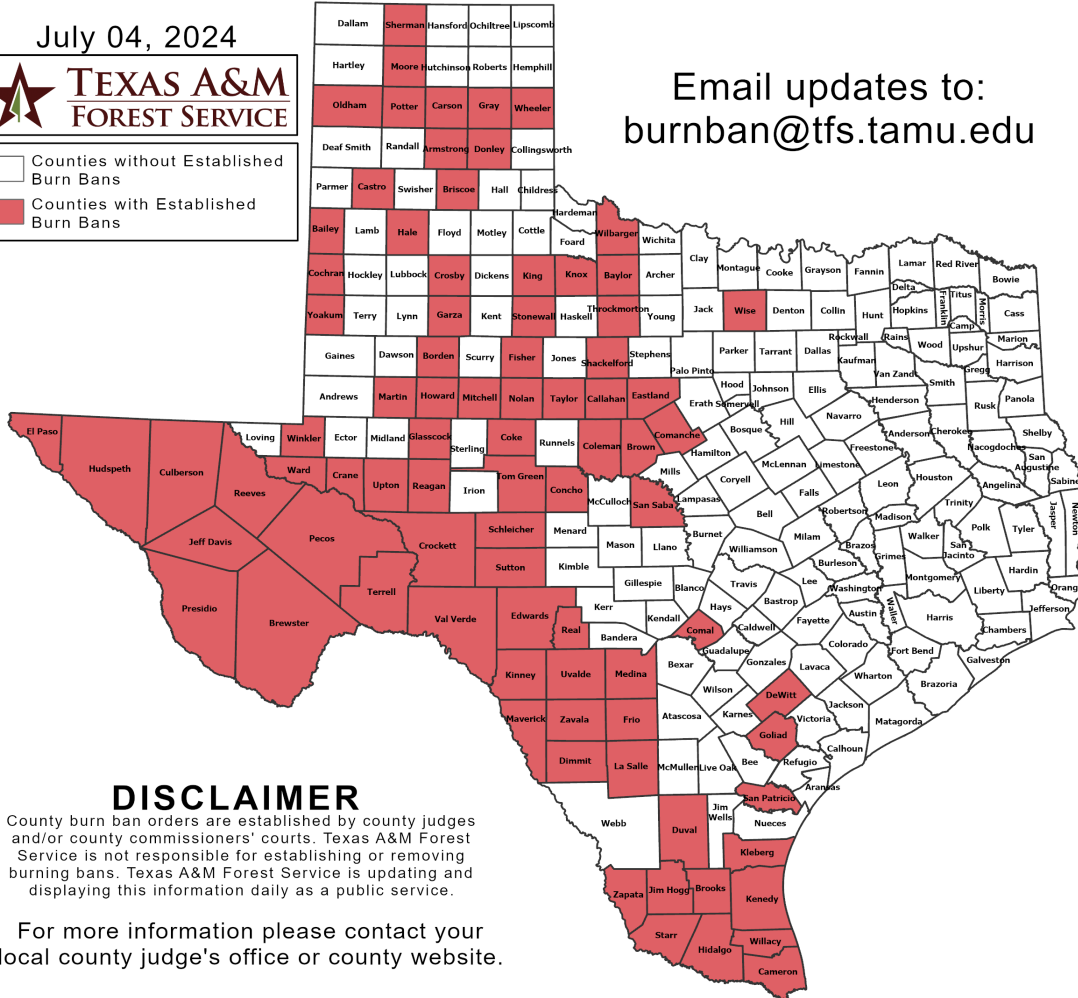
Burn Ban

OUTDOOR BURN BANS

July 04, 2024



Counties without Established Burn Bans
 Counties with Established Burn Bans



Email updates to:
burnban@tfs.tamu.edu

Counties with Burn Bans: 84

- Armstrong
- Bailey
- Baylor
- Borden
- Brewster
- Briscoe
- Brooks
- Brown
- Callahan
- Cameron
- Carson
- Castro
- Cochran
- Coke
- Coleman
- Comal
- Comanche
- Concho
- Crane
- Crockett
- Crosby
- Culberson
- DeWitt
- Dimmit
- Donley
- Duval
- Eastland
- Edwards
- El Paso
- Fisher
- Frio
- Garza
- Glasscock
- Goliad
- Gray
- Hale
- Hidalgo
- Howard
- Hudspeth
- Jeff Davis
- Jim Hogg
- Kenedy
- King
- Kinney
- Kleberg
- Knox
- La Salle
- Martin
- Maverick
- Medina
- Mitchell
- Moore
- Nolan
- Oldham
- Pecos
- Potter
- Presidio
- Reagan
- Real
- Reeves
- San Patricio
- San Saba
- Schleicher
- Shackelford
- Sherman
- Starr
- Stonewall
- Sutton
- Taylor
- Terrell
- Throckmorton
- Tom Green
- Upton
- Uvalde
- Val Verde
- Ward
- Wheeler
- Wilbarger
- Willacy
- Winkler
- Wise
- Yoakum
- Zapata
- Zavala

DISCLAIMER

County burn ban orders are established by county judges and/or county commissioners' courts. Texas A&M Forest Service is not responsible for establishing or removing burning bans. Texas A&M Forest Service is updating and displaying this information daily as a public service.

For more information please contact your local county judge's office or county website.

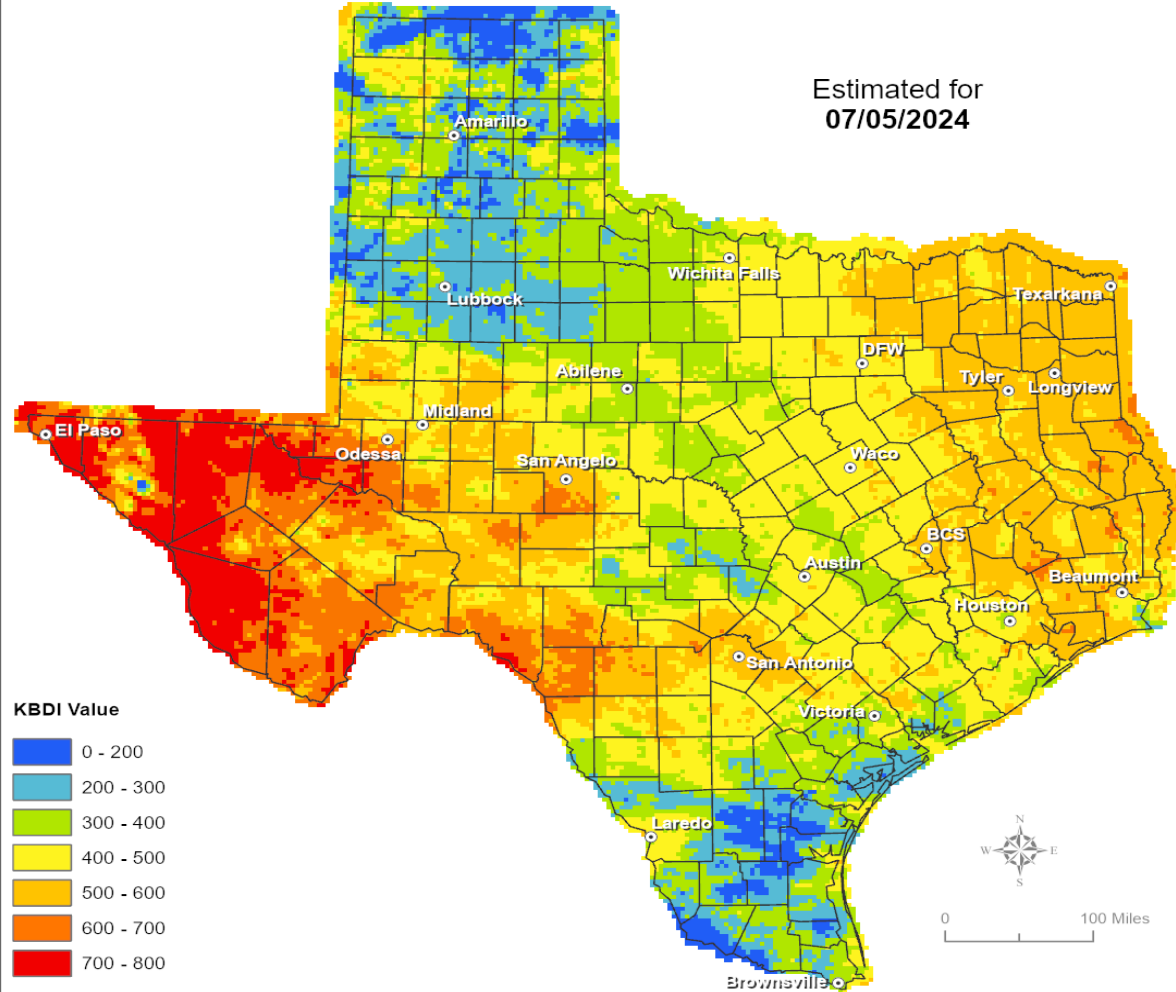
RED FLAG WARNINGS: www.weather.gov
 Additional map formats available at <https://tfsweb.tamu.edu/Burnbans/>

Keetch-Byram Drought Index

Keetch-Byram Drought Index

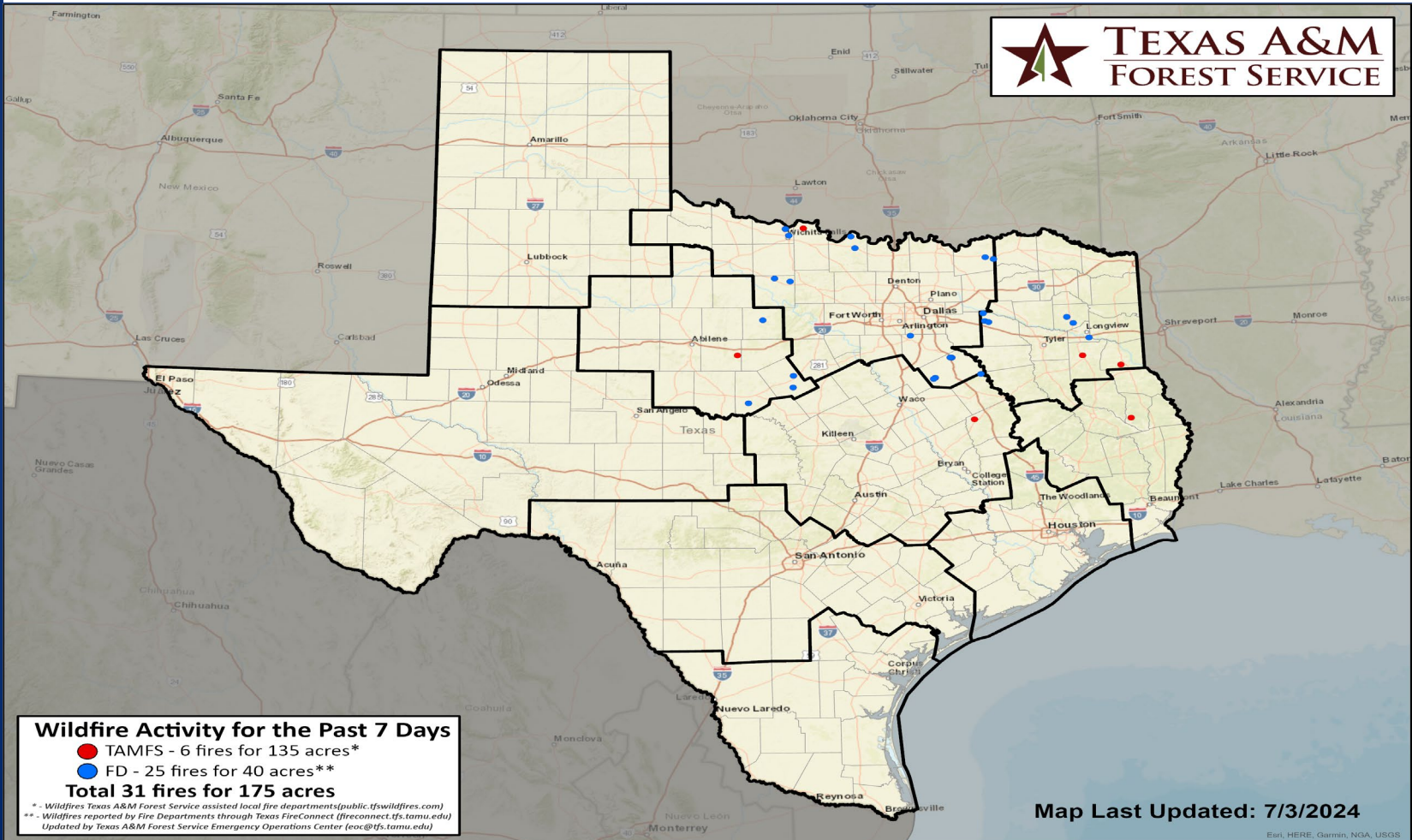
(4 km x 4 km resolution)

Estimated for
07/05/2024



Fire Activity (*Last 24 Hours)

Report of 201 (+2) fires and 1,249,967 (+104) acres have been burned this year. There are 84 (No Change) counties with burn bans. The Keetch-Byram Drought Index list contains 167 (+10) counties with an average over 400.



Statewide Significant Events

DATES		LOCATION	EVENT
07/06/24	07/06/24	Dallas	Biennial Summer National Convention