



# Tropical Weather Awareness



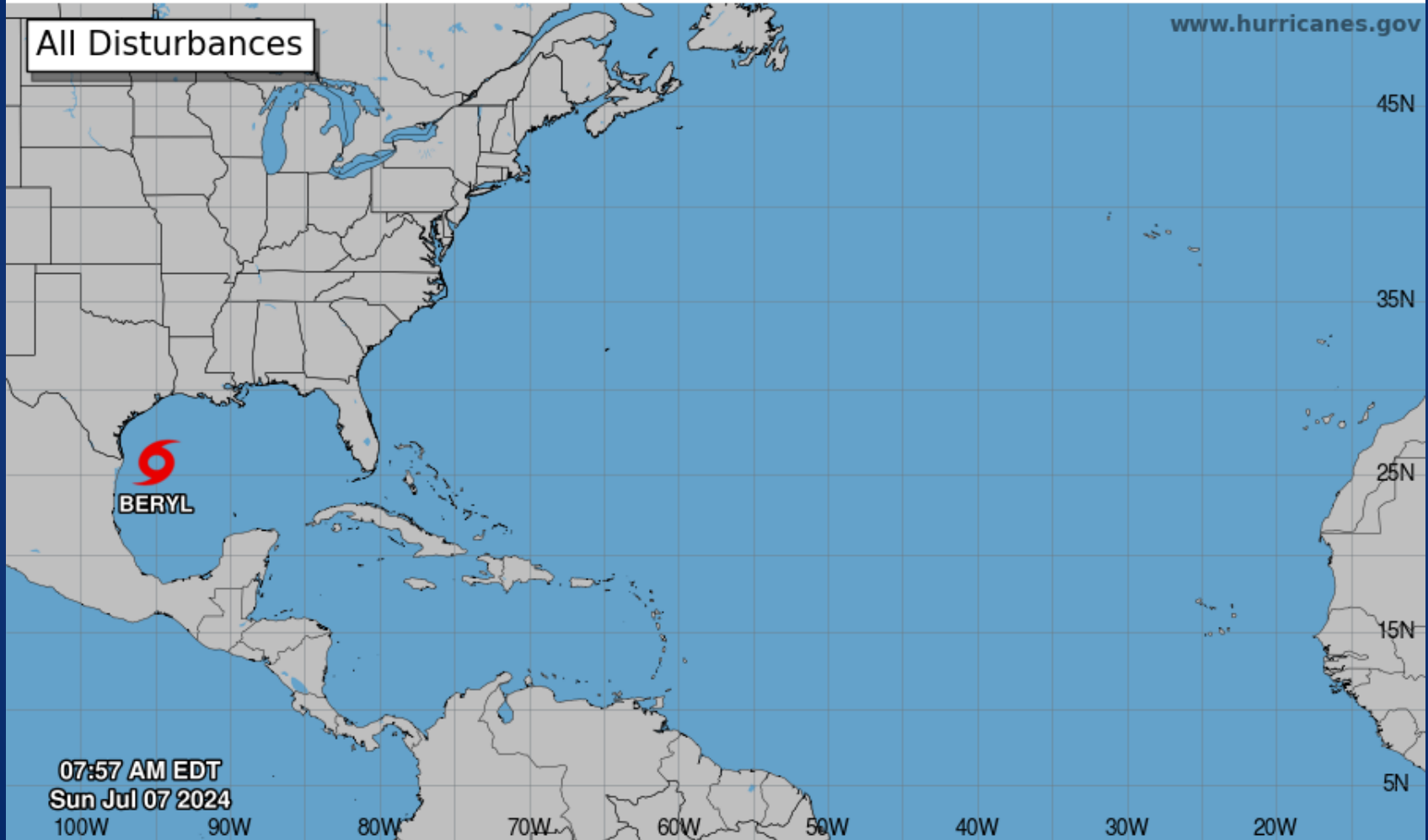
## Seven-Day Graphical Tropical Weather Outlook

National Hurricane Center Miami, Florida



[www.hurricanes.gov](http://www.hurricanes.gov)

All Disturbances



07:57 AM EDT  
Sun Jul 07 2024

Current Disturbances and Seven-Day Cyclone Formation Chance: < 40% 40-60% > 60%  
Tropical or Sub-Tropical Cyclone: Depression Storm Hurricane  
 Post-Tropical Cyclone or Remnants

# Incidents Reported to the State Operations Center (last 24 hours)

<b>DATE</b>	<b>SUBJECT</b>	<b>LOCATION</b>
07/06/24	Initial Report of a Road Closure (SH 304)	Gonzales County
07/06/24	Final Report of a HazMat Release	LaSalle County
07/06/24	Initial Report of a Water Outage	Falls County
07/06/24	Final Report of a Road Closure (SH 304)	Gonzales County

# Informational Products Distributed by the State Operations Center

<b>DATE</b>	<b>SUBJECT</b>
07/06/24	NWS Amarillo: Severe Weather Briefing
07/06/24	NWS Norman, OK: Severe and Heavy Rainfall Update
07/06/24	NWS Brownsville: Tropical Storm Beryl Local Statement for the Rio Grande Valley and Deep South Texas
07/06/24	NWS Houston/Galveston: Tropical Storm Beryl Local Statement Advisory for Southeast Texas
07/06/24	NWS Corpus Christi: Tropical Storm Beryl Local Statement for South Texas
07/06/24	NWS Lake Charles, LA: Decision Support Packet for Tropical Storm Beryl
07/06/24	NWS West Gulf RFC: Confidence in the Forecast Track for Beryl...Confidence in Zeroing in on the Impacts
07/06/24	UPDATE: NWS West Gulf RFC: Confidence in the Forecast Track for Beryl...Confidence in Zeroing in on the Impacts
07/06/24	NWS Corpus Christi: 10 AM Update - Tropical Storm Beryl
07/06/24	NWS Houston/Galveston: Latest Update on Tropical Storm/Hurricane Beryl
07/06/24	NWS Austin/San Antonio: Weather Update - Beryl

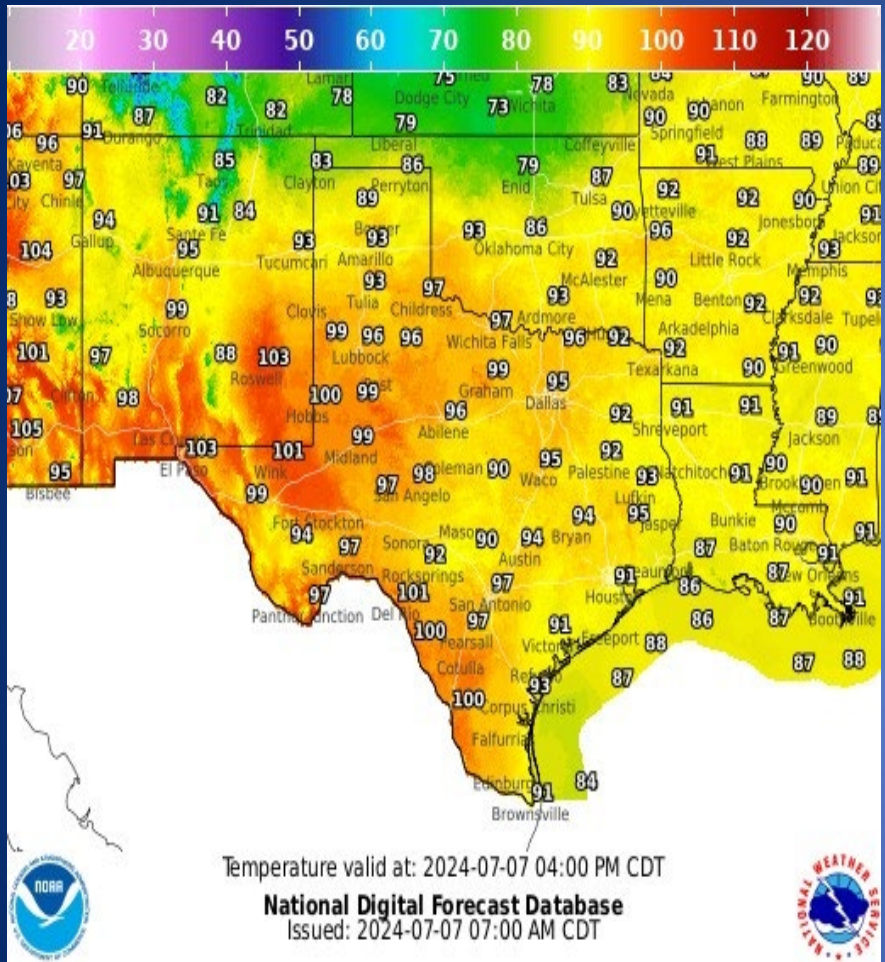
# Informational Products Distributed by the State Operations Center

<b>DATE</b>	<b>SUBJECT</b>
07/06/24	NHC Tropical Storm Beryl Advisory Number 32
07/06/24	NHC Tropical Storm Beryl Advisory Number 33
07/06/24	NWS Fort Worth: Heavy Rain Impacts Expected from Beryl
07/06/24	NWS Shreveport, LA: Beryl Update
07/06/24	NWS Brownsville: Tropical Update: Monitoring Hurricane Beryl; Keeping an Eye on Heat By Monday
07/06/24	NWS Corpus Christi: 4 PM Update - Tropical Storm Beryl   July 6, 2024
07/06/24	NWS Shreveport, LA: Update on Beryl - Saturday 5:00 PM CDT
07/06/24	NWS Lake Charles, LA: Decision Support Packet: 4:15pm Update Tropical Storm Beryl
07/06/24	NWS Austin/San Antonio: 5 PM July 6 Beryl Webinar Slides and Recording
07/06/24	NWS Houston/Galveston: Latest Beryl Briefing
07/06/24	NHC Tropical Storm Beryl Intermediate Advisory Number 33A
07/06/24	NHC Tropical Storm Beryl Advisory Number 34
07/06/24	NWS Corpus Christi: 11 PM Update - Tropical Storm Beryl   July 6, 2024
07/07/24	NHC Tropical Storm Beryl Advisory Number 34A

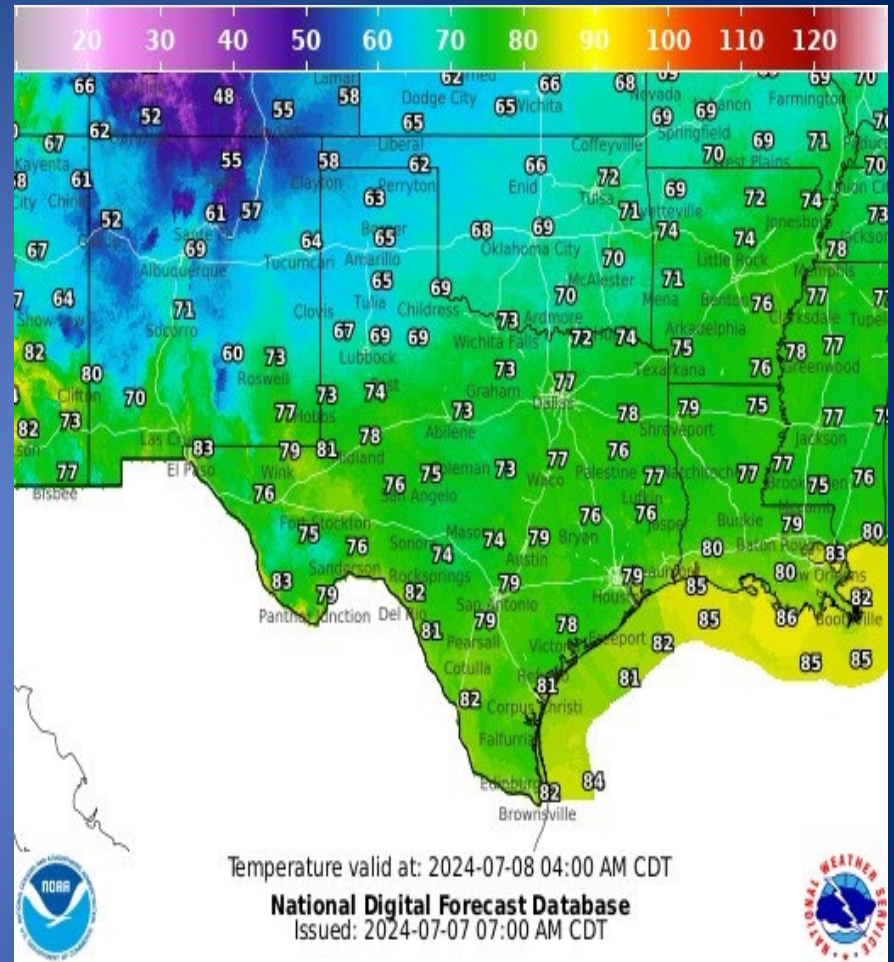
# Informational Products Distributed by the State Operations Center

<b>DATE</b>	<b>SUBJECT</b>
07/07/24	NWS Houston/Galveston: Tropical Storm Beryl
07/07/24	NWS Corpus Christi: 4 AM Update Tropical Storm Beryl
07/07/24	NWS Houston/Galveston: Tropical Storm Beryl July 7th, 4 AM Update
07/07/24	NHC Tropical Storm Beryl Advisory Number 35
07/07/24	NWS Brownsville: Tropical Outlook Pre WWA/Pre-Slides
07/07/24	NWS Lake Charles, LA: Tropical Storm Beryl Briefing 6:00 AM
07/07/24	Daily NWS Threat Brief for FEMA Region 6
07/04/24	NHC Tropical Storm Beryl Intermediate Advisory Number 35A

# Weather Forecast

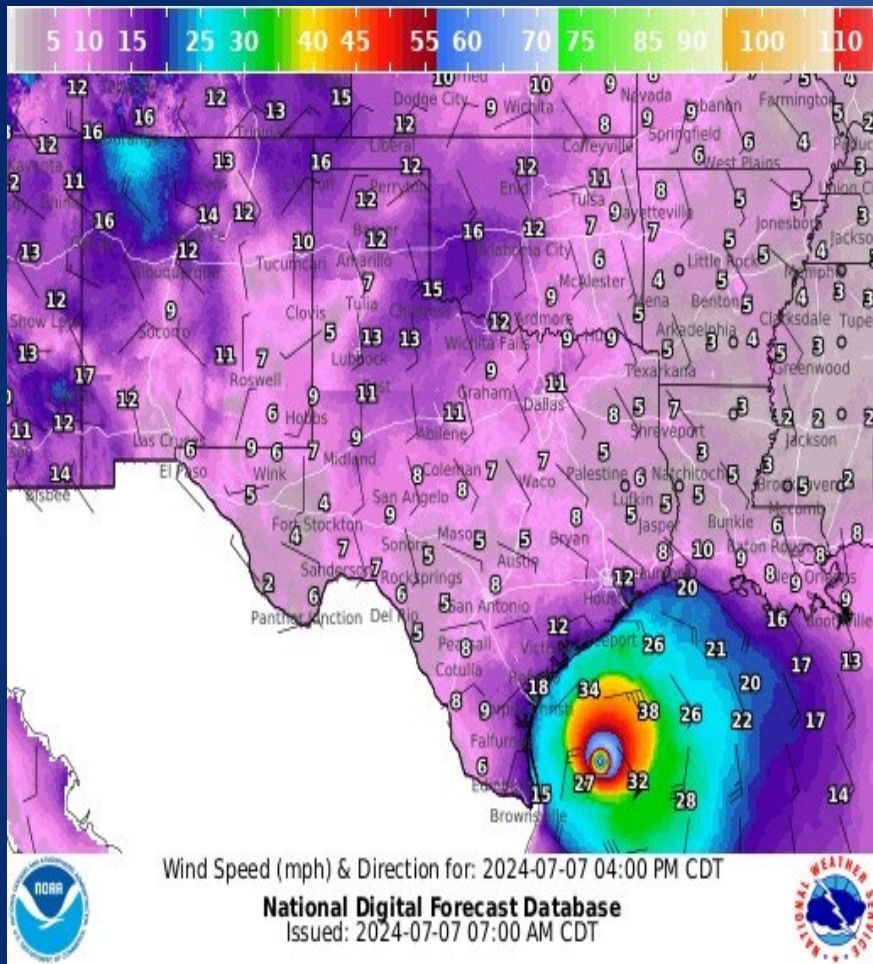


## Highs

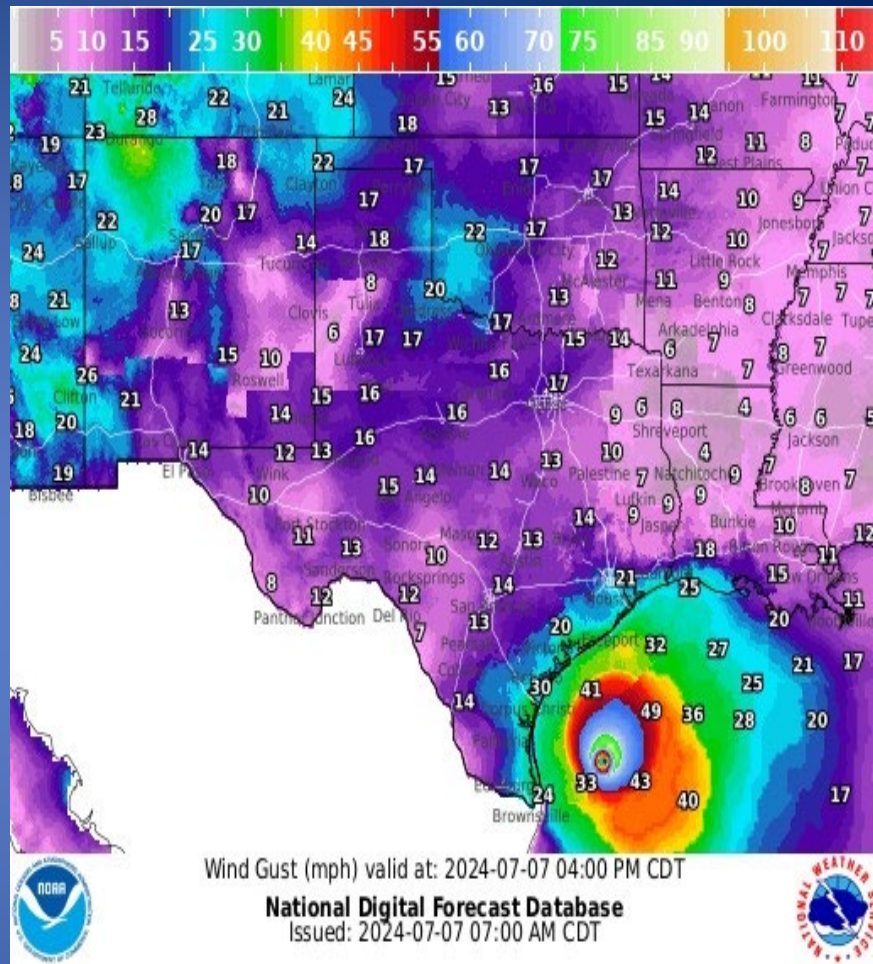


## Lows

# Weather Forecast



## Wind Speeds



## Gusts

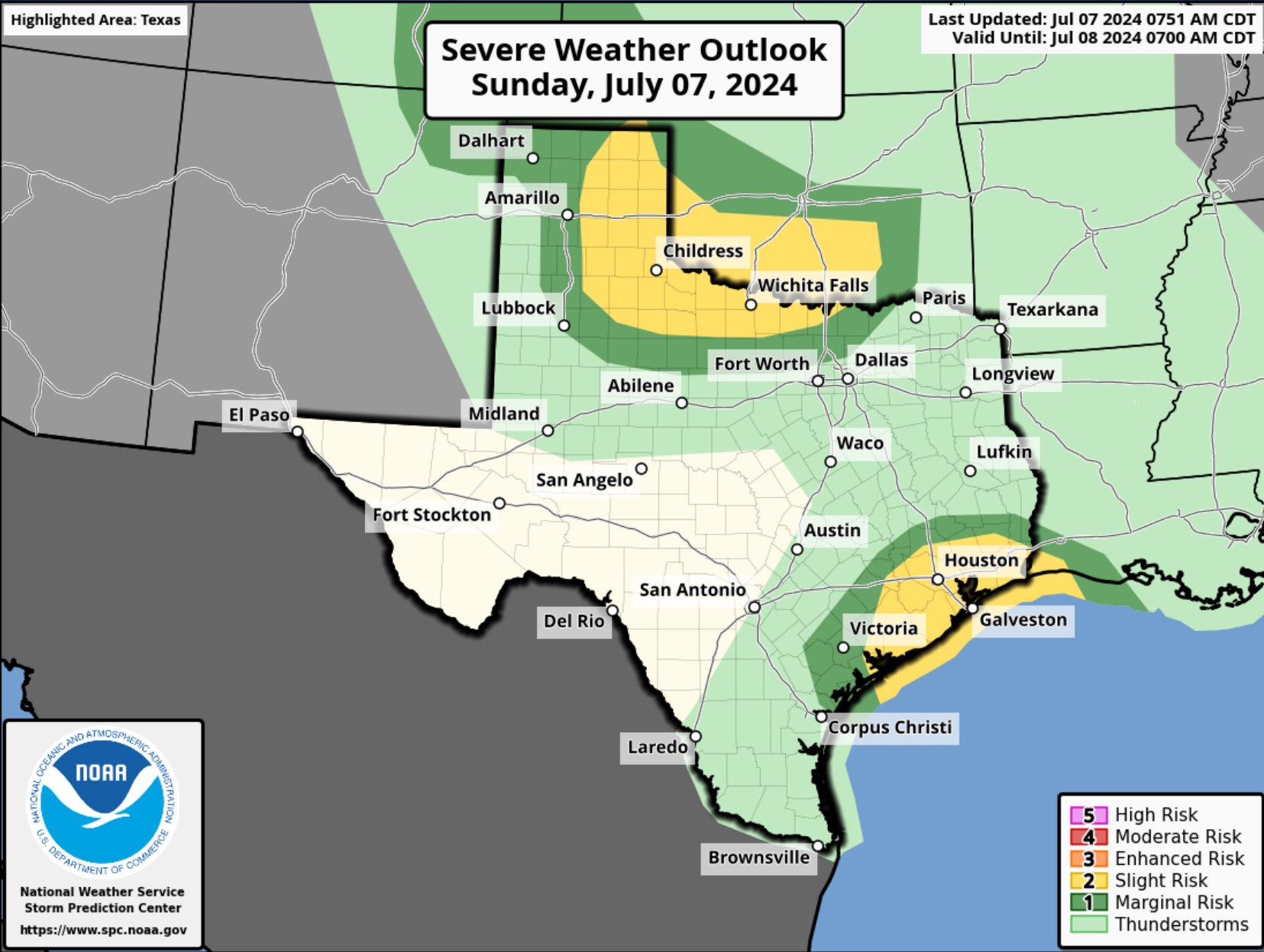


# Hazardous Weather

Highlighted Area: Texas

Last Updated: Jul 07 2024 0751 AM CDT  
Valid Until: Jul 08 2024 0700 AM CDT

## Severe Weather Outlook Sunday, July 07, 2024



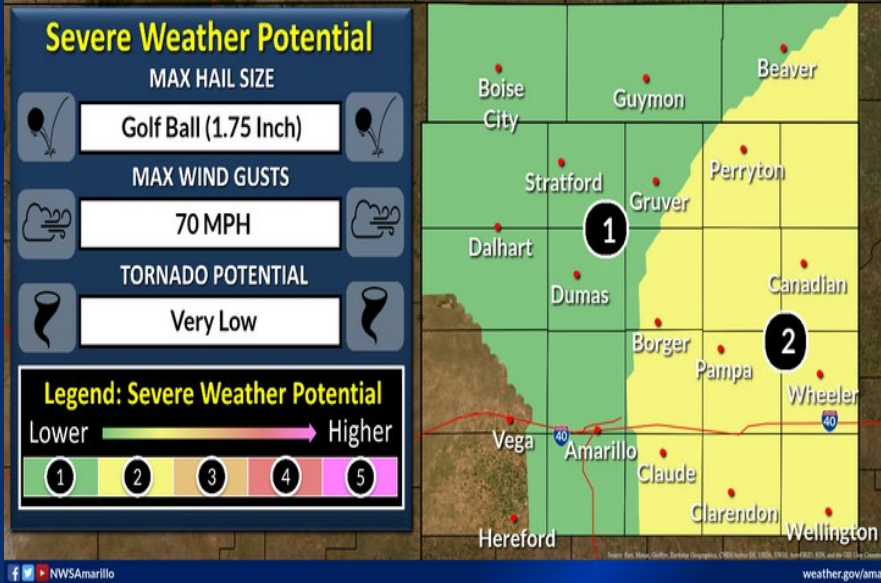
- 5 High Risk
- 4 Moderate Risk
- 3 Enhanced Risk
- 2 Slight Risk
- 1 Marginal Risk
- Thunderstorms

NATIONAL OCEANIC AND ATMOSPHERIC ADMINISTRATION  
U.S. DEPARTMENT OF COMMERCE  
**NOAA**  
National Weather Service  
Storm Prediction Center  
<https://www.spc.noaa.gov>

# Hazardous Weather

## Severe Thunderstorm Potential Today

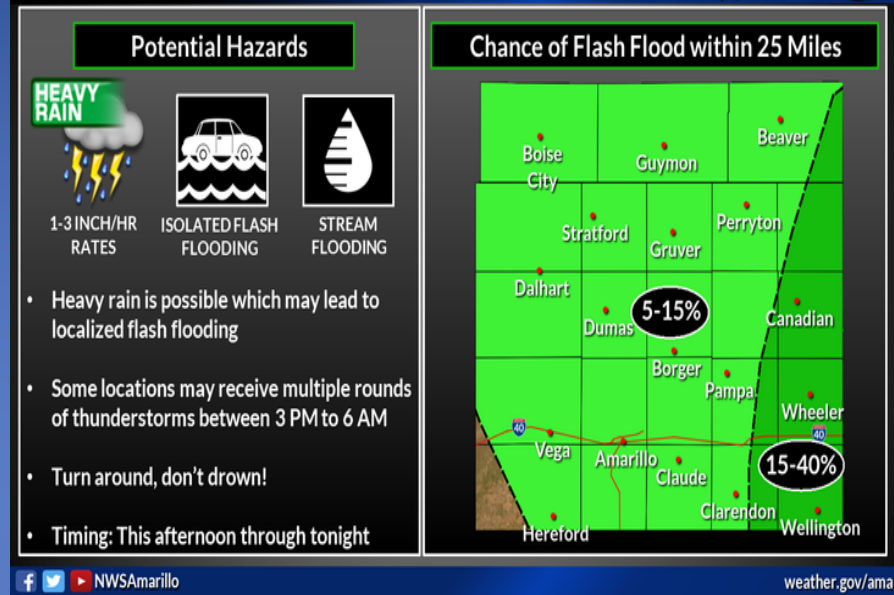
Weather Forecast Office  
Amarillo, TX  
Issued Jul 07, 2024 4:58 AM CDT



Scattered thunderstorms are expected this afternoon and into the overnight hours with activity becoming more widespread during during the overnight hours. Some storms could become severe producing large hail and damaging winds. The greatest threat for severe storms will be across the eastern Panhandles, especially during the afternoon and evening hours, but storms could continue well into the overnight hours with heavy rainfall becoming the main concern.

## Flash Flood Threat Through Tonight

Weather Forecast Office  
Amarillo, TX  
Issued July 7, 2024 5:22 AM



Scattered thunderstorms are expected this afternoon and into the overnight hours with activity becoming more widespread during during the overnight hours. Some storms could become severe and they will also have potential to produce locally heavy rainfall with high rainfall rates. This could produce localized flooding across portions of the Panhandles. The highest chances for rain, flooding and severe storms will be across the eastern Panhandles during the afternoon and evening hours.

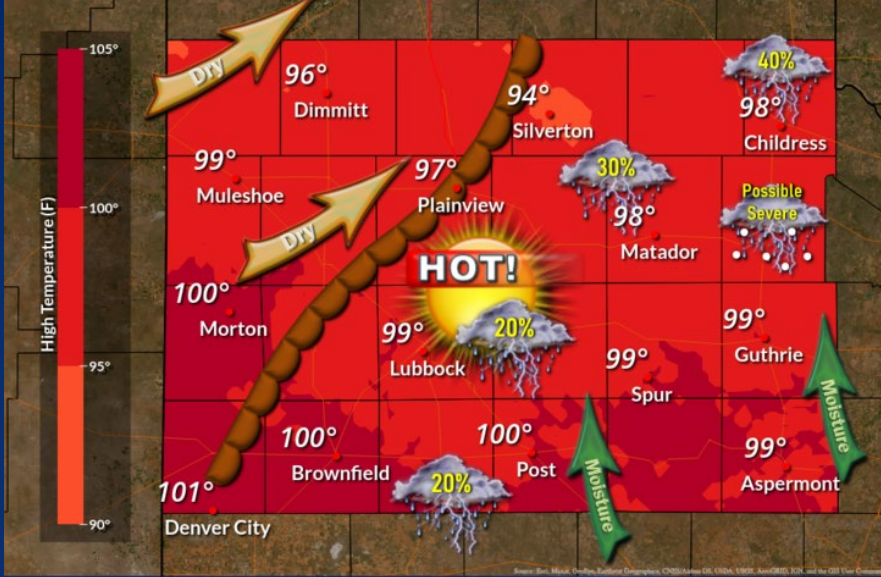
# Hazardous Weather

## Hot and Breezy | Increasing Storm Chances Today

Heavy rainfall and damaging winds will accompany storms that become severe

Weather Forecast Office  
Lubbock, TX

Issued Jul 07, 2024 3:57 AM CDT



Hot temperatures are expected area-wide today and some locales will reach the triple-digit mark. Isolated-to-scattered thunderstorms are also forecast to develop this afternoon along and northeast of the I-27 corridor. Some storms may be severe, capable of producing damaging winds and locally heavy rainfall.



## Today's Flash Flood Outlook

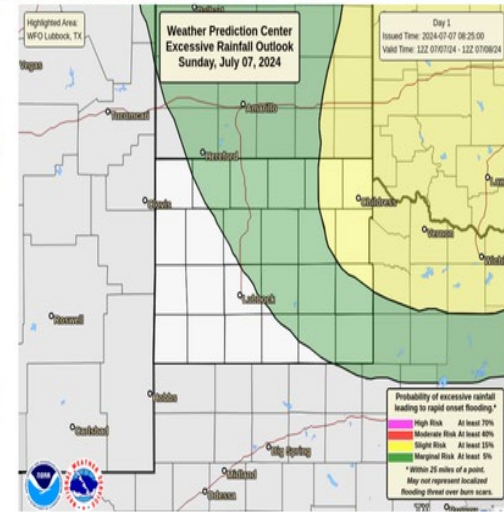
July 7, 2024  
4:24 AM

Valid for: Today, July 7, through early Monday, July 8, 2024



Details:

- Thunderstorms tonight will be capable of **high rain rates** which will likely result in some instances of flash flooding, especially across the Rolling Plains.
- Another round of showers and thunderstorms is expected to move across the region early Monday morning which may also result in locally heavy rain and a risk of flash flooding.



4 - HIGH	Widespread and severe flash floods expected. This magnitude of flooding is very rare.
3 - MODERATE	Numerous flash floods likely with some significant events possible.
2 - SLIGHT	Scattered flash floods possible. Mainly localized. A few isolated significant flash floods possible.
1 - MARGINAL	Isolated flash floods possible. Mainly a result of rapid runoff and confined to poor-drainage areas.

National Oceanic and Atmospheric Administration  
U.S. Department of Commerce

National Weather Service  
Lubbock, TX

Thunderstorms tonight will be capable of producing high rain rates which will likely result in some instances of flash flooding, especially across the Rolling Plains. Another round of showers and thunderstorms is expected to move across the region on Monday morning which may also result in locally heavy rainfall and a risk for localized flash flooding.

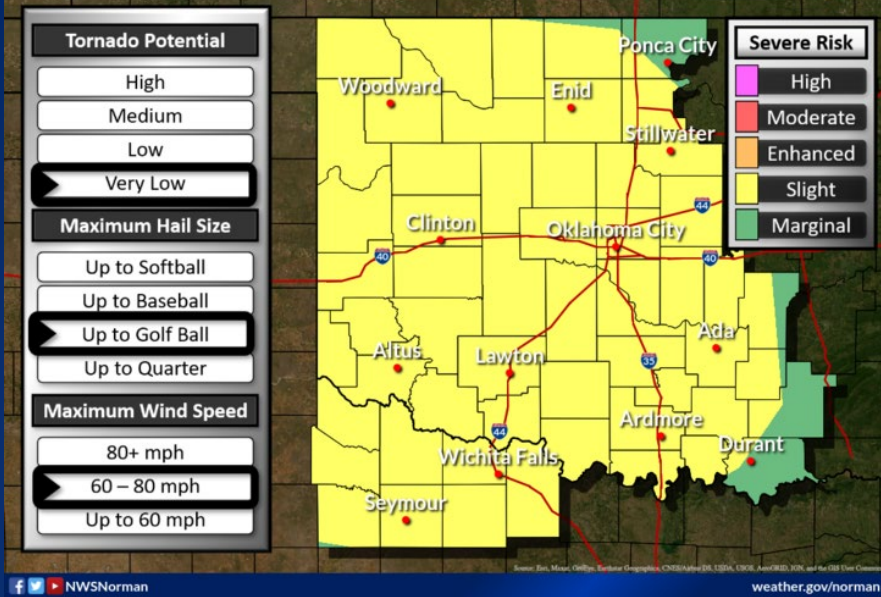
# Hazardous Weather

## Sunday Severe Thunderstorm Potential

Timing: 3 PM Sunday through 3 AM Monday

Weather Forecast Office  
Norman, OK

Issued Jul 07, 2024 1:10 AM CDT

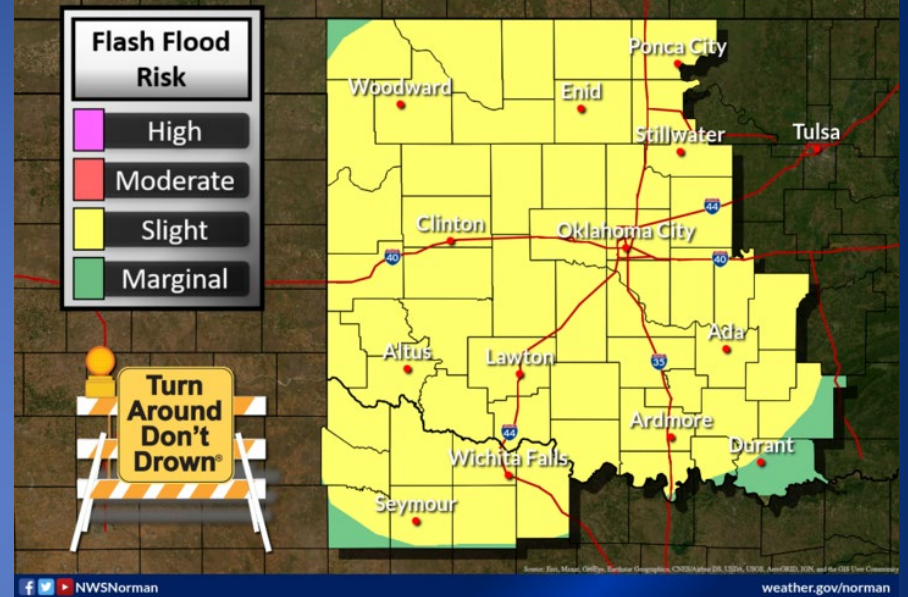


## Sunday Flash Flood/Flood Potential

Timing: Sunday afternoon through Monday Morning

Weather Forecast Office  
Norman, OK

Issued Jul 06, 2024 11:59 PM CDT



**Large hail, damaging wind gusts up to 80 mph, and heavy rainfall are all possible.**

# Hazardous Weather

## Sunday and Sunday Night

Multiple chances for showers and storms over the next 24 hours. There is a low threat of strong to severe storms tonight across North Texas.

Heavy rain from Beryl will move into Central Texas late tonight.

Multiple rounds of showers and storms expected to move into our area.

**STRONG SEVERE** A few storms may be strong to severe tonight across North Texas. The main threat is wind.

**HEAVY RAIN** Heavy rain will move in from the south late tonight and early Monday morning.

NWSFortWorth

Weather Forecast Office  
Fort Worth, TX  
Issued July 7, 2024 5:43 AM CT



weather.gov/fortworth

There are multiple chances for showers and storms today and tonight. Scattered showers and storms associated with the outer bands of Beryl will move into eastern Central Texas this afternoon. A line of storms over Oklahoma may move into North Texas overnight, bringing a low threat of strong to severe wind gusts. Last but not least, Beryl will move into eastern Central Texas late tonight/early Monday morning.

## Tropical Storm Beryl - Forecast Update

Latest NHC Advisory - 4:00 AM CDT

Weather Forecast Office  
Shreveport, LA  
Issued July 7, 2024 4:00 AM CDT



NWSShreveport

weather.gov/shv

### Overview

- Tropical Storm Beryl continues to move northwest across the western Gulf of Mexico. Beryl is forecast to strengthen prior to landfall across the middle Texas coast on Monday morning.

### Ark-La-Tex Impacts

- The remnants of Beryl will enter our region on Monday and quickly advance through the Ark-La-Tex, exiting the area on Tuesday.
- The main impacts, given the current forecast track, would be the threat of heavy rainfall, isolated tornadoes and flooding across the region.

For more info, visit: [nhc.noaa.gov](http://nhc.noaa.gov) & [weather.gov/shv/](http://weather.gov/shv/)

Tropical Storm Beryl will continue to shift northwest through the western Gulf of Mexico this weekend as it strengthens back into a hurricane, with eventual landfall along the Middle Texas Coast Monday morning. The remnants of this system are expected to move over the region Monday night through Wednesday, resulting in the threat for locally heavy rainfall, isolated tornadoes, and flash flooding.

# Hazardous Weather



## Tropical Storm Watch

July 7, 2024  
4:33 AM

Until 3 AM Tuesday

- A Tropical Storm Watch has been issued from High Island, Texas to Sabine Pass Texas and the adjacent coastal waters.
- A Tropical Storm Watch means that tropical storm conditions are possible within 48 hours.



National Weather Service  
Lake Charles, LA

National Oceanic and Atmospheric Administration  
U.S. Department of Commerce



## Coastal Flood Hazards

July 7, 2024  
12:43 AM

Until 7 PM Monday

- A Storm Surge Watch is in effect for southern Jefferson county. A Storm Surge Watch means that Storm surge of greater than 3 feet is possible in the warned area in the next 48 hours.
- Storm surge of 2-4 feet is expected across parts of the Texas gulf from Galveston Bay to Sabine pass.
- Storm surge of 1-3 feet is expected from Sabine Pass to Calcasieu pass.
- Storm Surge East of Calcasieu pass across South Central Louisiana will be 1-2 feet.



National Weather Service  
Lake Charles, LA

National Oceanic and Atmospheric Administration  
U.S. Department of Commerce

# Hazardous Weather

## Tropical Storm Beryl

Advisory #35: 4 AM CDT Sunday, 07/07/2024

Latest updates from the National Hurricane Center: [hurricanes.gov](https://hurricanes.gov)

Weather Forecast Office  
Houston/Galveston TX  
Issued Jul 07, 2024 4:16 AM CDT

Note: The cone contains the probable path of the storm center but does not show the size of the storm. Hazardous conditions can occur outside of the cone.

<b>MAX SUSTAINED WIND</b>	60 MPH
<b>MOVEMENT</b>	NW at 12 MPH
<b>PRESSURE</b>	995 MB
<b>COORDINATES</b>	25.3 N, 94.6 W

**OVERVIEW**

- Tropical Storm Beryl is moving northwestward toward southern Texas. It is expected to remain on this northwest path through Sunday night, after which it will turn more to the north.
- The system is expected to strengthen to a Category 1 Hurricane before making landfall near Matagorda Bay early on Monday.
- Tropical storm force winds could develop as early as Sunday evening for the Upper Texas coast.
- A **Hurricane Warning** has been issued between Baffin Bay and Sargent, TX and for Jackson, Matagorda and coastal Brazoria counties. A **Hurricane Watch** is in effect for Galveston Island. A **Tropical Storm Warning** has been issued from Sargent to High Island, TX and for Harris, Austin, Waller, Fort Bend, Colorado, Wharton, Brazoria, and Galveston.

**MOST LIKELY IMPACTS FOR SOUTHEAST TEXAS**

- Strong rip currents and coastal inundation from storm surge.
- Heavy rainfall and tropical storm to hurricane force winds.
- Long period swells and elevated tides developing.

**Tropical Storm Beryl**  
Sunday July 07, 2024  
4 AM CDT Advisory 35  
NWS National Hurricane Center

**Current information: x**  
Center location 25.3 N 94.6 W  
Maximum sustained wind 60 mph  
Movement NW at 12 mph

**Forecast positions:**  
● Tropical Cyclone ○ Post/Potential TC  
Sustained winds: D < 39 mph  
S 39-73 mph H 74-110 mph M > 110 mph

**Potential track area:** Watches: Day 1-3 Day 4-5  
Warnings: Hurricane Trop Stm Hurricane Trop Stm Hurricane Trop Stm  
Current wind field estimate: Hurricane Trop Stm

Issued: 7/7/2024 4:27 AM
National Weather Service – Houston/Galveston
[weather.gov/houston](https://weather.gov/houston)

## Tropical Storm Beryl - Hazards

Strong Winds | Heavy Rainfall | Coastal Flooding

Weather Forecast Office  
Houston/Galveston TX  
Issued Jul 07, 2024 4:16 AM CDT

HURRICANE WARNING

Sustained winds of 75 - 85 mph are expected within 36 hrs or less.

TROPICAL STORM WARNING

Sustained winds of 39 to 73 mph are expected within 36 hrs or less.

HURRICANE WATCH

Sustained winds of 74 - 85 mph are possible.

- Warnings and Watches are in effect through Monday.
- Be prepared and follow local official's guidance.

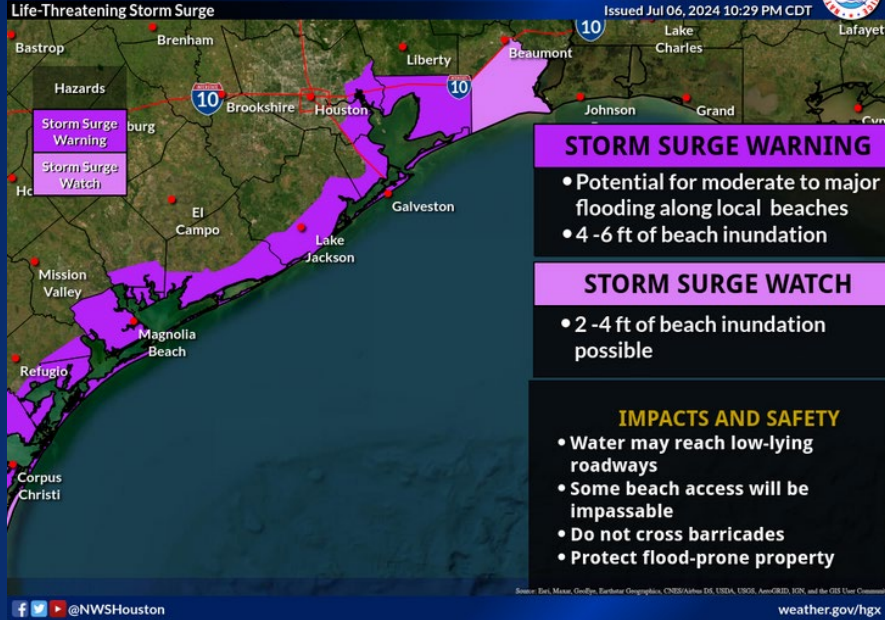
[f](#) [t](#) [v](#) @NWSHouston
[weather.gov/hgx](https://weather.gov/hgx)

Here's the latest information on Beryl as of 10PM Saturday.

Hurricane and Tropical Storm Warnings are in effect for portions of SE TX through early next week.

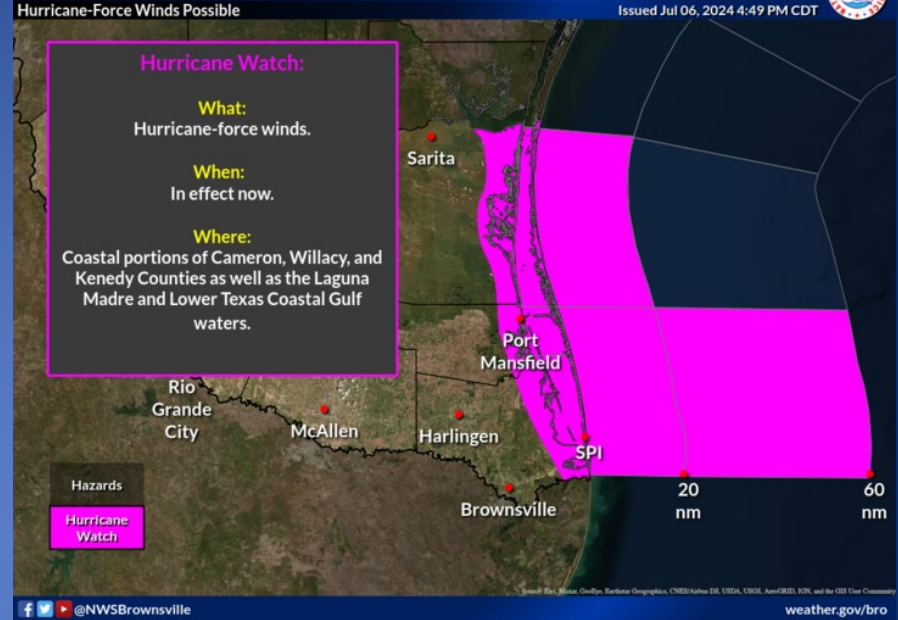
# Hazardous Weather

## Tropical Storm Beryl - Hazards



Storm Surge warnings are in effect along the coast with up to 4-6" of beach inundation possible.

## Hurricane Watch



A Hurricane Watch is still in effect for Coastal Cameron, Willacy, and Kenedy Counties and Lower Texas Coastal Gulf Waters. Impacts are expected beginning Sunday into Monday. A Tropical Storm Warning remains in effect for the same areas.



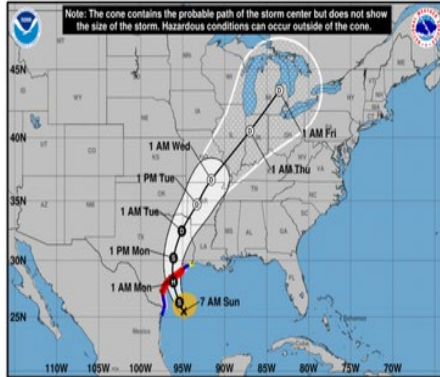
# Hazardous Weather



## Tropical Update on Beryl

July 7, 2024  
7:04 AM

Monitoring Beryl | See <https://www.hurricanes.gov/> for the latest on the tropics



<b>Tropical Storm Beryl</b> Sunday July 07, 2024 7 AM CDT Intermediate Advisory 35A NWS National Hurricane Center	<b>Current information: x</b> Center location 25.5 N 94.9 W Maximum sustained wind 65 mph Movement NW at 12 mph	<b>Forecast positions:</b> ● Tropical Cyclone ○ Post-Potential TC Sustained winds: D < 39 mph S 39-73 mph H 74-110 mph. M > 110 mph
<b>Potential track area:</b> Day 1-3 Day 4-5	<b>Watches:</b> Hurricane Trop. Str.	<b>Warnings:</b> Hurricane Trop. Str.
<b>Current wind field estimate:</b> Hurricane Trop. Str.		

National Oceanic and Atmospheric Administration  
U.S. Department of Commerce

National Weather Service  
Corpus Christi, TX

**Beryl remains a 60 mph tropical storm over the western Gulf of Mexico and is expected to make landfall by Monday morning somewhere along the mid-to-upper Texas coast as a Category 1 Hurricane, though you should still be planning for a Category 2. Most likely time of arrival of TS force winds is Sunday Evening. Dangerous rip currents/tidal runoff along the coast will continue through early this week. Storm Surge and Seas will increase today as the storm approaches. Potential for widespread heavy rain, especially tonight into Monday. Flash flood and river flood threat continues, mainly across the Victoria Crossroads. Threat for scattered tornadoes exists as well.**

### Quick Information

- The forecast for Tropical Storm Beryl has changed little since the 4AM Advisory. Slight shifts to the east remain possible with landfall now expected along the mid-to-upper Texas Coast Monday morning as a category 1 hurricane.
- Tropical storm wind gusts could begin as early as this afternoon. Tropical storm and hurricane winds are expected tonight into Monday, especially in the northern Coastal Bend.
- Dangerous rip currents/tidal runoff along the coast will continue into early this week.
- The potential for heavy rain continues in the northern Coastal Bend and Victoria Crossroads with 4-8" possible and isolated higher totals.

## Tropical Storm Beryl

Damaging Winds | Heavy Rainfall | Storm Surge

Weather Forecast Office  
Corpus Christi, TX  
Issued Jul 06, 2024 4:59 PM CDT



**Hurricane Warning**  
*In Effect through Monday Afternoon*

- Winds from 60-80 MPH
- Gusts up to 100 MPH
- Now is the time to finish your preparations!

**Tropical Storm Warning**  
*In Effect through Monday Afternoon*

- Winds 45-60 MPH with gusts to 80 MPH
- Gusts to hurricane force possible
- Prepare for power outages across South Texas

weather.gov/crp

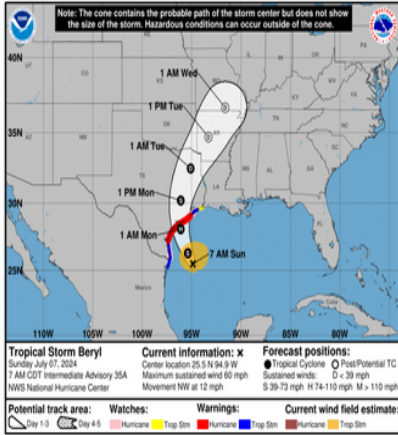
**A Hurricane Warning and a Tropical Storm Warning are now in effect along much of the TX coast and inland. Conditions may start deteriorating as early as mid-morning Sunday. Please take the proper action and stay safe.**

# Hazardous Weather



## Situation Overview

Tropical Storm Beryl



### Key Messages

- Tropical Storm Beryl is moving over the far western Gulf of Mexico. It is forecast to strengthen into a hurricane late Sunday.
- Forecast models are showing good consistency that landfall will be on the middle Texas coast late Sunday night, possibly as a Category 1 hurricane.
- Rain totals of 3-7 inches, with locally higher amounts, are possible along and east of the path of Beryl. This area of concern is well east of I-35...across the far eastern areas of South Central Texas. Flooding could be a concern in this area.
- Damaging wind gusts up to 60 mph will be possible in DeWitt and Lavaca Counties.

Increasing surf conditions and dangerous rip currents are likely for beaches along the Texas coast this weekend and into next week. Dangerous swimming conditions are forecast.

**NOTE:** Do not focus on the exact track. Impacts can occur well outside the area enclosed by the cone.

Last updated: 7/7/2024 7:47 AM CDT

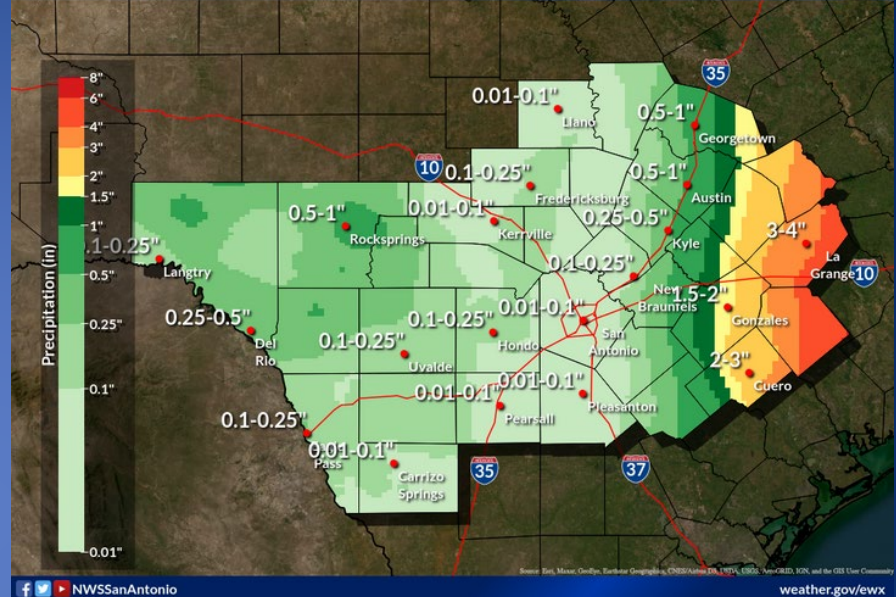
National Weather Service - Austin/San Antonio, TX

**Beryl is expected to be a hurricane by landfall on the mid Texas coast overnight tonight. Across South-Central Texas, higher rainfall amounts will be along and east of the center of Beryl, with much lower amounts west. A Flood Watch has been issued for Lee, Fayette, Lavaca, and DeWitt counties, where heavy rainfall is expected to produce a risk for flooding. 3-7 inches of rain is expected across the Flood Watch area. Generally 0.5-1.0 inch of rainfall is forecast along the I-35 Corridor. Additional fluctuations (lower or higher) to the rainfall forecast are possible. We have also issued a Tropical Storm Warning for Lavaca and DeWitt Counties, where there is a potential for sustained winds over 40 mph and gusts to 60 mph.**

## Beryl Rainfall: Sunday Night - Tuesday

Any shift in the track will affect rainfall totals.

Weather Forecast Office  
Austin/San Antonio, TX  
Issued Jul 07, 2024 3:28 AM CDT



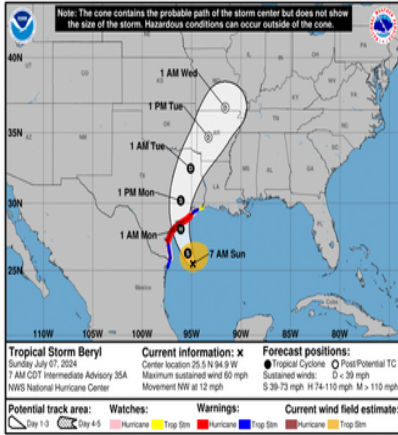
**A Flood Watch has been issued for Lee, Fayette, Lavaca, and DeWitt counties, where heavy rainfall is expected to produce a risk for flooding. 3-7 inches of rain is expected across the Flood Watch area. Generally 0.5-1 inch of rain is forecast along the I-35 Corridor. Additional fluctuations (lower or higher) to the rainfall forecast are possible. The bulk of the rain across South-Central Texas is expected to occur on Monday.**

# Hazardous Weather



## Situation Overview

Tropical Storm Beryl



### Key Messages

- Tropical Storm Beryl is moving over the far western Gulf of Mexico. It is forecast to strengthen into a hurricane late Sunday.
- Forecast models are showing good consistency that landfall will be on the middle Texas coast late Sunday night, possibly as a Category 1 hurricane.
- Rain totals of 3-7 inches, with locally higher amounts, are possible along and east of the path of Beryl. This area of concern is well east of I-35...across the far eastern areas of South Central Texas. Flooding could be a concern in this area.
- Damaging wind gusts up to 60 mph will be possible in DeWitt and Lavaca Counties.

Increasing surf conditions and dangerous rip currents are likely for beaches along the Texas coast this weekend and into next week. Dangerous swimming conditions are forecast.

**NOTE:** Do not focus on the exact track. Impacts can occur well outside the area enclosed by the cone.

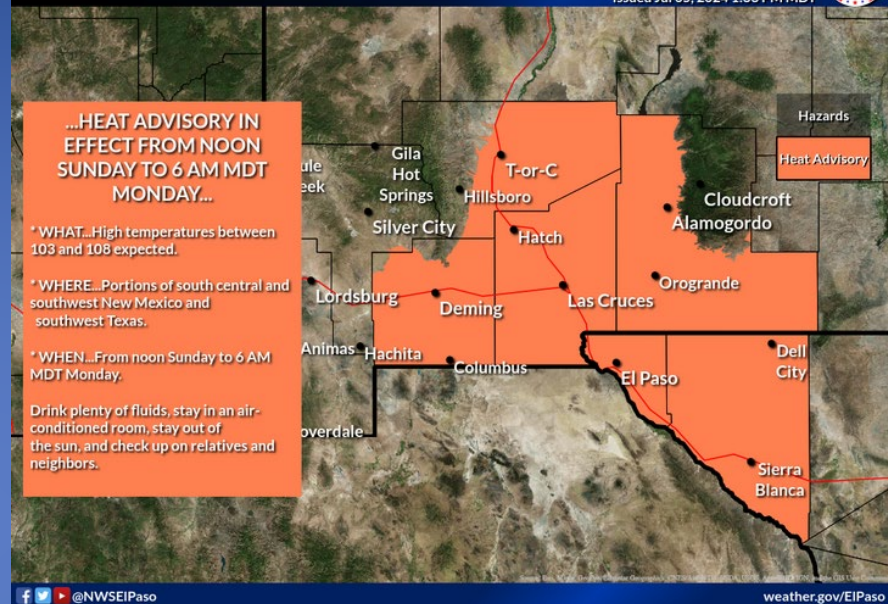
Last updated: 7/7/2024 7:47 AM CDT

National Weather Service - Austin/San Antonio, TX

**Beryl is expected to be a hurricane by landfall on the mid Texas coast overnight tonight. Across South-Central Texas, higher rainfall amounts will be along and east of the center of Beryl, with much lower amounts west. A Flood Watch has been issued for Lee, Fayette, Lavaca, and DeWitt counties, where heavy rainfall is expected to produce a risk for flooding. 3-7 inches of rain is expected across the Flood Watch area. Generally 0.5-1.0 inch of rainfall is forecast along the I-35 Corridor. Additional fluctuations (lower or higher) to the rainfall forecast are possible. We have also issued a Tropical Storm Warning for Lavaca and DeWitt Counties, where there is a potential for sustained winds over 40 mph and gusts to 60 mph.**

## Heat Advisory for Sunday

Weather Forecast Office  
El Paso, TX  
Issued Jul 05, 2024 1:33 PM MDT



**A Heat Advisory will be in effect for Sunday as lowland temps reach 105 to 108 degrees.**

# Weather Warnings/Advisories Issued

<b>DATE</b>	<b>WARNING TYPE</b>	<b>LOCATION</b>
07/06/24	Tropical Storm Warning	Armstrong, Austin, Bee, Brazoria, Cameron, Chambers, Colorado, Dewitt, Fort Bend, Galveston, Goliad, Harris, Kenedy, Kleberg, Lavaca, Liberty, Nueces, Randall, Refugio, San Patricio, Waller, Wharton and Willacy Counties
07/06/24	Flood Watch	Austin, Aransas, Brazoria, Brazos, Burleson, Calhoun, Colorado, DeWitt, Fayette, Fort Bend, Galveston, Grimes, Harris, Jackson, Lavaca, Lee, Madison, Matagorda, Montgomery, Refugio, Victoria, Walker, Waller, Washington and Wharton Counties
07/06/24	Flood Advisory	Bandera, Bastrop, Bell, Caldwell, Coke, Coleman, Coryell, Edwards, Fort Bend, Gillespie, Gonzales, Guadalupe, Harris, Kerr, Lampasas, Llano, Mason, Mills, Montgomery, Real, Runnels, Travis, Val Verde and Waller Counties
07/06/24	Storm Surge Warning	Brazoria, Chambers, Galveston, Harris, Jackson, Nueces, Refugio and San Patricio Counties
07/06/24	Coastal Flood Watch	Jefferson County
07/06/24	Hurricane Warning	Aransas, Calhoun, Jackson, Kleberg, Matagorda, Nueces, Refugio, San Patricio and Victoria Counties

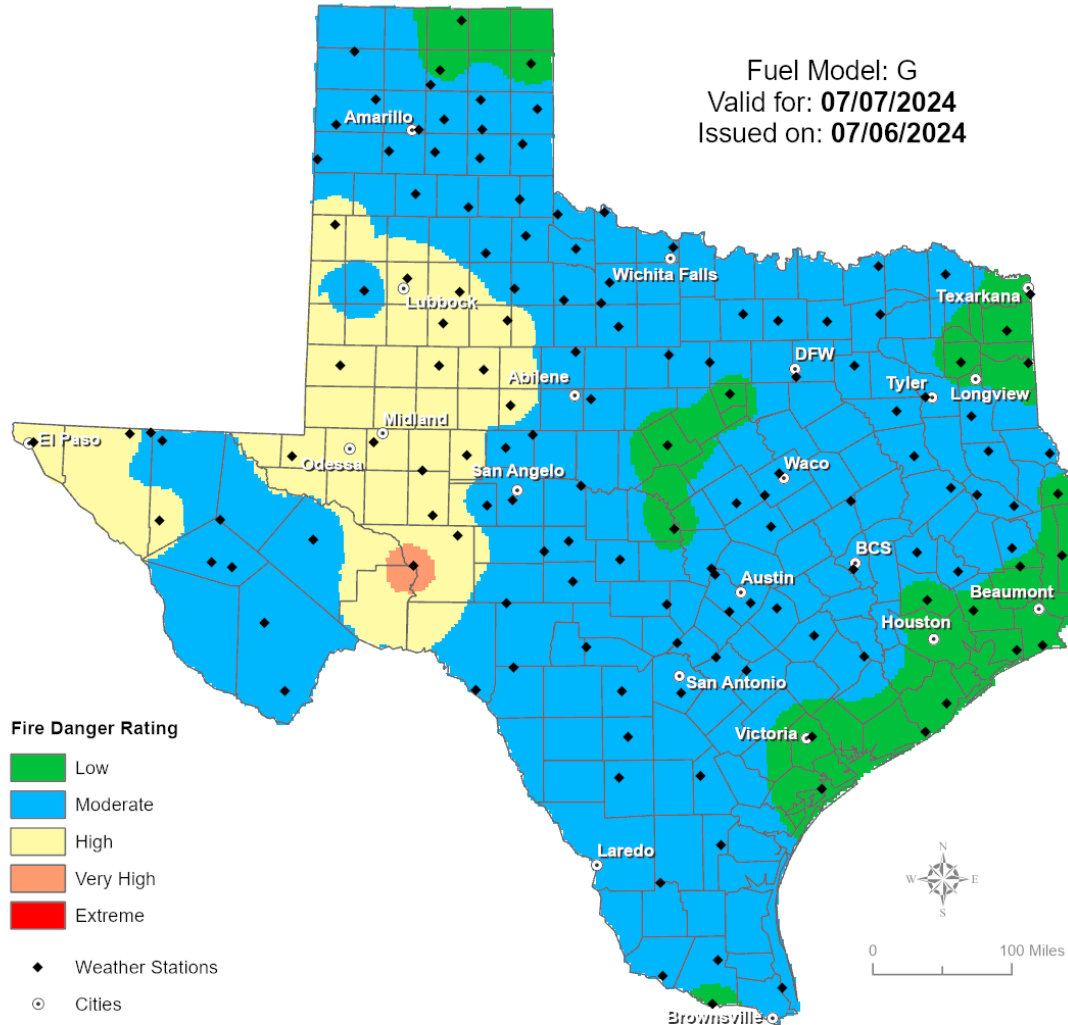
# Weather Warnings/Advisories Issued

<b>DATE</b>	<b>WARNING TYPE</b>	<b>LOCATION</b>
07/06/24	Severe Thunderstorm Warning	Armstrong, Carson, Potter and Randall Counties
07/07/24	Flood Watch	Anderson, Collingsworth, Donley, Falls, Freestone, Gray, Hemphill, Henderson, Kaufman, Leon, Limestone, Milam, Navarro, Rains, Robertson, Van Zandt and Wheeler Counties
07/07/24	Hurricane Warning	Brazoria and Galveston Counties
07/07/24	Tropical Storm Watch	Jefferson County

# Fire Danger Forecast

## Forecast Fire Danger

Fuel Model: G  
Valid for: **07/07/2024**  
Issued on: **07/06/2024**



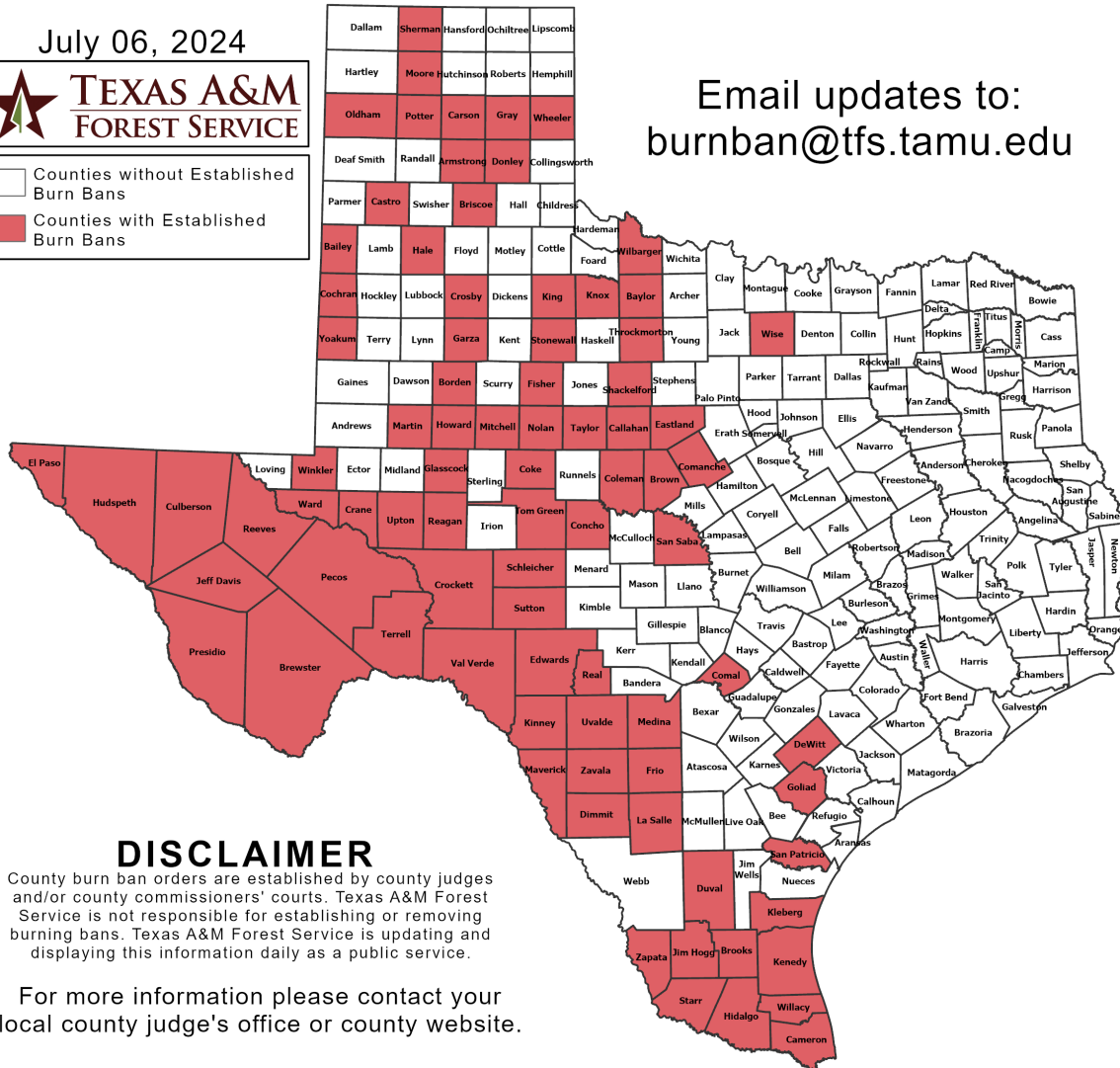
# Burn Ban

## OUTDOOR BURN BANS

July 06, 2024



Counties without Established Burn Bans  
 Counties with Established Burn Bans



Email updates to:  
[burnban@tfs.tamu.edu](mailto:burnban@tfs.tamu.edu)

### Counties with Burn Bans: 84

- |           |            |              |
|-----------|------------|--------------|
| Armstrong | El Paso    | Presidio     |
| Bailey    | Fisher     | Reagan       |
| Baylor    | Frio       | Real         |
| Borden    | Garza      | Reeves       |
| Brewster  | Glasscock  | San Patricio |
| Briscoe   | Goliad     | San Saba     |
| Brooks    | Gray       | Schleicher   |
| Brown     | Hale       | Shackelford  |
| Callahan  | Hidalgo    | Sherman      |
| Cameron   | Howard     | Starr        |
| Carson    | Hudspeth   | Stonewall    |
| Castro    | Jeff Davis | Sutton       |
| Cochran   | Jim Hogg   | Taylor       |
| Coke      | Kenedy     | Terrell      |
| Coleman   | King       | Throckmorton |
| Comal     | Kinney     | Tom Green    |
| Comanche  | Kleberg    | Upton        |
| Concho    | Knox       | Uvalde       |
| Crane     | La Salle   | Val Verde    |
| Crockett  | Martin     | Ward         |
| Crosby    | Maverick   | Wheeler      |
| Culberson | Medina     | Wilbarger    |
| DeWitt    | Mitchell   | Willacy      |
| Dimmit    | Moore      | Winkler      |
| Donley    | Nolan      | Wise         |
| Duval     | Oldham     | Yoakum       |
| Eastland  | Pecos      | Zapata       |
| Edwards   | Potter     | Zavala       |

### DISCLAIMER

County burn ban orders are established by county judges and/or county commissioners' courts. Texas A&M Forest Service is not responsible for establishing or removing burning bans. Texas A&M Forest Service is updating and displaying this information daily as a public service.

For more information please contact your local county judge's office or county website.

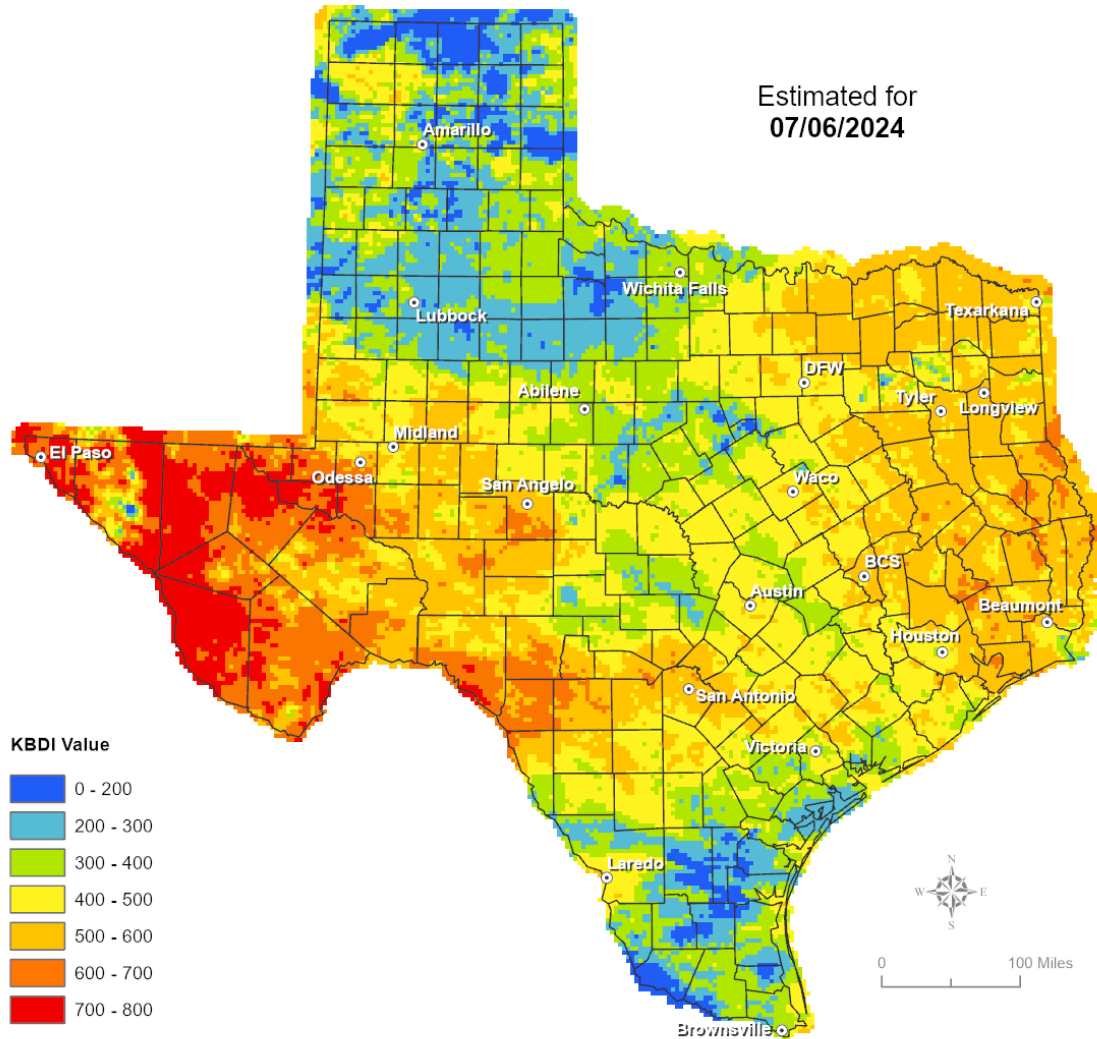
**RED FLAG WARNINGS:** [www.weather.gov](http://www.weather.gov)  
 Additional map formats available at <https://tfsweb.tamu.edu/Burnbans/>

# Keetch-Byram Drought Index

## Keetch-Byram Drought Index

(4 km x 4 km resolution)

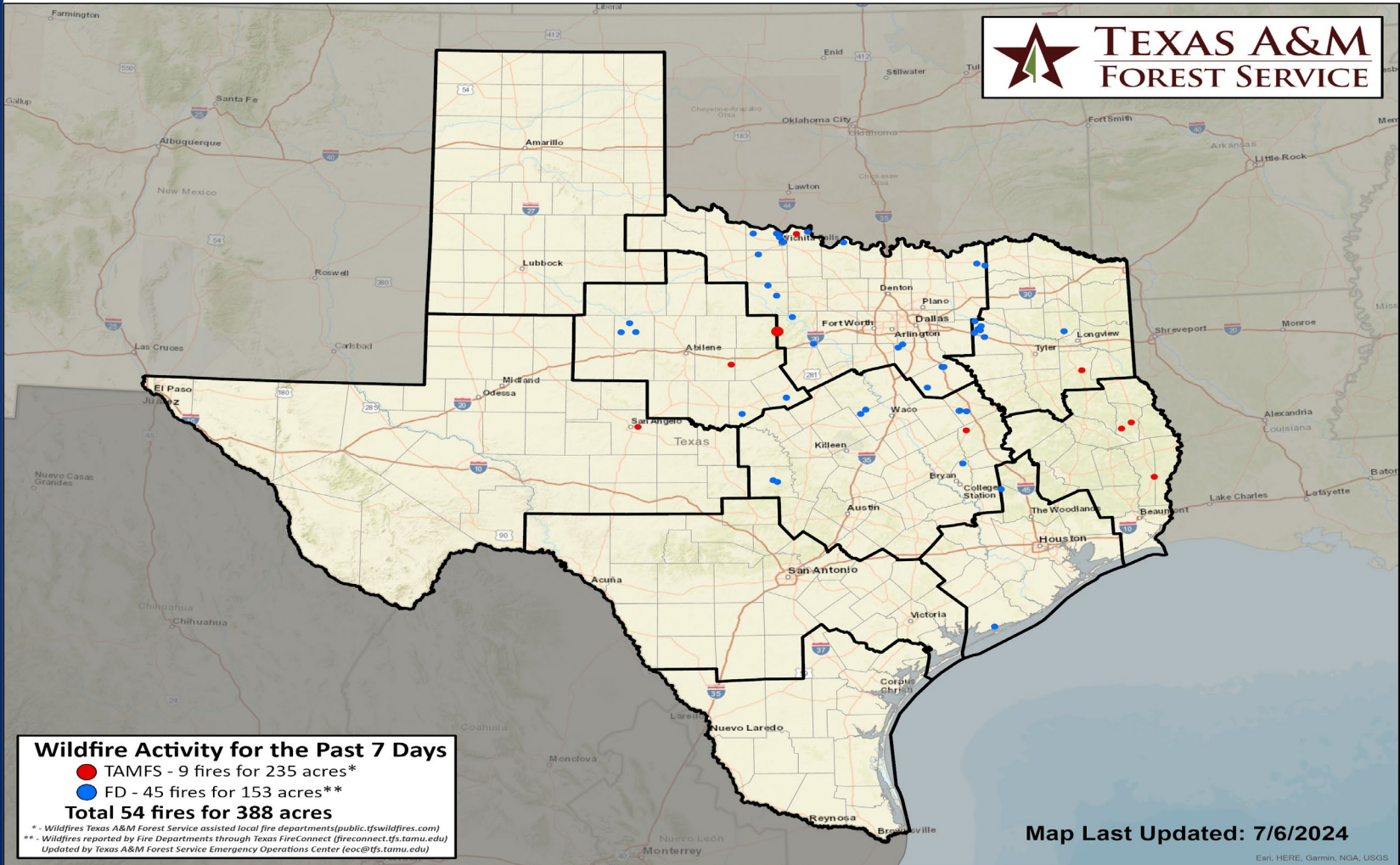
Estimated for  
07/06/2024





# Fire Activity (\*Last 24 Hours)

Report of 201 (+2) fires and 1,249,970 (+3) acres have been burned this year. There are 84 (No Change) counties with burn bans. The Keetch-Byram Drought Index list contains 158 (-9) counties with an average over 400.



Map Last Updated: 7/6/2024

# Statewide Significant Events

DATES		LOCATION	EVENT
07/06/24	07/11/24	Dallas	Biennial Summer National Convention