

Tropical Weather Awareness



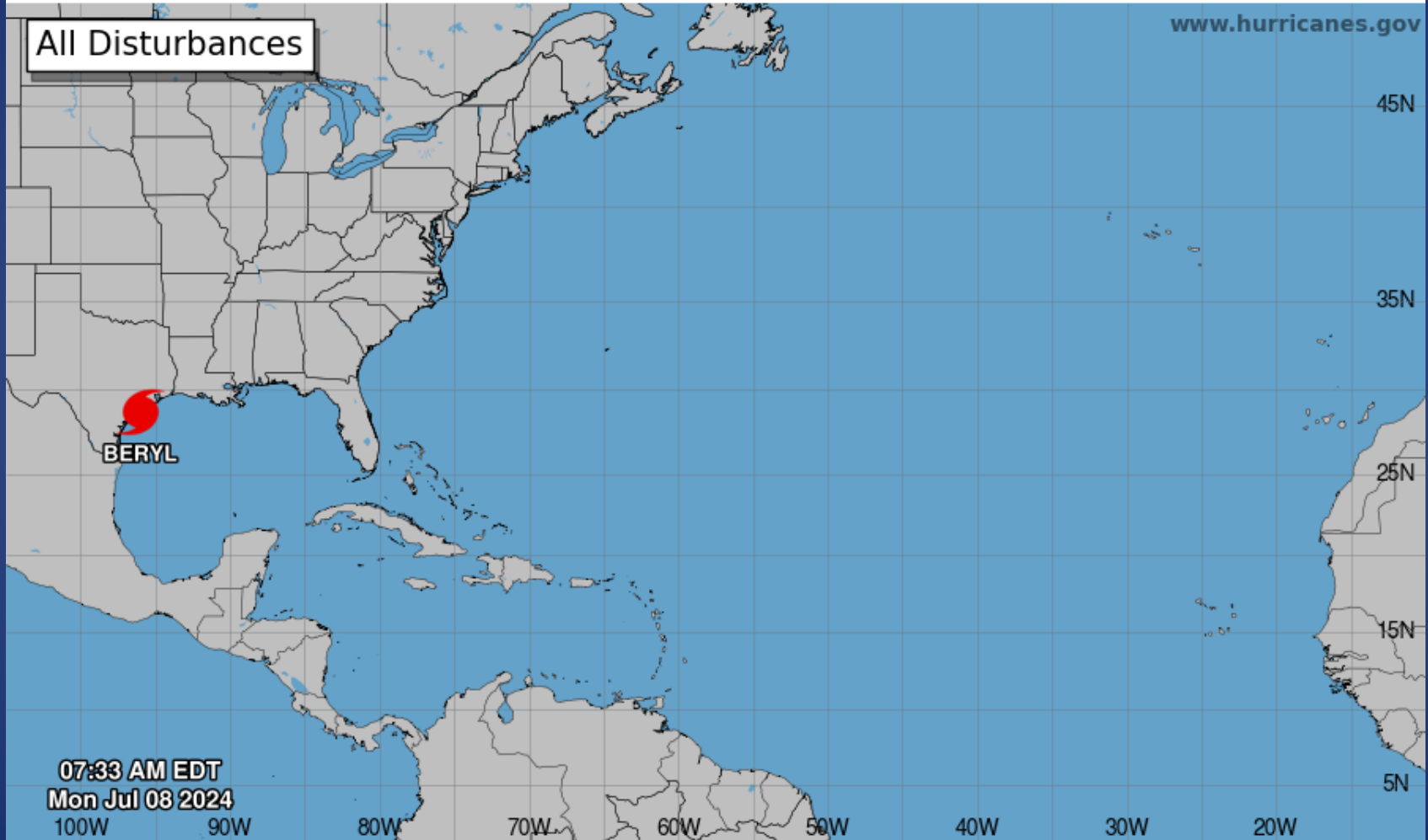
Seven-Day Graphical Tropical Weather Outlook

National Hurricane Center Miami, Florida



www.hurricanes.gov

All Disturbances



07:33 AM EDT
Mon Jul 08 2024

Current Disturbances and Seven-Day Cyclone Formation Chance: < 40% 40-60% > 60%
Tropical or Sub-Tropical Cyclone: Depression Storm Hurricane
 Post-Tropical Cyclone or Remnants

Incidents Reported to the State Operations Center (last 24 hours)

DATE	SUBJECT	LOCATION
07/07/24	Initial Report of a Road Closure (IH 35)	Atascosa County
07/07/24	Final Report of a Road Closure (IH-35)	Atascosa County

Informational Products Distributed by the State Operations Center

DATE	SUBJECT
07/07/24	NWS Amarillo: Severe Weather Briefing for Sunday
07/07/24	NHC Tropical Storm Beryl Advisory Number 36
07/07/24	NWS Corpus Christi: 10 AM Update Tropical Storm Beryl
07/07/24	NWS West Gulf RFC: Beryl is Approaching the Coast, Heavy Rainfall and River Flooding Expected
07/07/24	NWS Lake Charles, LA: Decision Support Packet 10:15 am Update - TS Beryl
07/07/24	NWS Fort Worth: Heavy Rain Impacts Expected from Beryl
07/07/24	NWS Houston/Galveston: Here is the latest update on Beryl and its expected impacts across SE Texas
07/07/24	NWS Brownsville: Noon July 7th Beryl Update: Cyclone Passing Well East of the RGV; Minimal Land Impacts Expected, Even Near the Coast
07/07/24	NHC: Tropical Storm Beryl Intermediate Advisory Number 36A
07/07/24	Southern Region ROC: State of Texas Weekly Outlook - Monday, July 8, 2024 through Sunday, July 14, 2024
07/07/24	NHC Tropical Storm Beryl Advisory Number 37
07/07/24	NWS Shreveport, LA: Update on Beryl - Sunday 5:00 PM CDT

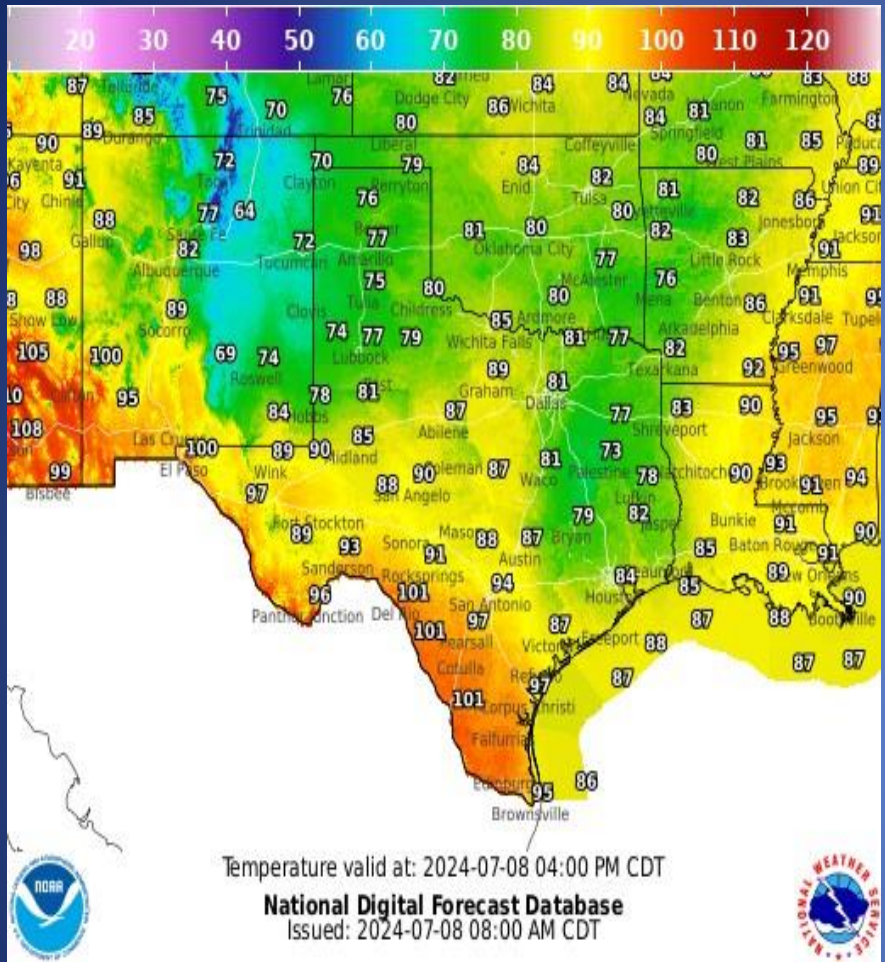
Informational Products Distributed by the State Operations Center

DATE	SUBJECT
07/07/24	NWS Corpus Christi: Public Information Statement - Highest Wind Reports Over the Last 24 Hours
07/07/24	NWS Corpus Christi: 4 PM Update Tropical Storm Beryl - July 7, 2024
07/07/24	NWS Brownsville: **Final** Beryl Update, 5 PM July 7th: Cyclone Headed Toward the Middle Texas Coast; Minimal Impacts Expected
07/07/24	NWS Houston/Galveston: 5 PM Update for Tropical Storm Beryl
07/07/24	NWS Austin/San Antonio: 5 PM Sunday July 7 Beryl Webinar Slides and Recording
07/07/24	NHC Tropical Storm Beryl Intermediate Advisory Number 37A
07/07/24	NWS Corpus Christi: Changes to Warnings - 7 PM Intermediate Advisory Update on Beryl
07/07/24	NHC Tropical Storm Beryl Advisory Number 38
07/07/24	NWS Corpus Christi: 10 PM Update - Tropical Storm Beryl
07/07/24	NHC Hurricane Beryl Tropical Cyclone Update - Beryl Is Again A Hurricane
07/07/24	NWS Houston/Galveston: Beryl Update - 10:30PM July 7th
07/08/24	NHC Hurricane Beryl Intermediate Advisory Number 38A

Informational Products Distributed by the State Operations Center

DATE	SUBJECT
07/08/24	NWS Corpus Christi: Public Information Statement for Aransas, Bee, Calhoun, Duval, Goliad, Jim Wells, Kleberg, LaSalle, Live Oak, McMullen, Nueces, Refugio, San Patricio, Victoria, and Webb Counties
07/08/24	NWS Shreveport, LA: NWS Shreveport, LA: Hurricane Beryl Update
07/08/24	NWS Houston/Galveston: Hurricane Beryl Local Statement Advisory Number 39
07/08/24	NWS Houston/Galveston: Beryl Update - 430 AM
07/08/24	NWS Corpus Christi: 4 AM Update - Hurricane Beryl
07/08/24	NHC Hurricane Beryl Advisory Number 39
07/08/24	NWS Lake Charles, LA: Hurricane Beryl Briefing 6:00 AM
07/08/24	NWS El Paso, TX/Santa Teresa, NM: NWS Weather Hazards Outlook
07/08/24	NHC Hurricane Beryl Intermediate Advisory Number 39A
07/08/24	Daily NWS Threat Brief for FEMA Region 6 07-08-2024

Weather Forecast

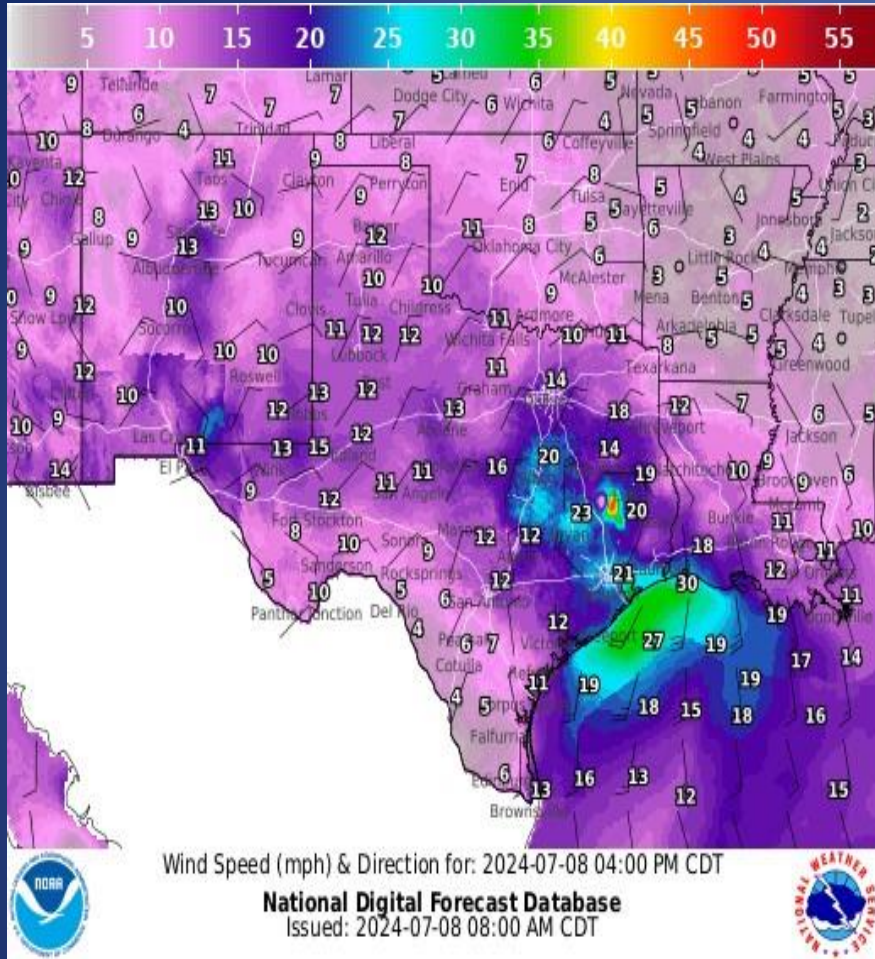


Highs

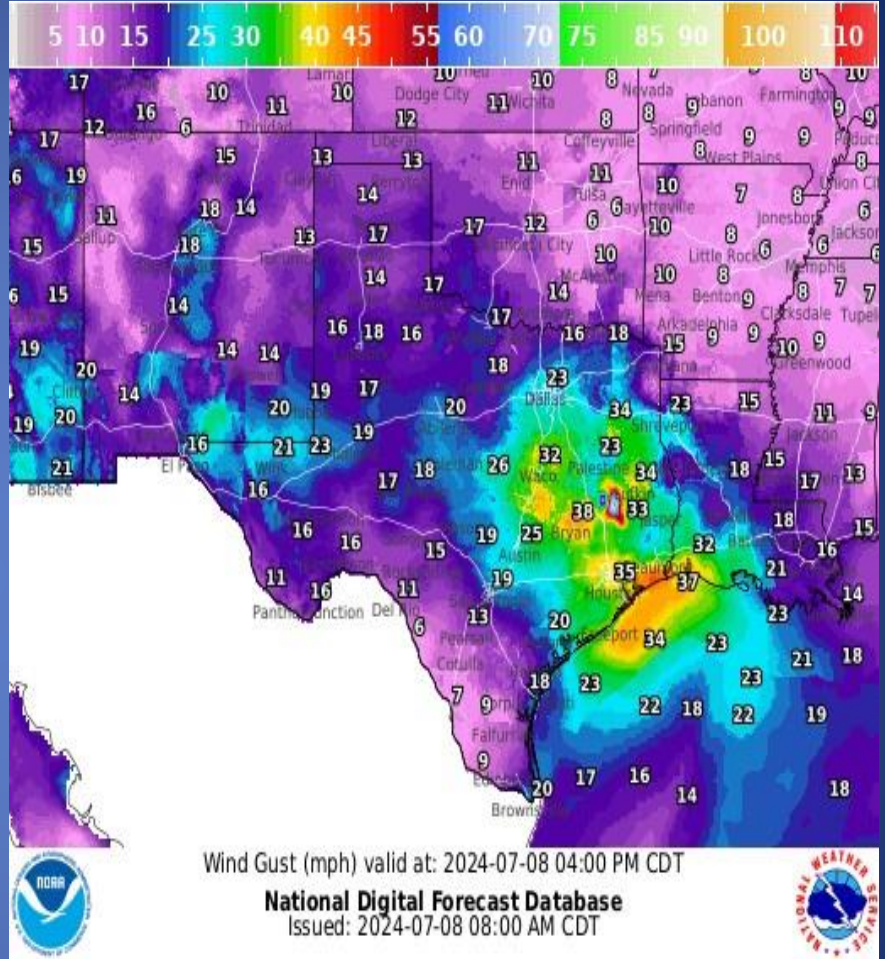


Lows

Weather Forecast

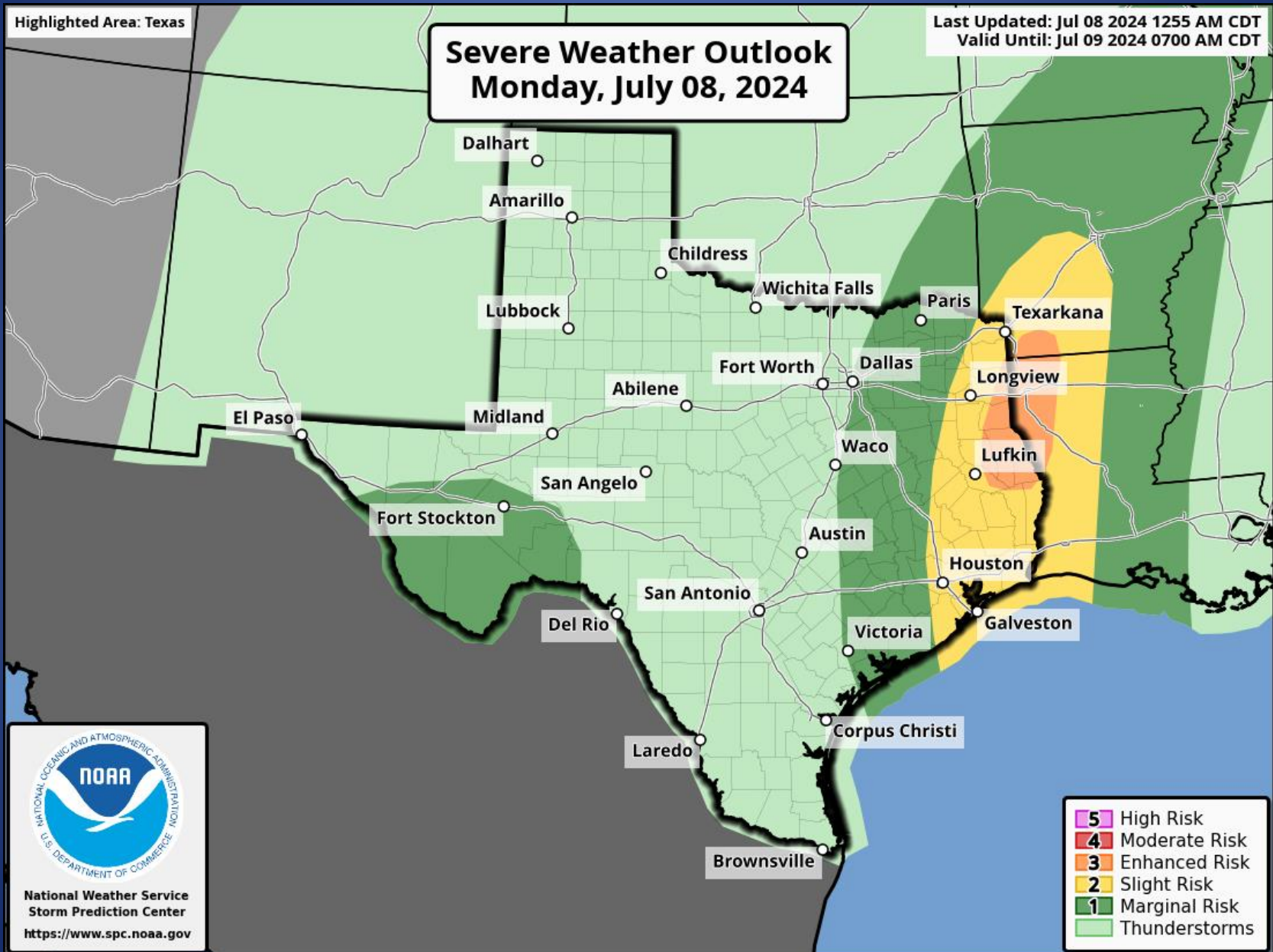


Wind Speeds



Gusts

Hazardous Weather



Hazardous Weather

Beryl's Flood Threat

Monday Morning Update



Heavy rainfall and the threat of flash flooding will move into eastern North and Central Texas Monday and Monday night.

Tropical Storm Beryl

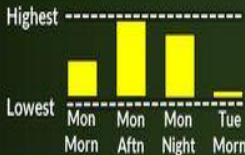


Beryl will move inland across Southeast and East Texas today and tonight.

Flood Threat is highest across our eastern counties!

Visit hurricanes.gov for the latest track info.

Flood Threat Timing



[NWSFortWorth](#)

Weather Forecast Office
Fort Worth, TX
Issued July 8, 2024 5:18 AM CT

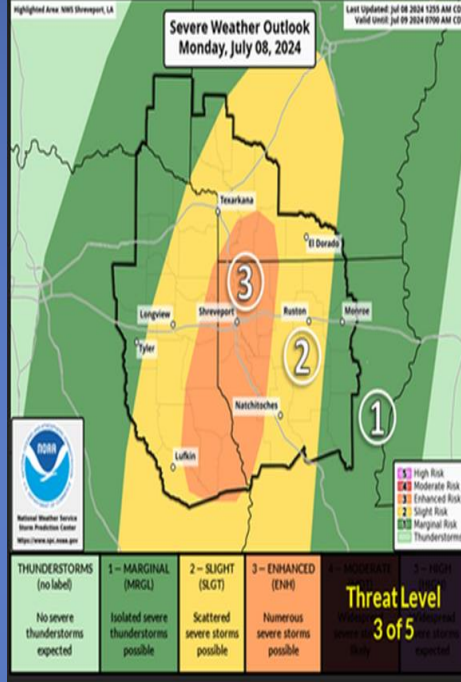


weather.gov/fortworth

Severe Weather Risk: Today and This Evening

Valid through Wed 7:00 AM CDT

Weather Forecast Office
Shreveport, LA
Issued July 8, 2024 1:18 AM CDT



KEY MESSAGES

WHAT...The center of Tropical Cyclone Beryl will move across the ArkLaTex today bringing an increased chance for mainly isolated tornadoes.

WHEN...This afternoon into the evening.

THREATS



Damaging Winds

Minimal Threat High Threat



Tornadoes



Large Hail



Flooding Rain

SAFETY

- Stay weather aware.
- Have multiple ways to receive warnings.
- Know where your safe place is in the event you need to take shelter.

[NWSShreveport](#)

weather.gov/shv

Beryl will move across Texas today. Widespread heavy rainfall and flooding will be the main impact in our area with areas east of I-35/I-45 and across our southeast counties expected to see the greatest threat for flooding. Be prepared to take action if you receive a warning! Turn around, don't drown!

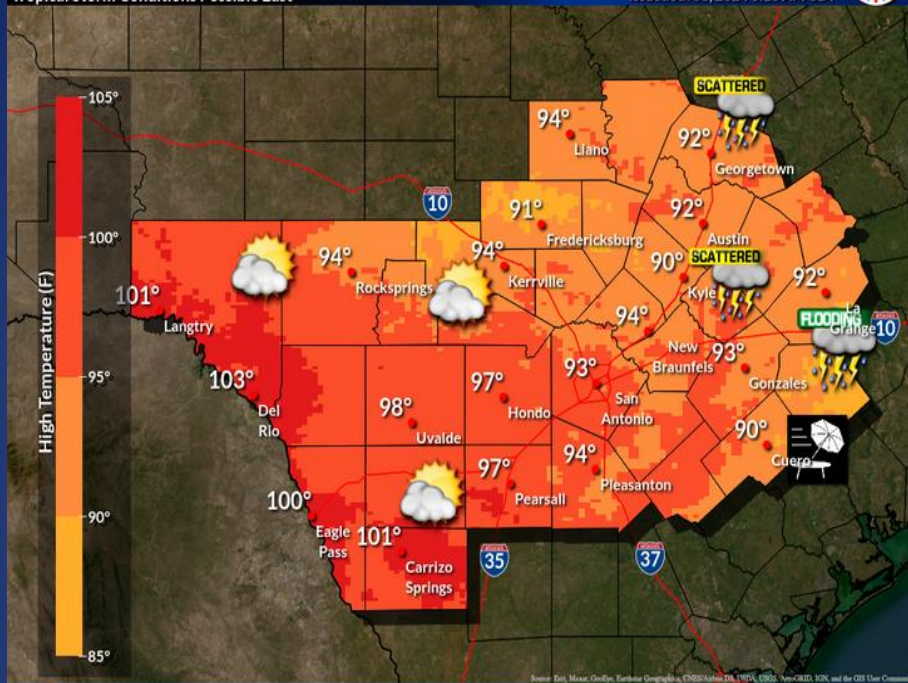
Hurricane Beryl will continue northwest to make landfall across the Texas Coastline into Southeast Texas this morning. Later today, its center of circulation will enter the Four State Region through Deep East Texas. The main impacts, given the current forecast track, will be the threat of heavy rainfall and flash flooding, with a few tornadoes possible over East TX, North LA, and South AR.

Hazardous Weather

Beryl Skirts Our Eastern Border

Tropical Storm Conditions Possible East

Weather Forecast Office
Austin/San Antonio, TX
Issued Jul 08, 2024 3:10 AM CDT



NWSSanAntonio

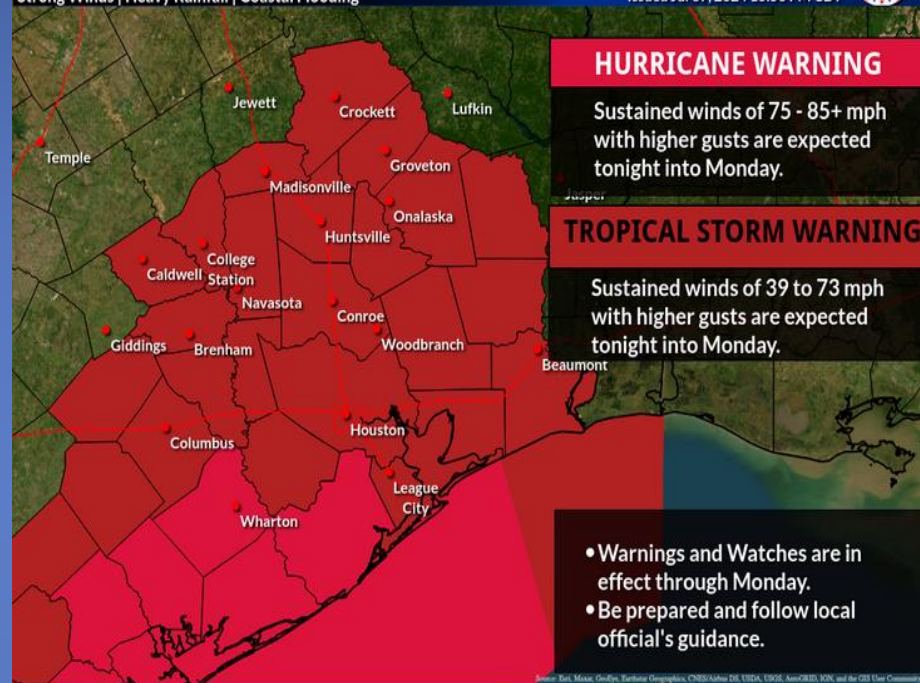
weather.gov/ewx

Highs will range from the lower 90s to near 103 degrees across the area. Rainfall and breezy conditions will be possible in the east.

Hurricane Beryl - Hazards

Strong Winds | Heavy Rainfall | Coastal Flooding

Weather Forecast Office
Houston/Galveston TX
Issued Jul 07, 2024 10:56 PM CDT



@NWSHouston

weather.gov/hgx

Hurricane and Tropical Storm Warnings are in effect for all of Southeast TX through late Monday.

Hazardous Weather



Tropical Storm Warning

July 7, 2024
6:40 PM

Until 3 AM Tuesday

- A Tropical Storm Warning has been issued for Jefferson, Hardin and Tyler counties as well as Sabine lake and the adjacent coastal waters.
- A Tropical Storm Warning means that tropical storm conditions are expected in the warning area



National Oceanic and Atmospheric Administration
U.S. Department of Commerce

National Weather Service
Lake Charles, LA

Heavy Rainfall Expected

Flash Flooding Is Very Dangerous | Turn Around, Don't Drown

Weather Forecast Office
Corpus Christi, TX

Issued Jul 08, 2024 3:57 AM CDT



Flood Watch

In effect through 10 AM today

- Total rainfall: 2-4" over Calhoun and Victoria Counties
- Locally higher amounts possible.

Impacts:

- Small creeks & streams may rise out of their banks
- Low-lying areas, esp. in urban areas, may easily flood.

NWSCorpus

weather.gov/crp

A Flood Watch remains in effect for Victoria and Calhoun counties. An additional 2-4 inches of rainfall are possible through 10 AM today.

Weather Warnings/Advisories Issued

DATE	WARNING TYPE	LOCATION
07/07/24	Tropical Storm Warning	Aransas, Brazos, Burleson, Fayette, Grimes, Hardin, Houston, Jefferson, Kleberg, Liberty, Madison, Montgomery, Nueces, Polk, Refugio, San Jacinto, San Patricio, Trinity, Tyler, Walker and Washington Counties
07/07/24	Flood Watch	Angelina, Bowie, Camp, Cass, Chambers, Cherokee, Delta, Franklin, Galveston, Gregg, Hardin, Harrison, Hopkins, Houston, Hunt, Jasper, Jefferson, Lamar, Liberty, Lipscomb, Marion, Morris, Nacogdoches, Newton, Ochiltree, Orange, Panola, Polk, Red River, Roberts, Rusk, Sabine, San Augustine, San Jacinto, Shelby, Smith, Titus, Trinity, Tyler, Upshur and Wood Counties
07/07/24	Hurricane Warning	Brazoria, Galveston, and Wharton Counties
07/07/24	Severe Thunderstorm Warning	Angelina, Archer, Baylor, Cherokee, Clay, Cottle, Crosby, Dickens, Floyd, Garza, Hale, Hockley, Jasper, Kent, King, Lamb, Lubbock, Lynn, Motley, Nacogdoches, Stonewall, Terry, Tyler and Wichita Counties
07/07/24	Storm Surge Warning	Jefferson County

Weather Warnings/Advisories Issued

DATE	WARNING TYPE	LOCATION
07/07/24	Coastal Flood Advisory	Aransas, Kleberg, Nueces, Orange and San Patricio Counties
07/07/24	Flood Advisory	Anderson, Brazoria, Crosby, Ellis, Freestone, Henderson, Hockley, Lamb, Lubbock and Navarro Counties
07/07/24	Flash Flood Warning	Anderson County
07/07/24	Flood Warning	Anderson, Angelina, Cherokee, Gregg, Houston, Nacogdoches, Polk, Rusk, Smith, Trinity, Tyler, Upshur and Wood Counties
07/07/24	Tornado Warning	Brazoria and Matagorda Counties
07/07/24	Tornado Watch	Brazoria, Chambers, Fort Bend, Galveston, Hardin, Harris, Jefferson, Liberty, Matagorda and Montgomery Counties
07/08/24	Flood Advisory	Bailey, Brazoria, Chambers, Collingsworth, Dallas, Donley, Fort Bend, Galveston, Harris, Lamb, Matagorda, Palo Pinto, Parmer, Stephens, Waller and Wharton Counties
07/08/24	Flash Flood Warning	Brazoria, Chambers, Fort Bend, Galveston, Harris, Liberty, Matagorda and Montgomery Counties

Weather Warnings/Advisories Issued

DATE	WARNING TYPE	LOCATION
07/08/24	Flood Warning	Brazoria, Chambers, Galveston, Harris, Matagorda and Wharton Counties
07/08/24	Tornado Warning	Brazoria, Chambers, Galveston, Fort Bend, Hardin, Harris and Tyler Counties

Statewide Significant Events

DATES		LOCATION	EVENT
07/06/24	07/11/24	Dallas	Biennial Summer National Convention

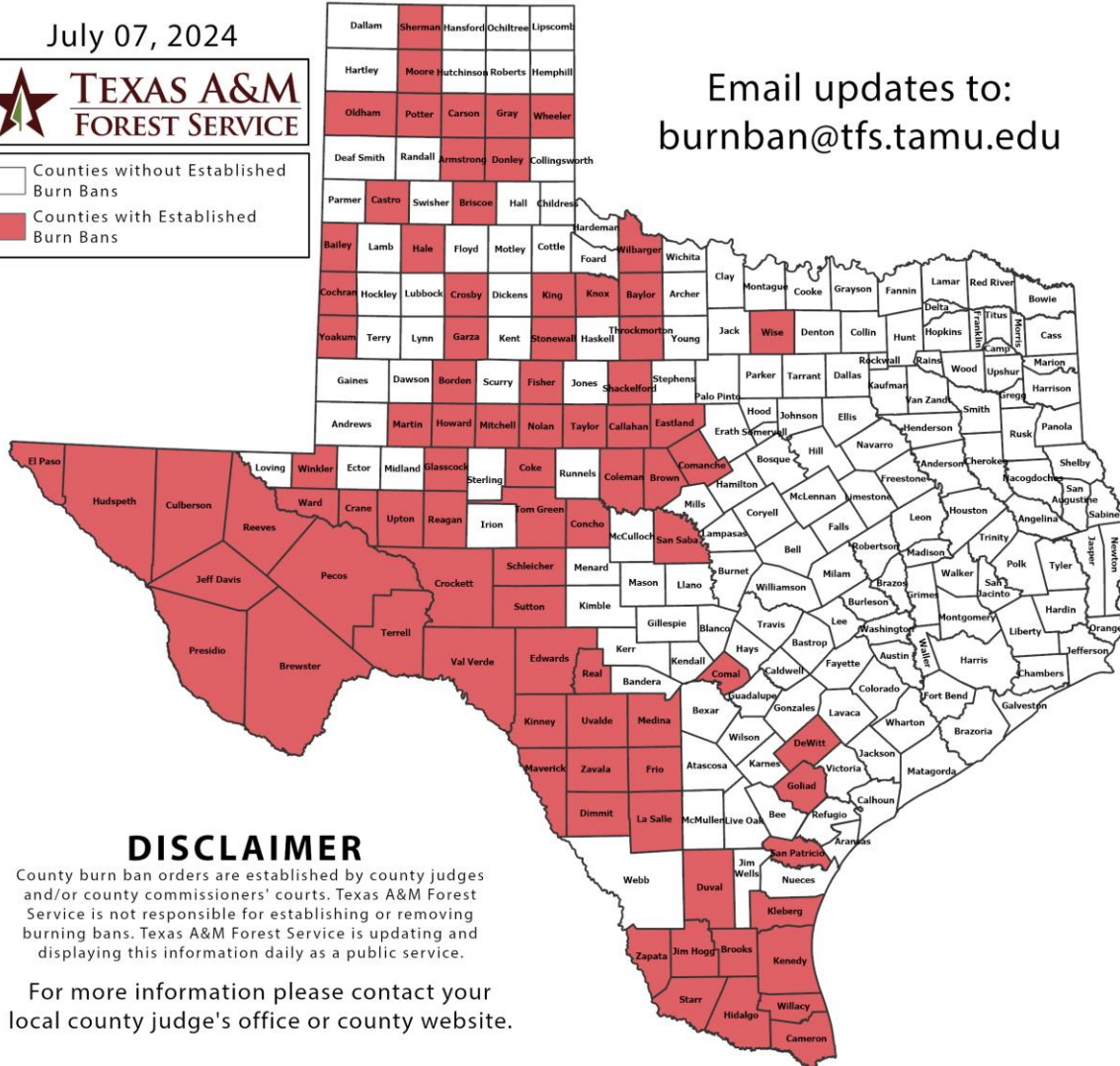
Burn Ban

OUTDOOR BURN BANS

July 07, 2024



Counties without Established Burn Bans
 Counties with Established Burn Bans



Email updates to:
burnban@tfs.tamu.edu

- Counties with Burn Bans: 84**
- Armstrong
 - Bailey
 - Baylor
 - Borden
 - Brewster
 - Briscoe
 - Brooks
 - Brown
 - Callahan
 - Cameron
 - Carson
 - Castro
 - Cochran
 - Coke
 - Coleman
 - Comal
 - Comanche
 - Concho
 - Crane
 - Crockett
 - Crosby
 - Culberson
 - DeWitt
 - Dimmit
 - Donley
 - Duval
 - Eastland
 - Edwards
 - El Paso
 - Fisher
 - Frio
 - Garza
 - Glasscock
 - Goliad
 - Gray
 - Hale
 - Hidalgo
 - Howard
 - Hudspeth
 - Jeff Davis
 - Jim Hogg
 - Jim Wells
 - Kenedy
 - King
 - Kinney
 - Kleberg
 - Knox
 - La Salle
 - Lamar
 - Martin
 - Maverick
 - Medina
 - Mitchell
 - Moore
 - Nolan
 - Oldham
 - Pecos
 - Potter
 - Presidio
 - Reagan
 - Real
 - Reeves
 - San Patricio
 - San Saba
 - Schleicher
 - Shackelford
 - Sherman
 - Starr
 - Stonewall
 - Sutton
 - Taylor
 - Terrell
 - Throckmorton
 - Tom Green
 - Upton
 - Val Verde
 - Ward
 - Wheeler
 - Wilbarger
 - Willacy
 - Winkler
 - Wise
 - Yoakum
 - Zapata
 - Zavala

DISCLAIMER

County burn ban orders are established by county judges and/or county commissioners' courts. Texas A&M Forest Service is not responsible for establishing or removing burning bans. Texas A&M Forest Service is updating and displaying this information daily as a public service.

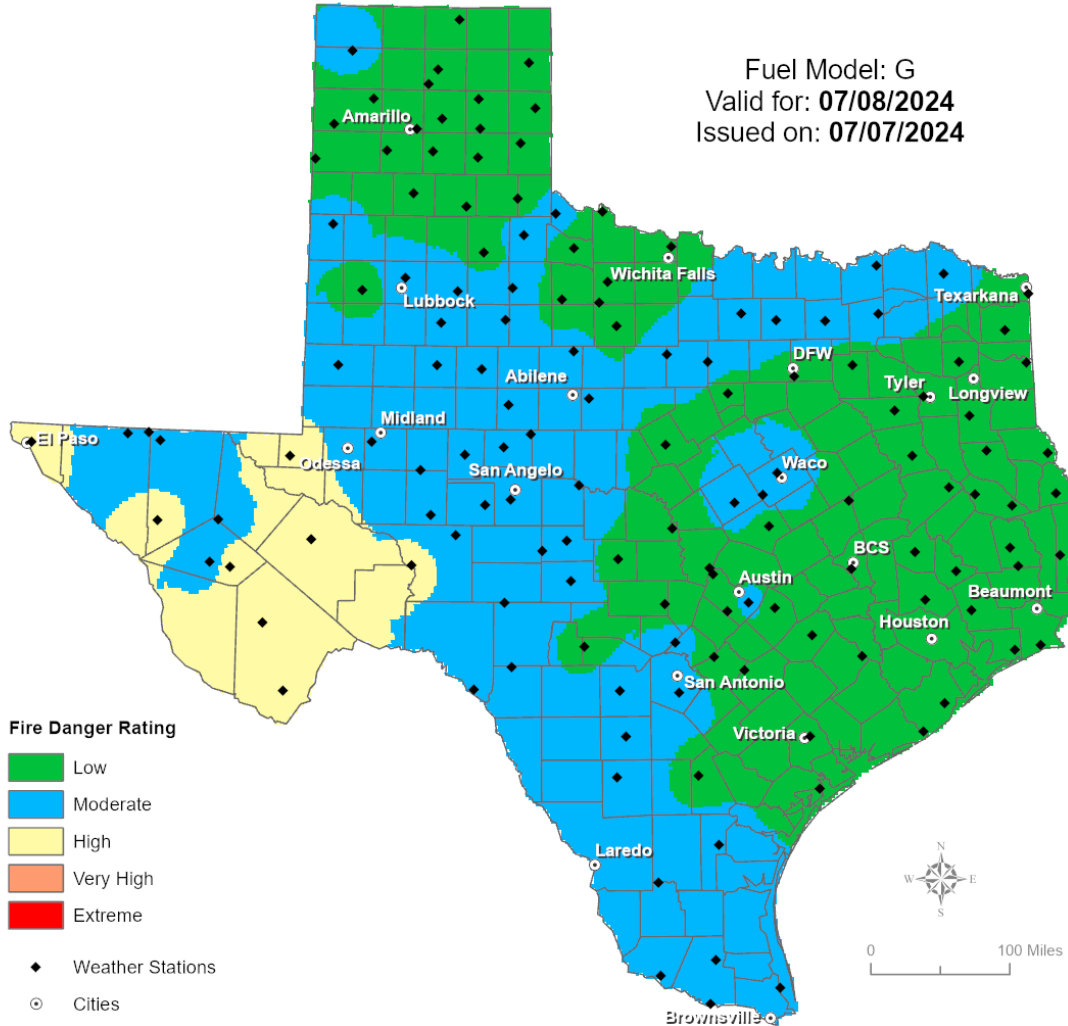
For more information please contact your local county judge's office or county website.

RED FLAG WARNINGS: www.weather.gov
Additional map formats available at <https://tfsweb.tamu.edu/Burnbans/>

Fire Danger Forecast

Forecast Fire Danger

Fuel Model: G
Valid for: **07/08/2024**
Issued on: **07/07/2024**

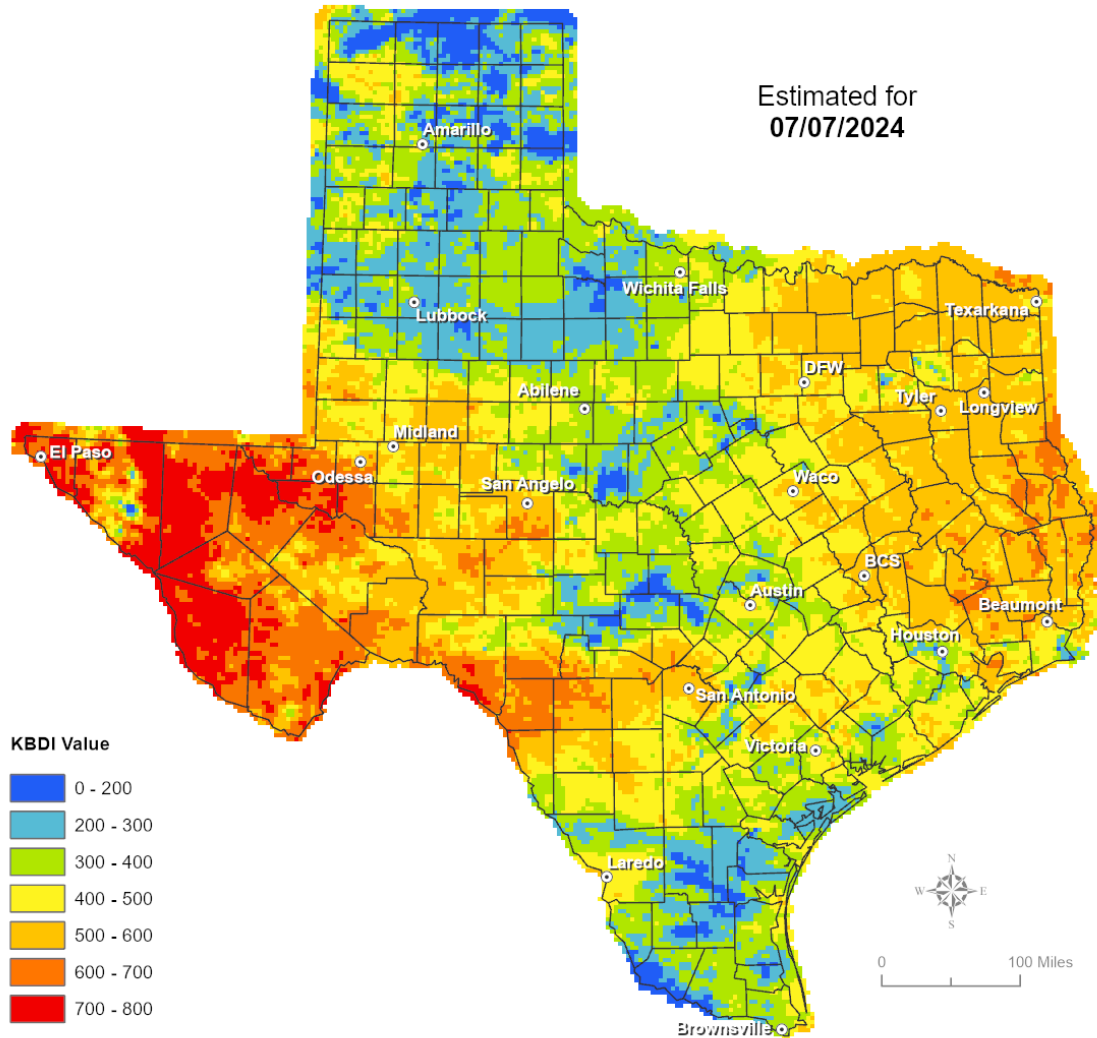


Keetch-Byram Drought Index

Keetch-Byram Drought Index

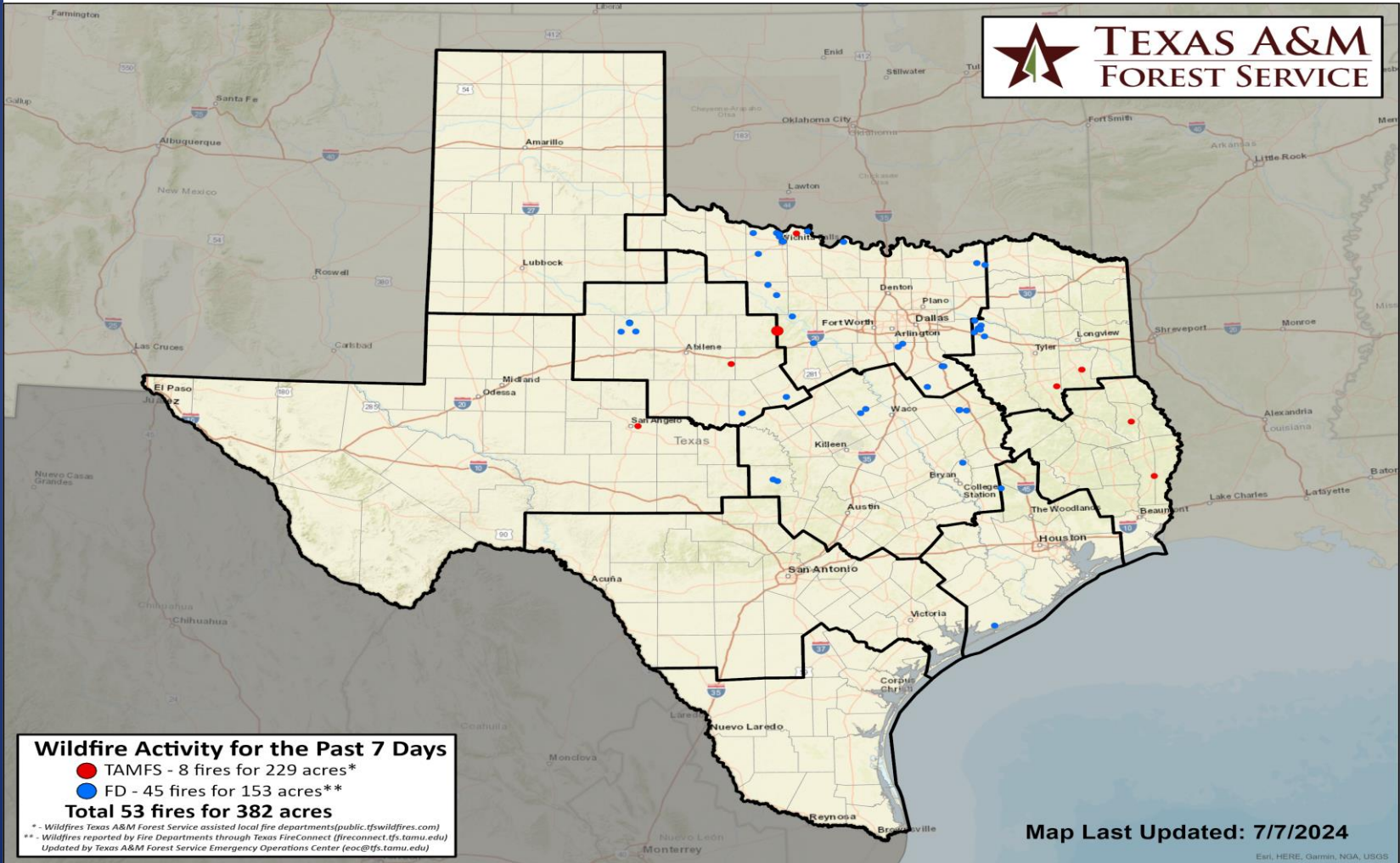
(4 km x 4 km resolution)

Estimated for
07/07/2024



Fire Activity (*Last 24 Hours)

Report of 204 (+3) fires and 1,249,972 (+2) acres have been burned this year. There are 84 (No Change) counties with burn bans. The Keetch-Byram Drought Index list contains 148 (-10) counties with an average over 400.



Training

DATES		TITLE	COURSE	LOCATION
07/08/24	07/08/24	Business Continuity Planning	MGT-381	Cuero
07/08/24	07/08/24	Radiation Instruments Operations	PER-345	Frisco
07/08/24	07/08/24	Radiation Instruments Employment	PER-355	Frisco
07/08/24	07/08/24	Emergency Operations Center/Incident Command System Interface	E/L/G-191	Lufkin
07/08/24	07/10/24	Intermediate Incident Command System for Expanding Incidents, ICS 300	G/ICS-300	Waco
07/08/24	07/12/24	OEC All-Hazards Communications Technician (COMT)	COMT	Amarillo