

Texas Division of Emergency Management Texas State Operations Center



Tuesday, July 9th, 2024
As of 0900 CDT

Tropical Weather Awareness



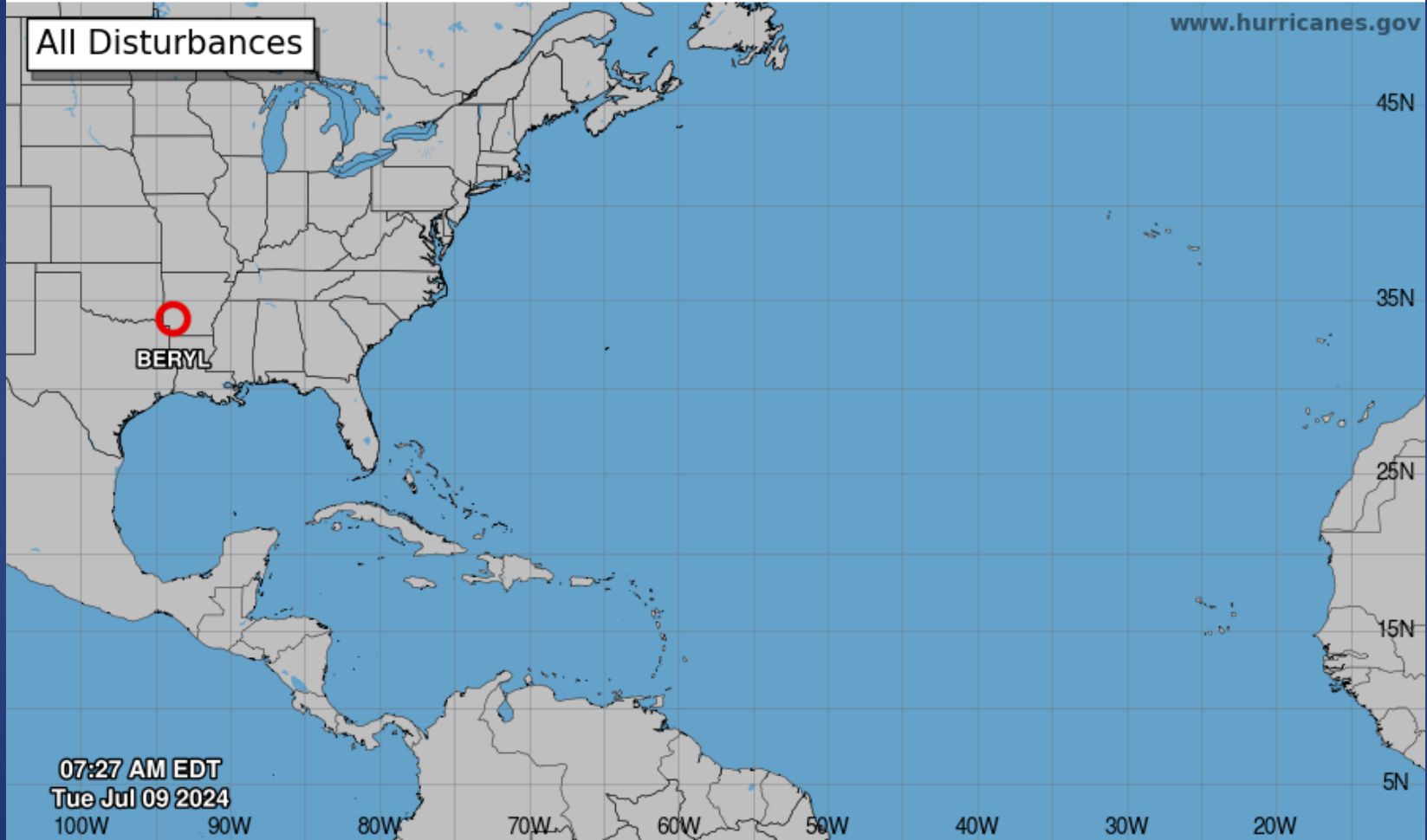
Seven-Day Graphical Tropical Weather Outlook

National Hurricane Center Miami, Florida



www.hurricanes.gov

All Disturbances



07:27 AM EDT
Tue Jul 09 2024
100W 90W 80W 70W 60W 50W 40W 30W 20W

Current Disturbances and Seven-Day Cyclone Formation Chance: < 40% 40-60% > 60%
Tropical or Sub-Tropical Cyclone: Depression Storm Hurricane
 Post-Tropical Cyclone or Remnants

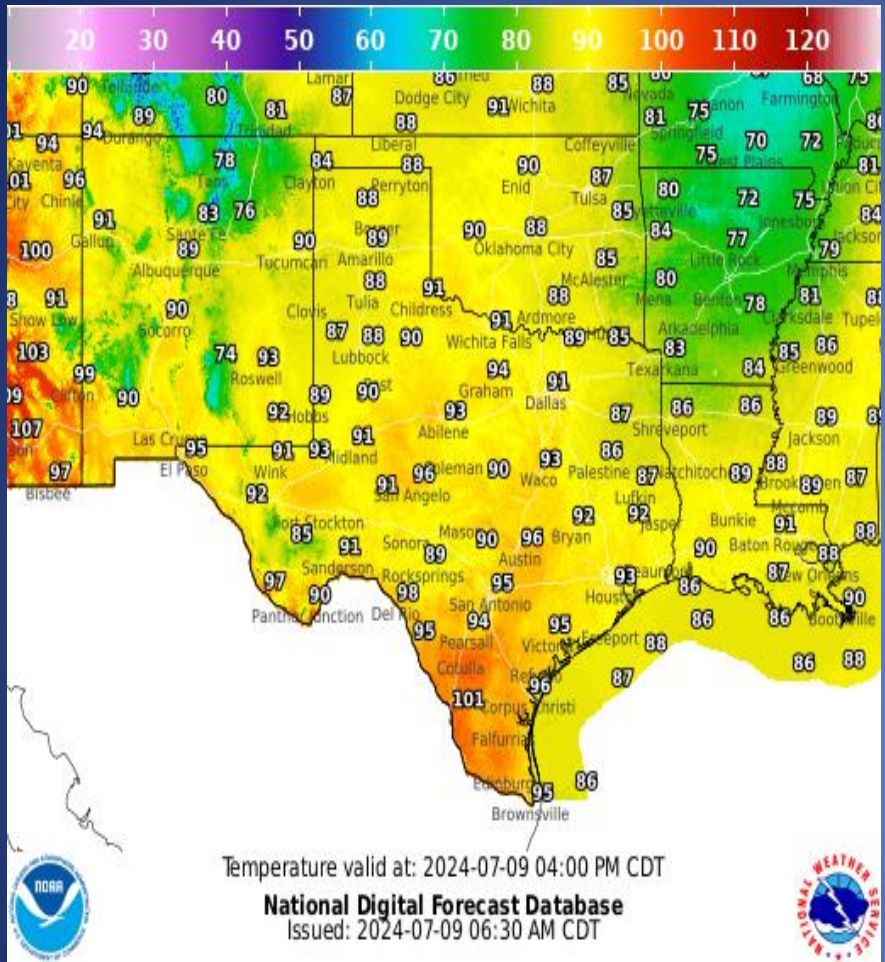
Incidents Reported to the State Operations Center (last 24 hours)

DATE	SUBJECT	LOCATION
07/08/24	Update Report of a Water Outage	Falls County

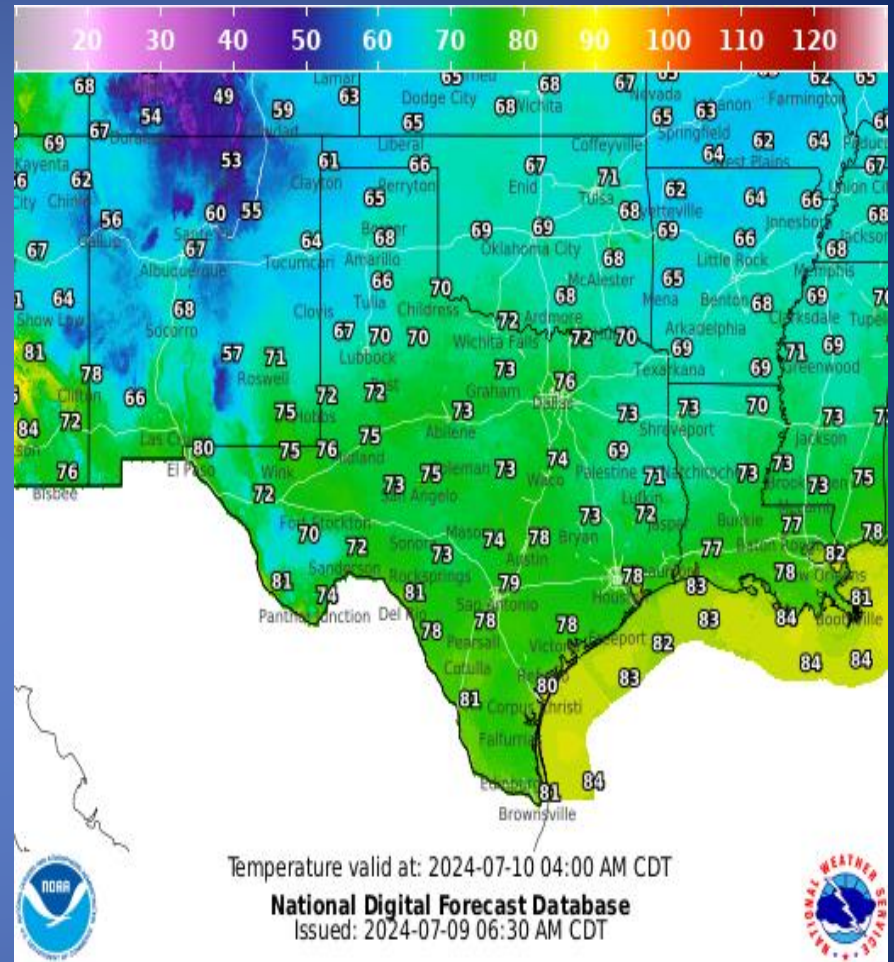
Informational Products Distributed by the State Operations Center

DATE	SUBJECT
07/08/24	NWS Corpus Christi: Final Update on Beryl
07/08/24	NWS Fort Worth: Heavy Rain and Flooding from Tropical Storm Beryl
07/08/24	Texas A&M Forest Service: Texas Fire Potential Update
07/08/24	NWS Houston/Galveston: Latest Update on Hurricane/Tropical Storm Beryl
07/08/24	NWS Lake Charles, LA: Decision Support Packet: Remnants of Beryl
07/08/24	Tropical Storm Beryl Intermediate Advisory 45a
07/09/24	Remnants of Beryl Advisory 47

Weather Forecast

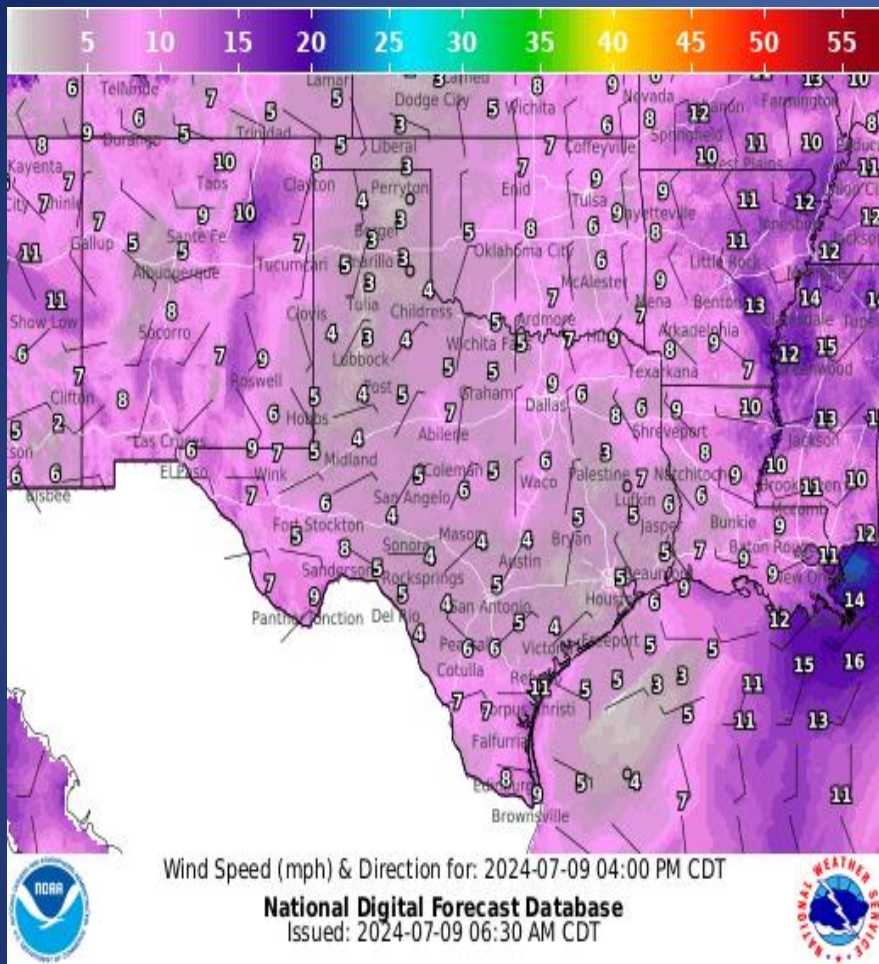


Highs

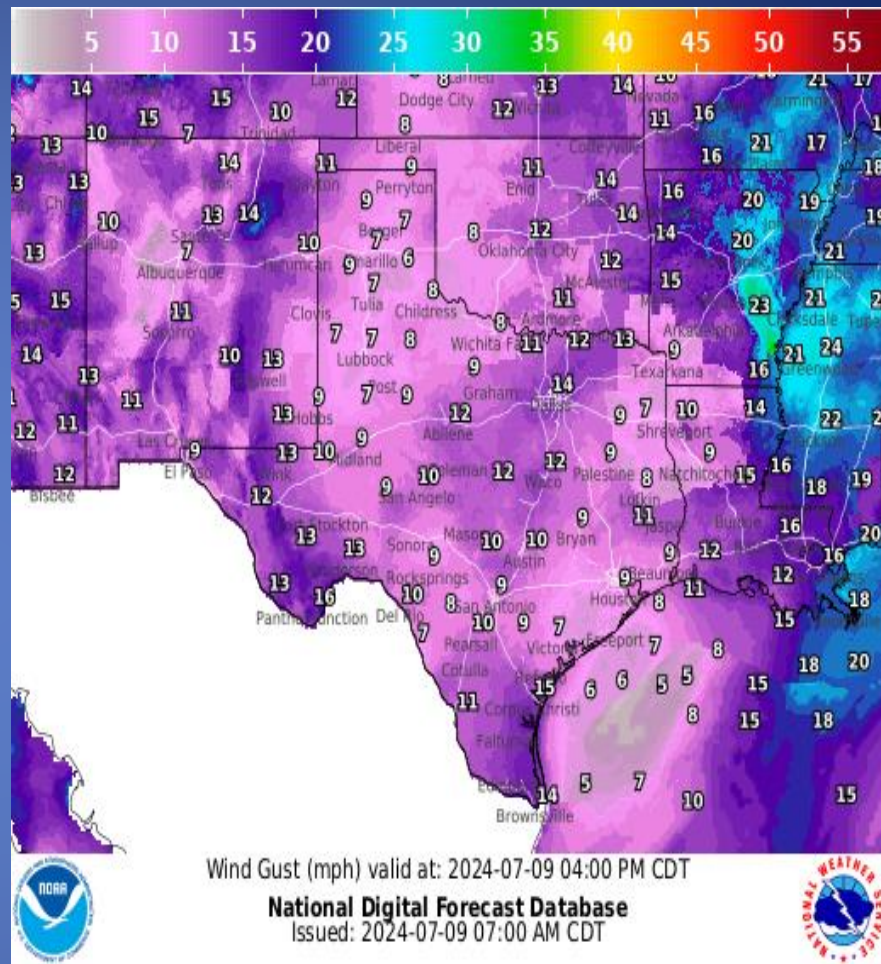


Lows

Weather Forecast

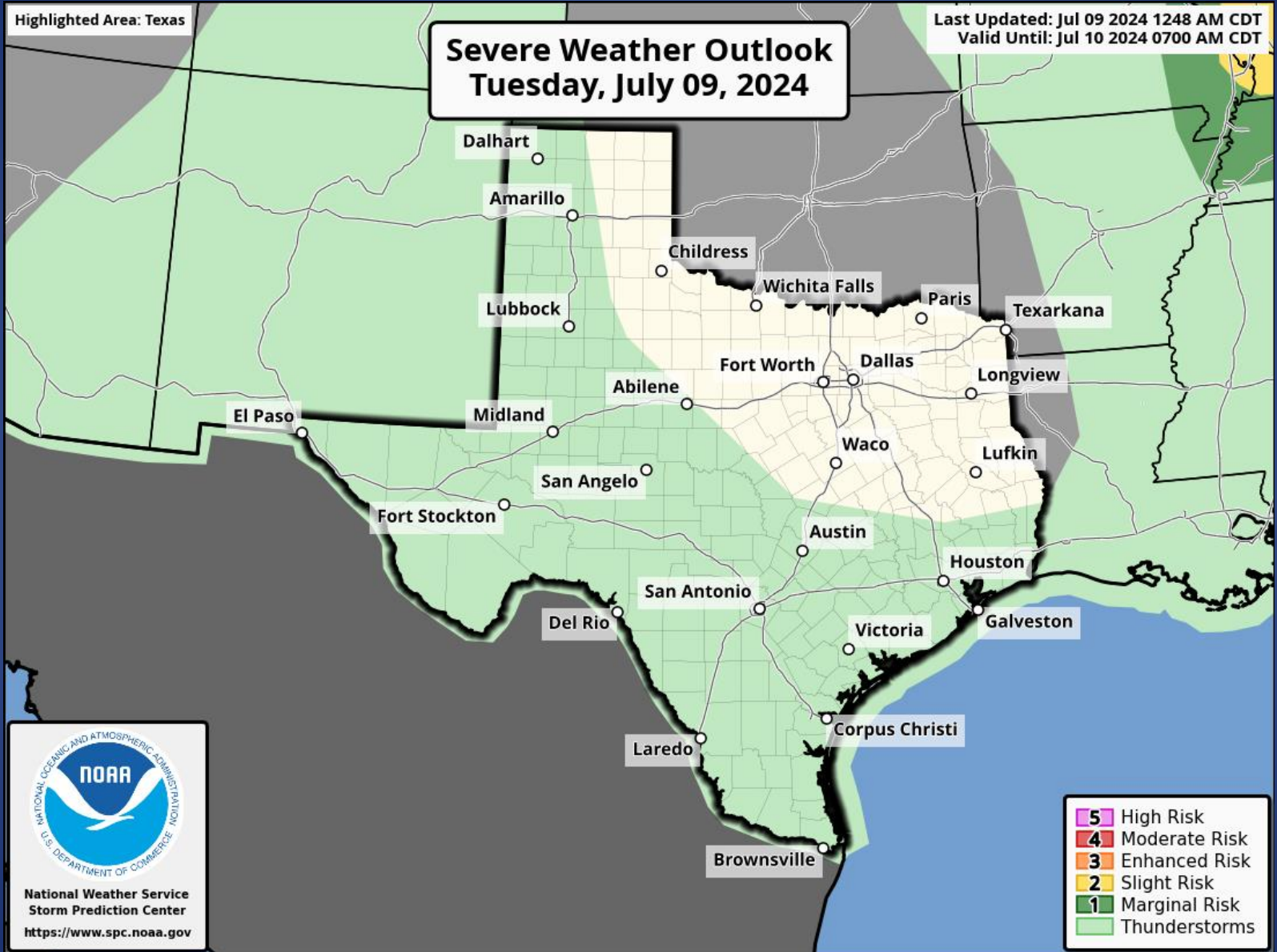


Wind Speeds



Gusts

Hazardous Weather

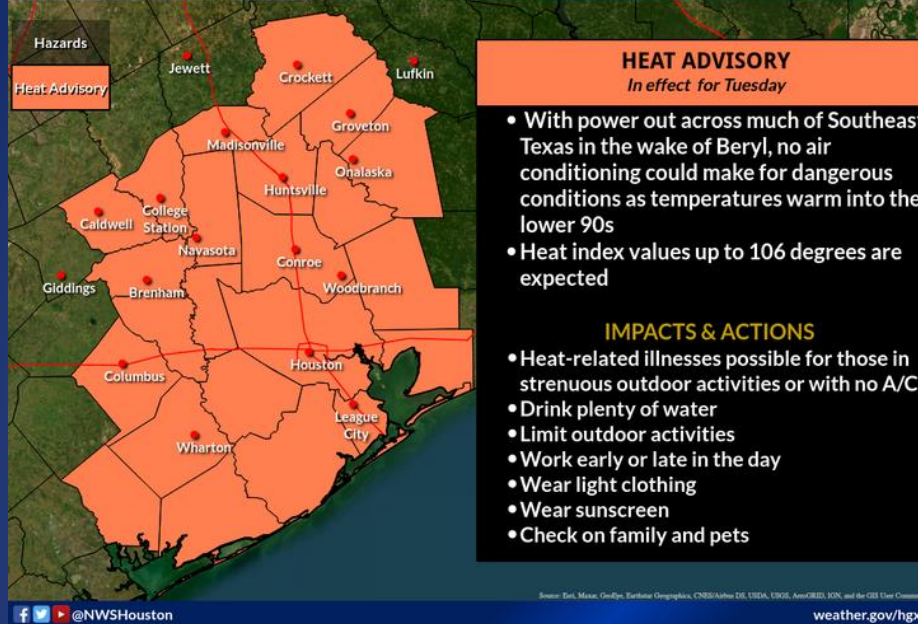


Hazardous Weather

Dangerous Heat Tuesday

Advisory in effect on Tuesday

Weather Forecast Office
Houston/Galveston TX
Issued Jul 09, 2024 2:10 AM CDT

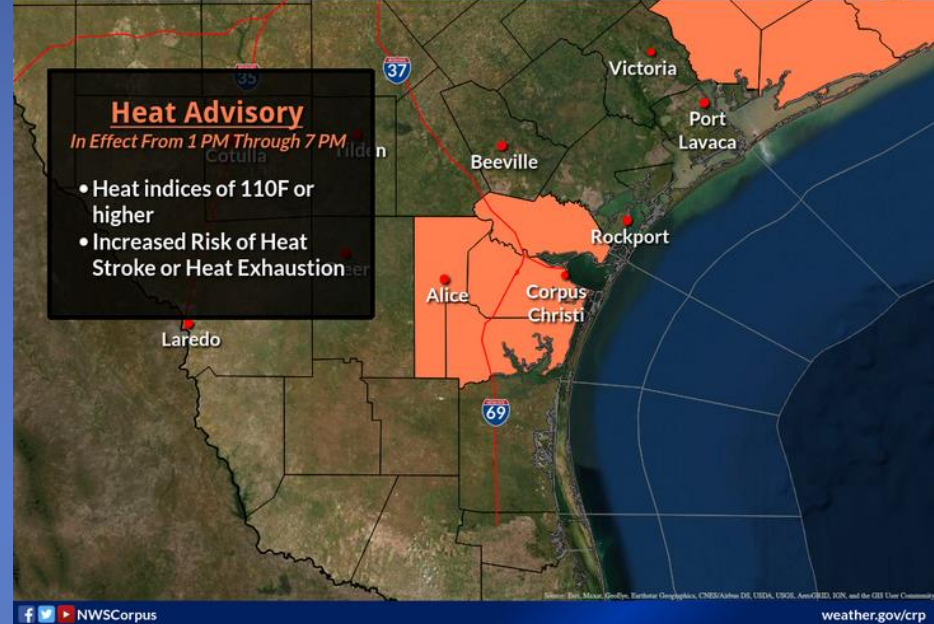


Partly to mostly sunny skies, light winds and lingering moisture in the wake of Beryl will produce heat index values up to 105 degrees on Tuesday. While this would normally be below criteria for a Heat Advisory, the widespread loss of power and air conditioning across SE TX could make for dangerous conditions through the day. This will be especially true for those still cleaning up outside who may not have a chance to properly cool off.

Dangerous Heat Today

Take Breaks | Stay Cool/Hydrated | Look before You Lock!

Weather Forecast Office
Corpus Christi, TX
Issued Jul 09, 2024 4:59 AM CDT



Another Heat Advisory is in effect today for portions of the Southern Coastal Bend, extending westward into Jim Wells County. Heat index values up to 114 degrees are expected through early this evening. If spending time outdoors, take frequent breaks from the heat, stay hydrated and look before you lock!

Weather Warnings/Advisories Issued

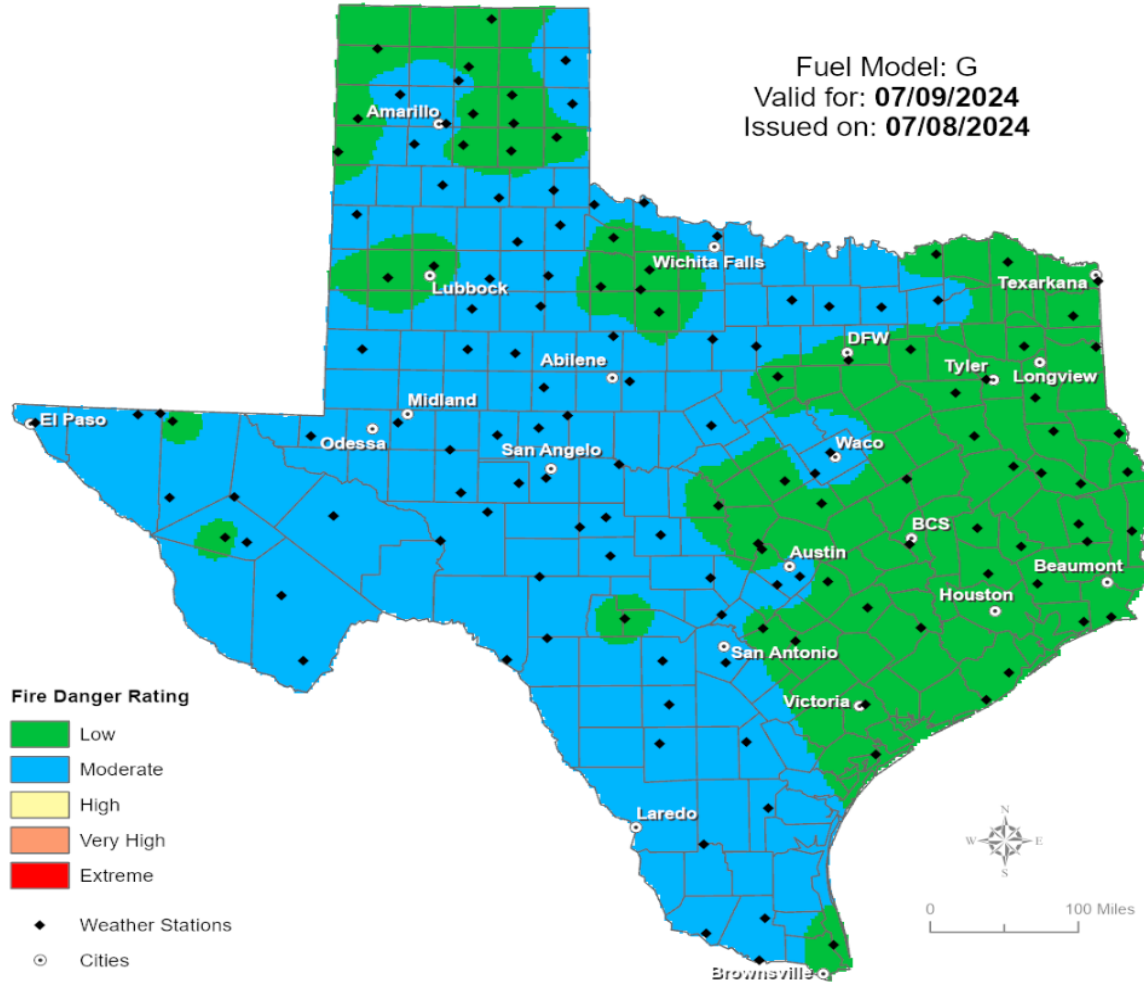
DATE	WARNING TYPE	LOCATION
07/08/24	Flood Warning	Angelina, Austin, Brazoria, Cass, Chambers, Cherokee, Colorado, Fort Bend, Franklin, Galveston, Gregg, Hardin, Harris, Harrison, Jasper, Jefferson, Liberty, Marion, Matagorda, Montgomery, Morris, Nacogdoches, Orange, Panola, Polk, Rusk, San Augustine, San Jacinto, Shelby, Titus, Walker, Waller, and Wharton Counties
07/08/24	Flash Flood Warning	Angelina, Brazoria, Chambers, Cherokee, Crane, Ector, Fort Bend, Galveston, Gregg, Hardin, Harris, Harrison, Jasper, Jefferson, Liberty, Marion, Midland, Montgomery, Nacogdoches, Newton, Orange, Panola, Rusk, Sabine, San Augustine, San Jacinto, Shelby, Smith, Tyler, Upshur, and Upton Counties
07/08/24	Tornado Warning	Bowie, Camp, Cass, Cherokee, Gregg, Hardin, Harrison, Jasper, Jefferson, Marion, Morris, Nacogdoches, Newton, Orange, Panola, Rusk, Sabine, San Augustine, Shelby, Smith, Titus, Tyler, Upshur, and Wood Counties
07/08/24	Tropical Storm Warning	Brazoria, Galveston, and Matagorda Counties

Weather Warnings/Advisories Issued

DATE	WARNING TYPE	LOCATION
07/08/24	Tornado Watch	Angelina, Bowie, Cass, Cherokee, Gregg, Hardin, Harrison, Jasper, Jefferson, Marion, Morris, Nacogdoches, Newton, Orange, Panola, Rusk, Sabine, San Augustine, Shelby, Smith, Tyler, and Upshur Counties
07/08/24	Severe Thunderstorm Warning	Angelina, Nacogdoches and San Augustine Counties
07/08/24	Flood Advisory	Anderson, Cameron, Cooke, Henderson, Montague, Willacy, and Wise Counties
07/08/24	Coastal Flood Advisory	Chambers, Galveston, Harris, Jefferson, and Orange Counties
07/09/24	Flood Warning	Brazoria, Chambers, Fort Bend, Galveston, Harris, and Liberty Counties

Fire Danger Forecast

Forecast Fire Danger



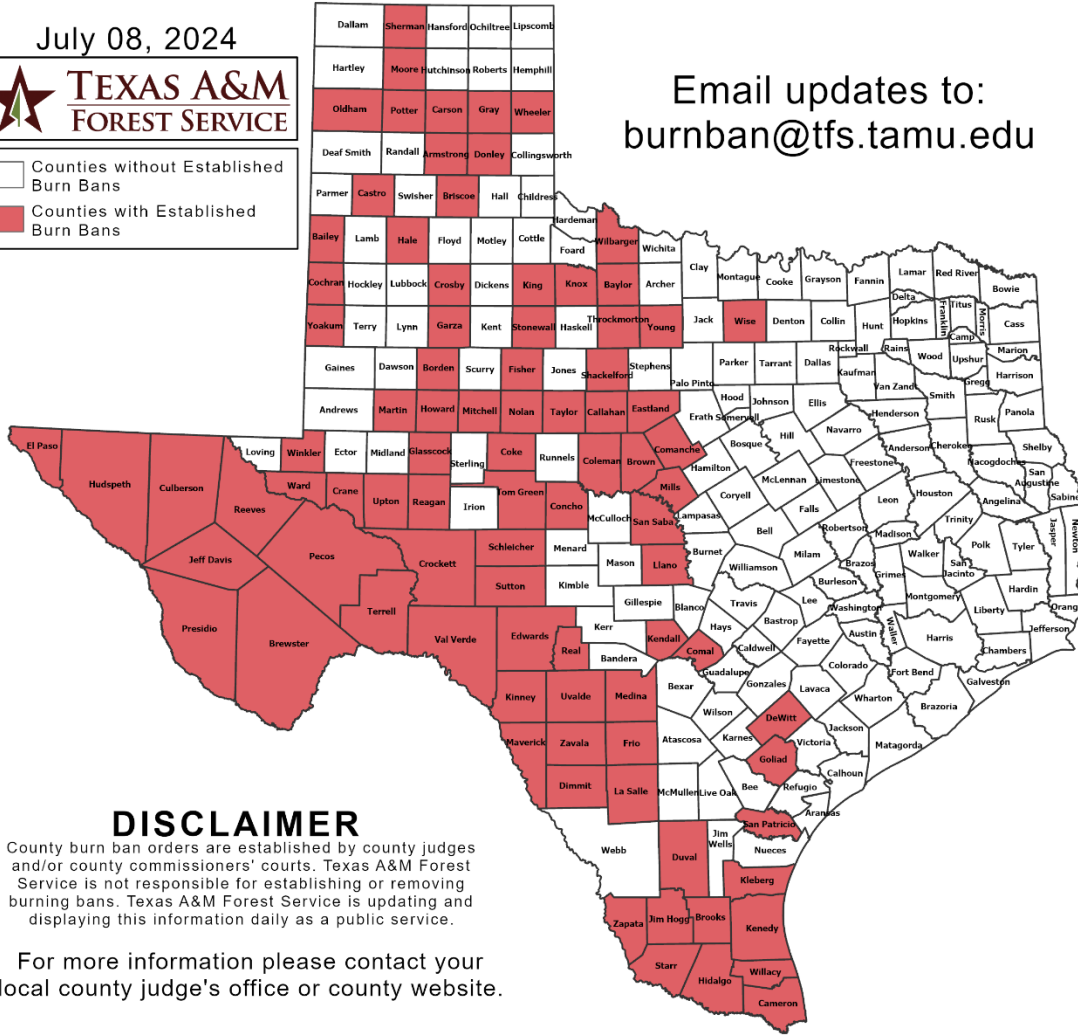
Burn Ban

OUTDOOR BURN BANS

July 08, 2024



Counties without Established Burn Bans
 Counties with Established Burn Bans



Email updates to:
burnban@tfs.tamu.edu

Counties with Burn Bans: 88

- Armstrong
- Bailey
- Baylor
- Borden
- Brewster
- Briscoe
- Brooks
- Brown
- Callahan
- Cameron
- Carson
- Castro
- Cochran
- Coke
- Coleman
- Comal
- Comanche
- Concho
- Crane
- Crockett
- Crosby
- Culberson
- DeWitt
- Dimmit
- Donley
- Duval
- Eastland
- Edwards
- El Paso
- Fisher
- Frio
- Garza
- Glasscock
- Goliad
- Gray
- Hale
- Hidalgo
- Howard
- Hudspeth
- Jeff Davis
- Jim Hogg
- Kendall
- Kenedy
- Kinney
- Kleberg
- Knox
- La Salle
- Llano
- Martin
- Maverick
- Medina
- Mills
- Mitchell
- Moore
- Nolan
- Oldham
- Pecos
- Potter
- Presidio
- Reagan
- Real
- Reeves
- San Patricio
- San Saba
- Schleicher
- Shackelford
- Sherman
- Starr
- Stonewall
- Sutton
- Taylor
- Terrell
- Throckmorton
- Tom Green
- Upton
- Uvalde
- Val Verde
- Ward
- Wheeler
- Wilbarger
- Willacy
- Winkler
- Wise
- Yoakum
- Young
- Zapata
- Zavala

DISCLAIMER

County burn ban orders are established by county judges and/or county commissioners' courts. Texas A&M Forest Service is not responsible for establishing or removing burning bans. Texas A&M Forest Service is updating and displaying this information daily as a public service.

For more information please contact your local county judge's office or county website.

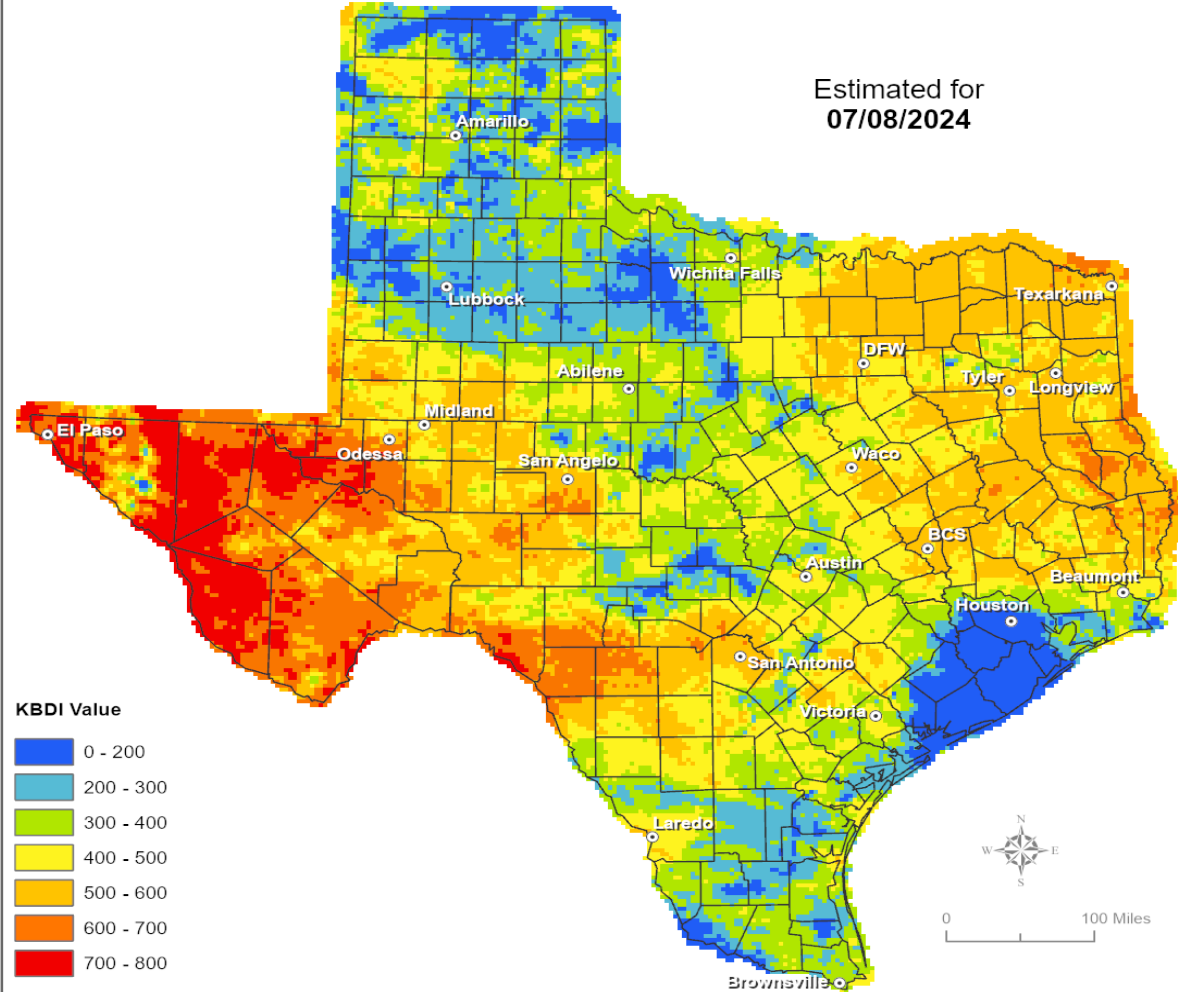
RED FLAG WARNINGS: www.weather.gov
 Additional map formats available at <https://tfsweb.tamu.edu/Burnbans/>

Keetch-Byram Drought Index

Keetch-Byram Drought Index

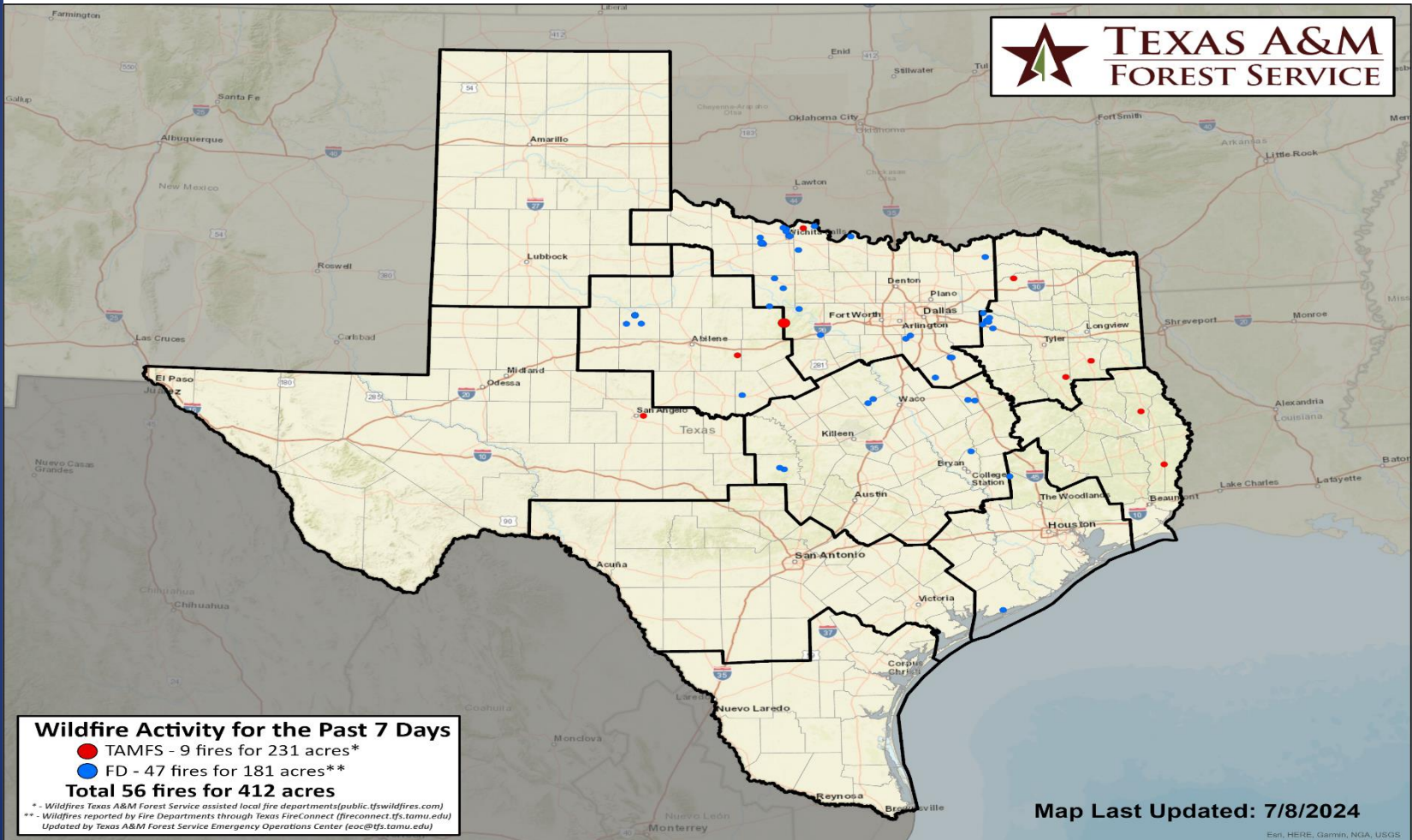
(4 km x 4 km resolution)

Estimated for
07/08/2024



Fire Activity (*Last 24 Hours)

Report of 205 (+1) fires and 1,249,974 (+2) acres have been burned this year. There are 88 (+4) counties with burn bans. The Keetch-Byram Drought Index list contains 139 (-9) counties with an average over 400.



Training

DATES		TITLE	COURSE	LOCATION
07/08/24	07/12/24	OEC All-Hazards Communications Technician (COMT)	COMT	Amarillo
07/08/24	07/10/24	Intermediate Incident Command System for Expanding Incidents, ICS 300	G/ICS-300	Waco
07/09/24	07/12/24	NIMS ICS All-Hazards Position Specific Plans Section Chief Course	E/L-962	El Paso
07/09/24	07/11/24	Response to Radiological/Nuclear Weapons of Mass Destruction (WMD) Incidents	PER-354	Frisco

Statewide Significant Events

DATES		LOCATION	EVENT
07/06/24	07/11/24	Dallas	Biennial Summer National Convention