

Texas Division of Emergency Management Texas State Operations Center



Situation Awareness Brief



Wednesday, July 10th, 2024
As of 0900 CDT

Tropical Weather Awareness



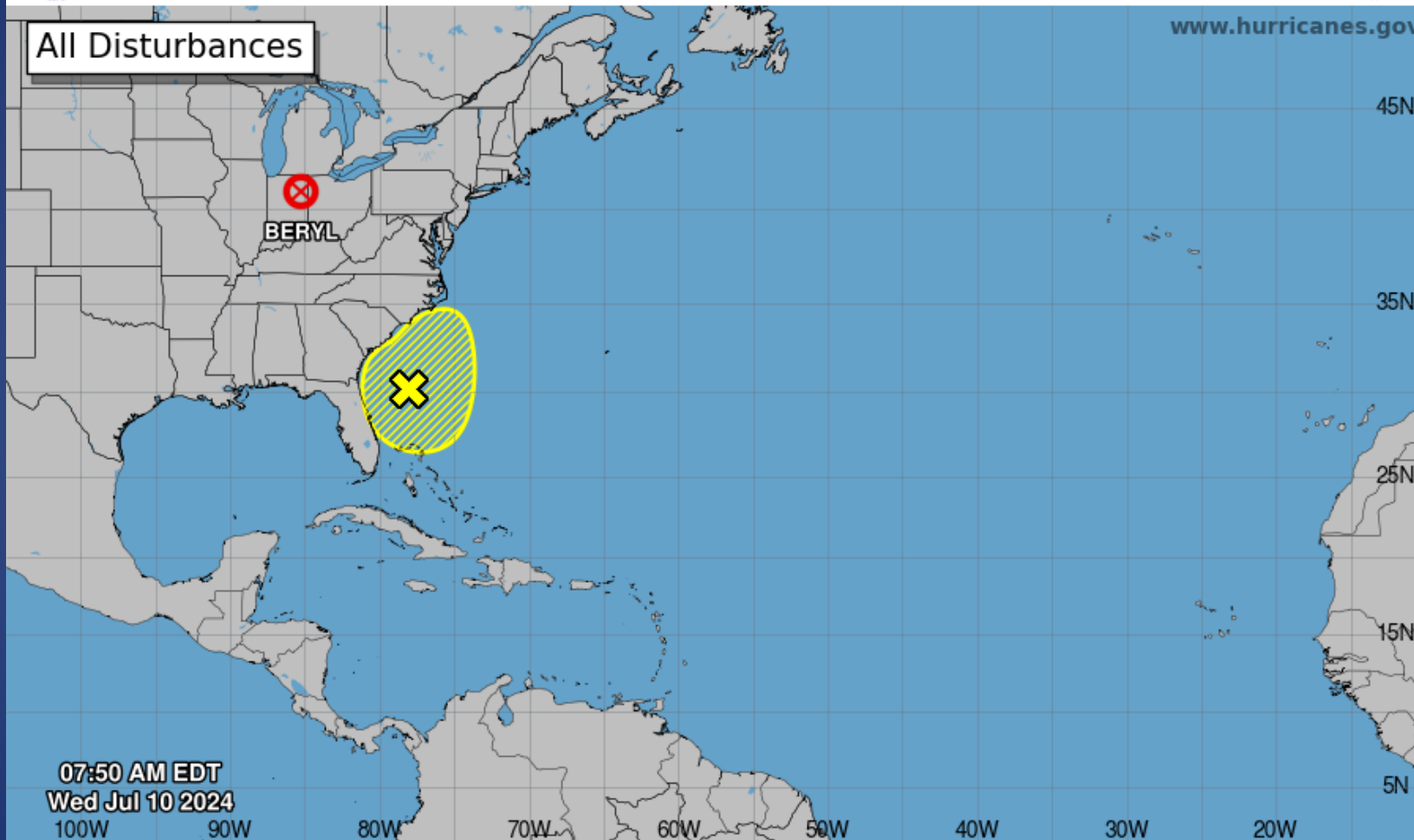
Seven-Day Graphical Tropical Weather Outlook

National Hurricane Center Miami, Florida



www.hurricanes.gov

All Disturbances



07:50 AM EDT
Wed Jul 10 2024

Current Disturbances and Seven-Day Cyclone Formation Chance: < 40% 40-60% > 60%
Tropical or Sub-Tropical Cyclone: Depression Storm Hurricane
 Post-Tropical Cyclone or Remnants

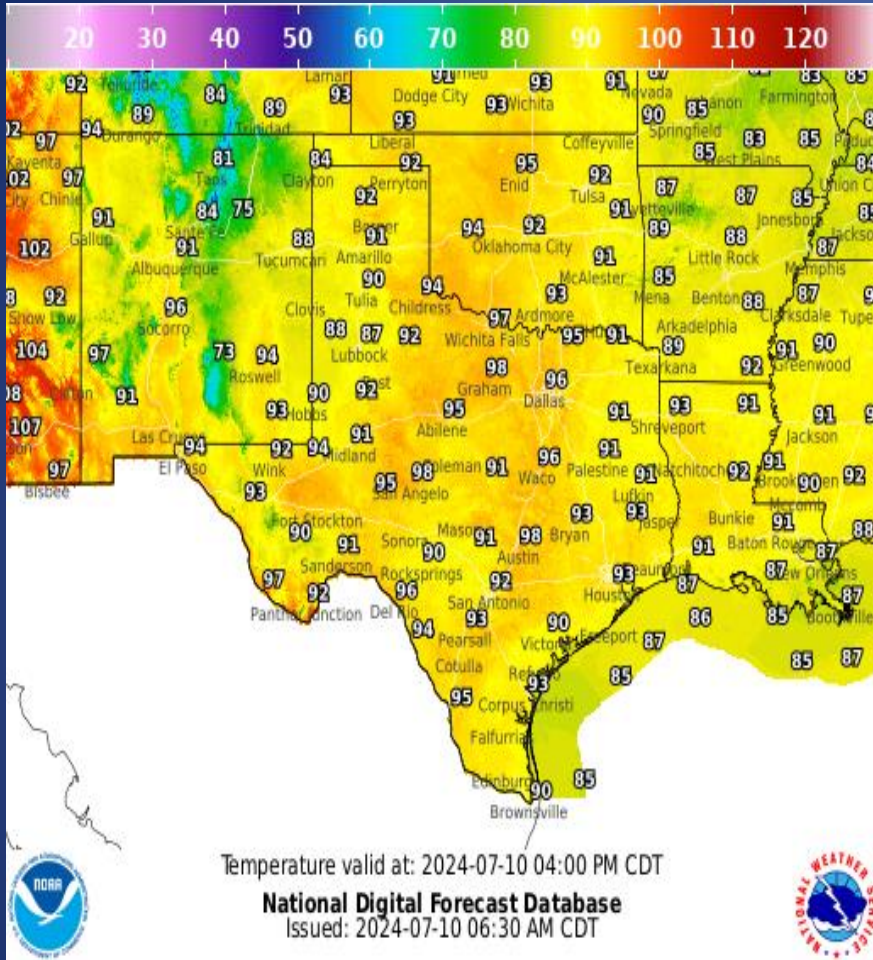
Incidents Reported to the State Operations Center (last 24 hours)

DATE	SUBJECT	LOCATION
07/09/24	Initial Report of a Phone Communication Outage	Gonzales/Lavaca Counties

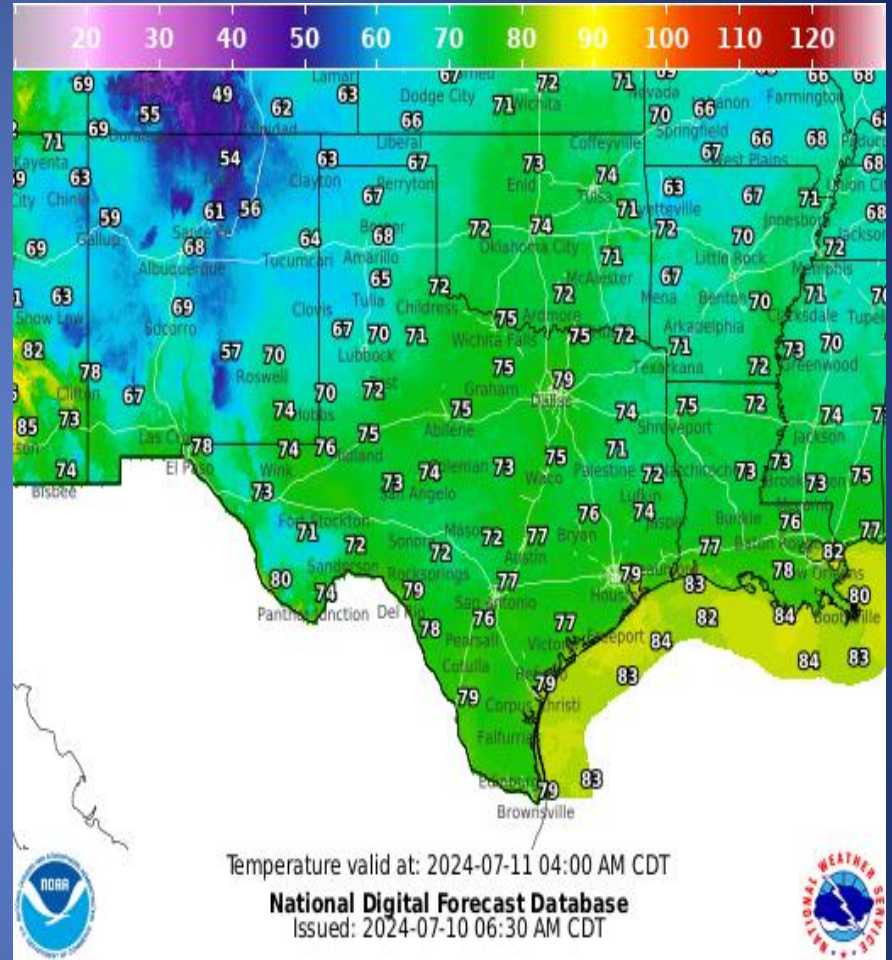
Informational Products Distributed by the State Operations Center

DATE	SUBJECT
07/09/24	Mosquito Abatement Support Technical Guidance Document
07/09/24	National Hurricane Center Tropical Weather Outlook 1:00 PM CDT
07/10/24	TxDOT IPAWS: #024710142 OPENED: EB IH-20 CLOSED at IH-820 in Tarrant County
07/10/24	NWS Houston/Galveston: Public Information Statement: NWS Damage Survey for 07/08/2024 Jamaica Beach Tornado
07/10/24	TxDOT IPAWS: #2024710356 OPENED: IH-820 NB CLOSED at Pipeline Road in Tarrant County
07/10/24	NWS Houston/Galveston: Public Information Statement for Houston Metro Region
07/10/24	Daily NWS Threat Brief for FEMA Region 6

Weather Forecast

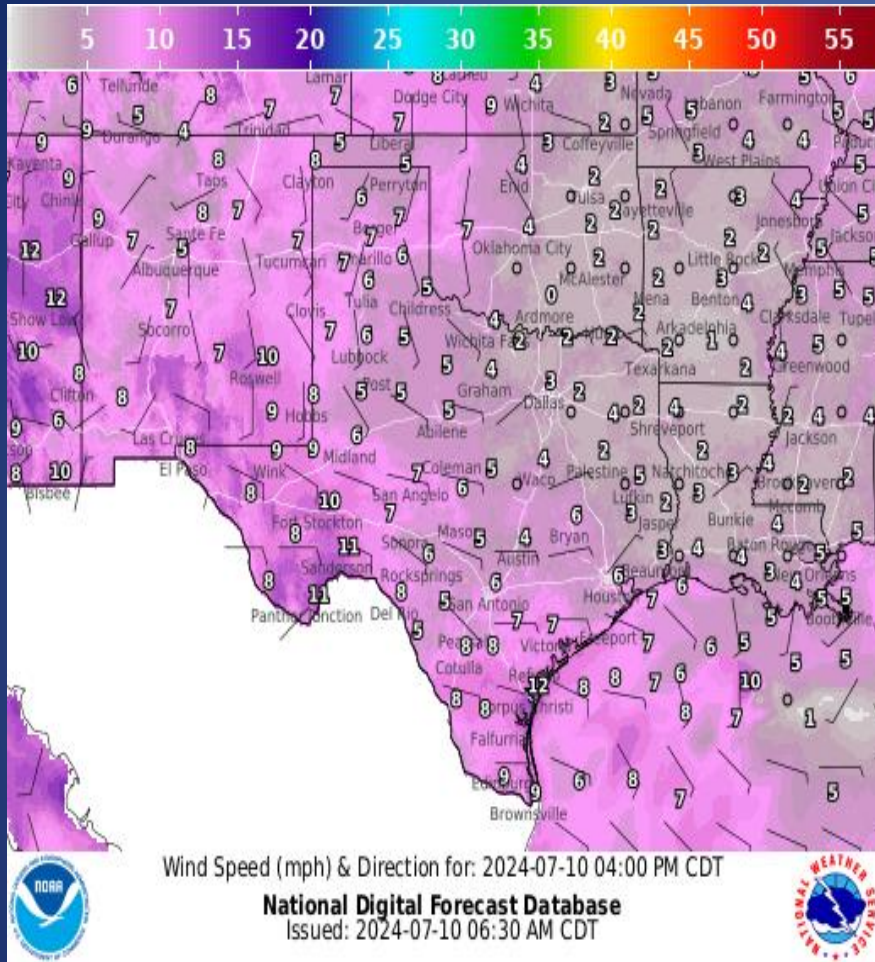


Highs

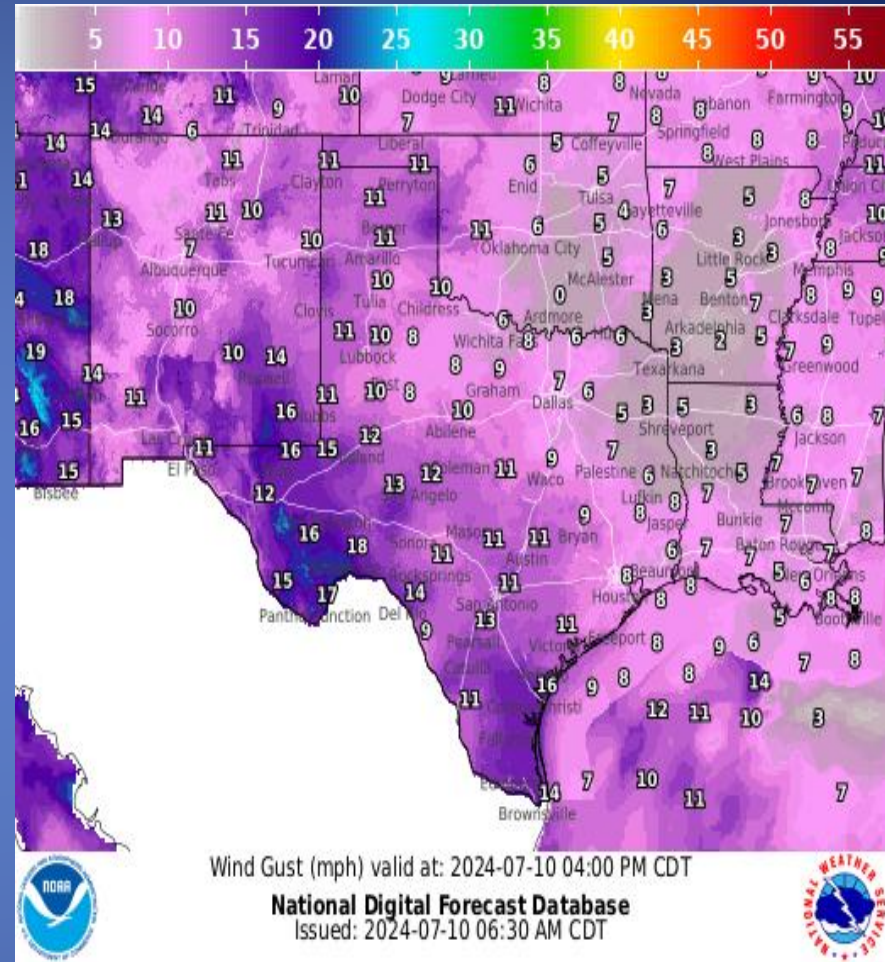


Lows

Weather Forecast



Wind Speeds



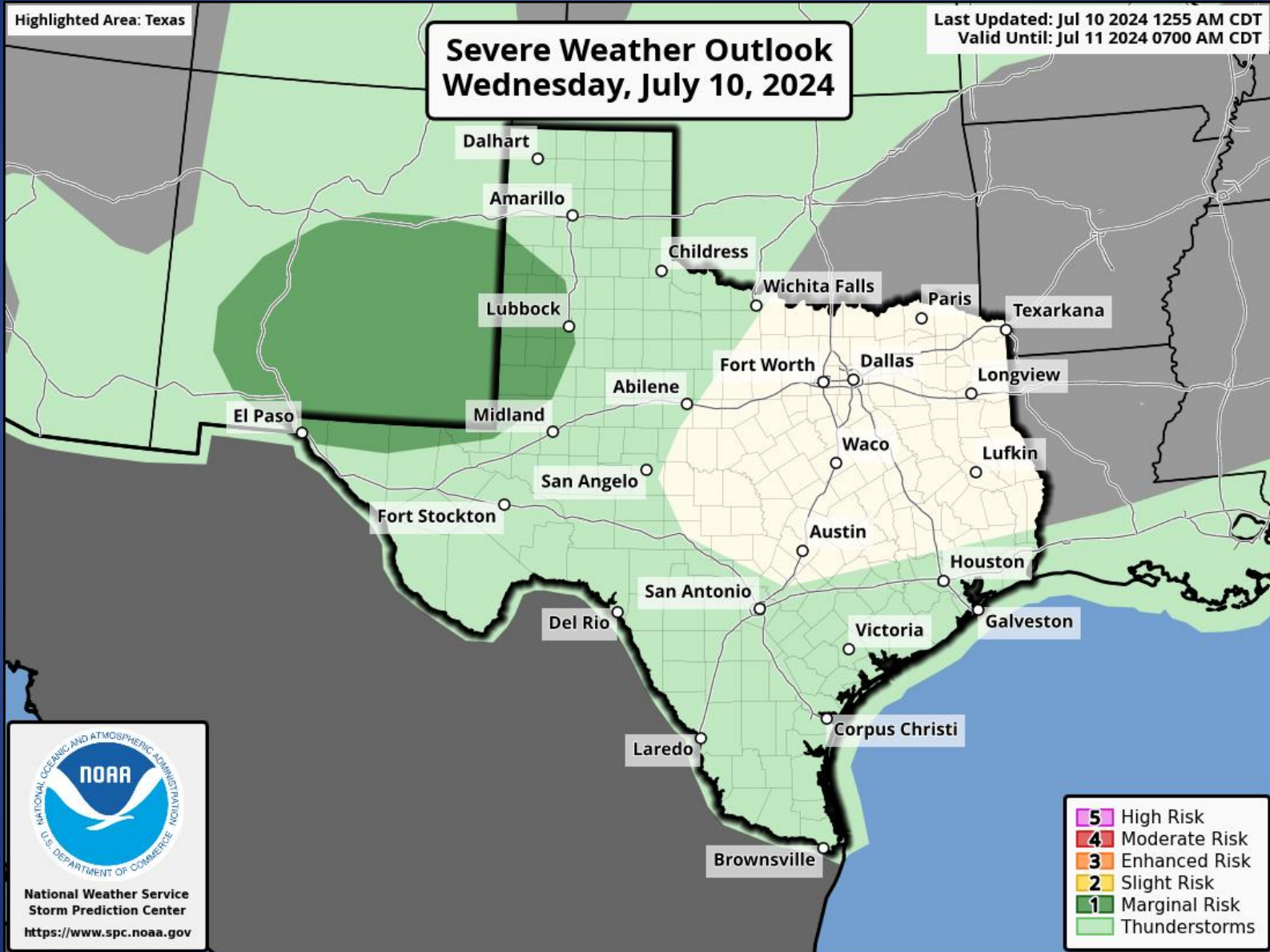
Gusts

Hazardous Weather

Highlighted Area: Texas

Last Updated: Jul 10 2024 1255 AM CDT
Valid Until: Jul 11 2024 0700 AM CDT

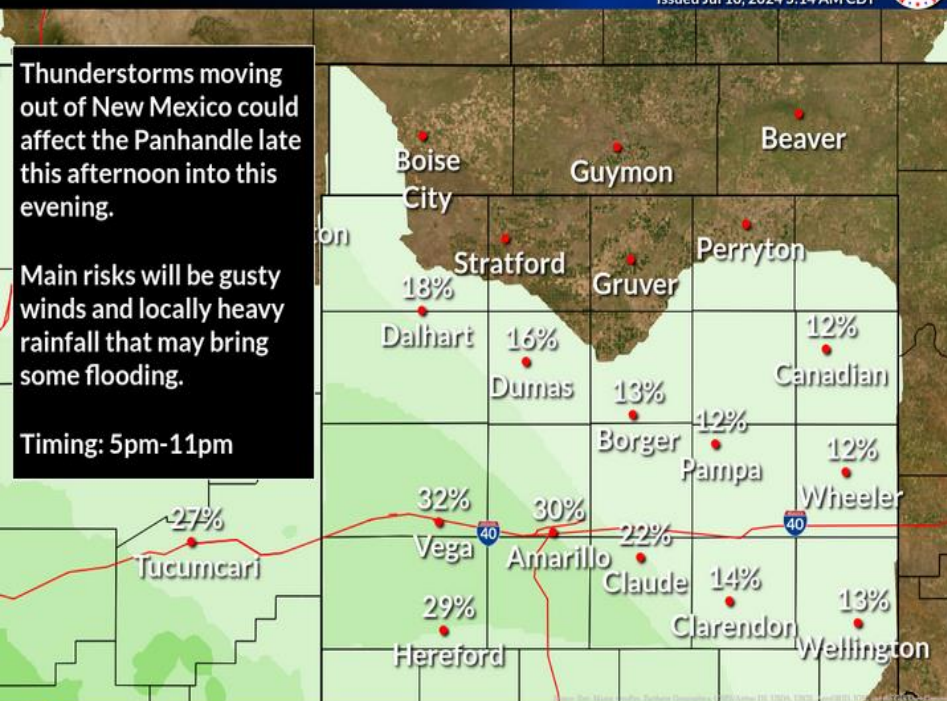
Severe Weather Outlook Wednesday, July 10, 2024



Hazardous Weather

Storm Potential Late This Afternoon into Evening

Weather Forecast Office
Amarillo, TX
Issued Jul 10, 2024 5:14 AM CDT



Thunderstorms moving out of New Mexico could affect the Panhandle late this afternoon into this evening.

Main risks will be gusty winds and locally heavy rainfall that may bring some flooding.

Timing: 5pm-11pm

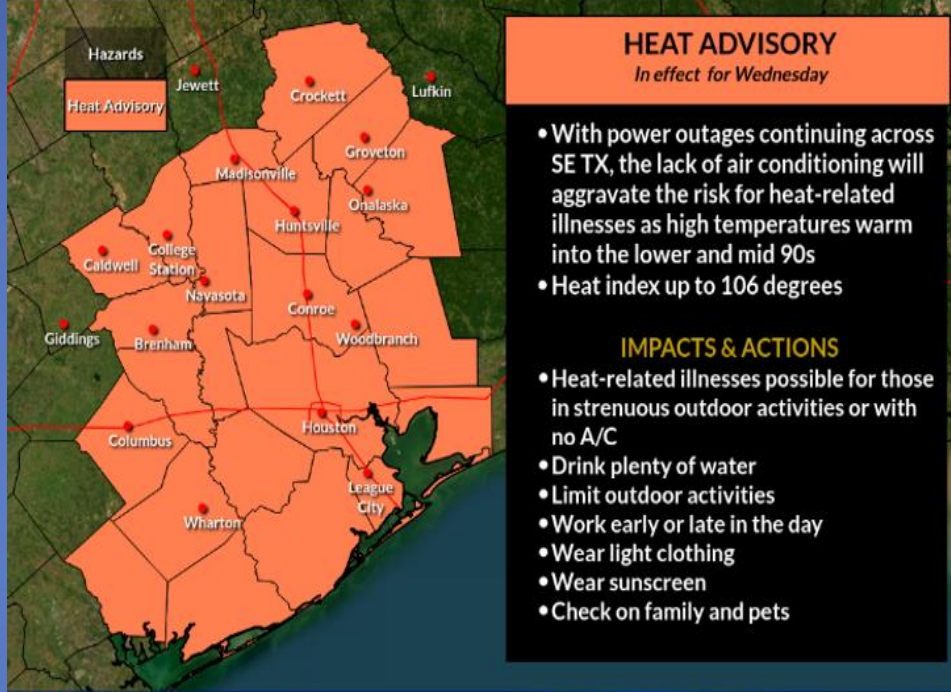
NWSAmarillo

weather.gov/ama

Dangerous Heat Wednesday

Advisory in effect for Wednesday

Weather Forecast Office
Houston/Galveston TX
Issued Jul 09, 2024 11:29 PM CDT



@NWSHouston

weather.gov/hgx

Another round of showers and storms will be possible (15-30%) across the region. Storms coming out of New Mexico could bring showers and storms starting later this afternoon around 4pm or 5pm and continuing through the evening hours. Main risks will be from gusty winds and locally heavy rainfall.

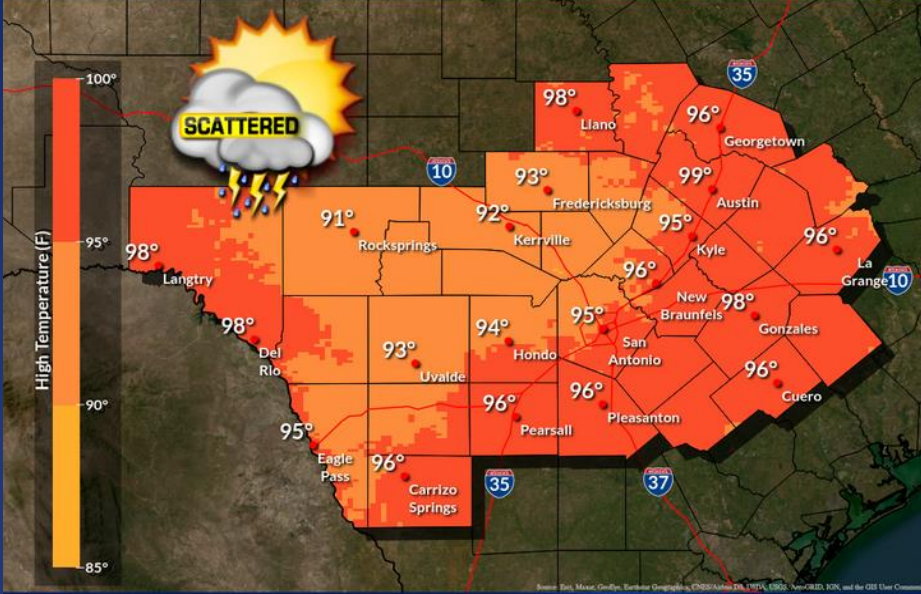
A Heat Advisory is in effect for all of Southeast Texas

Hazardous Weather

Partly Cloudy and Seasonably Warm

Isolated to scattered showers and thunderstorms

Weather Forecast Office
Austin/San Antonio, TX
Issued Jul 10, 2024 3:41 AM CDT



NWSSanAntonio

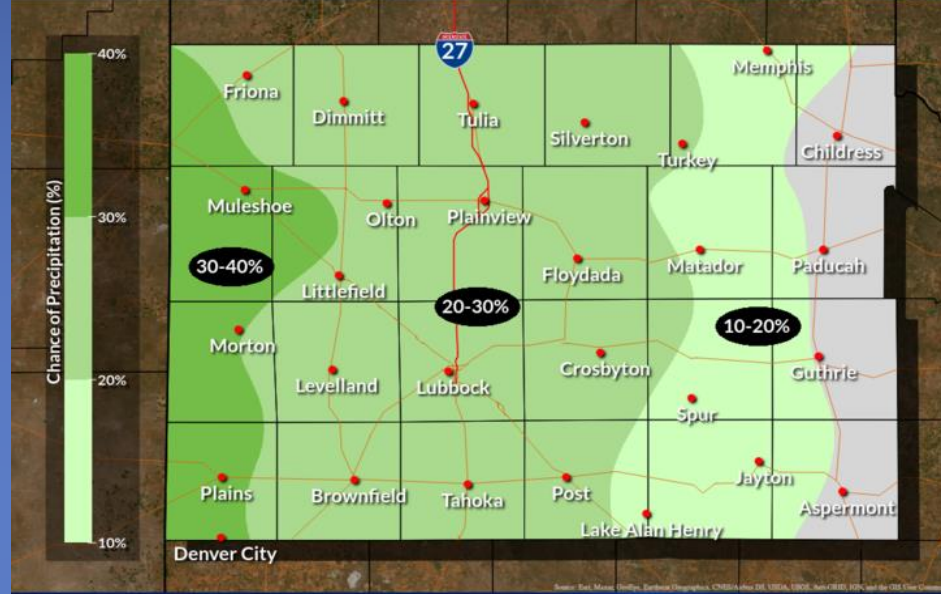
weather.gov/ewx

Isolated to scattered showers and thunderstorms are possible today. A few strong storms could produce locally heavy downpours up to 2 inches and gusty winds. Seasonally warm high temperatures in the 90s can be expected.

Storm Chances This Afternoon & Evening

Best chances near the TX/NM state line

Weather Forecast Office
Lubbock, TX
Issued Jul 10, 2024 7:31 AM CDT

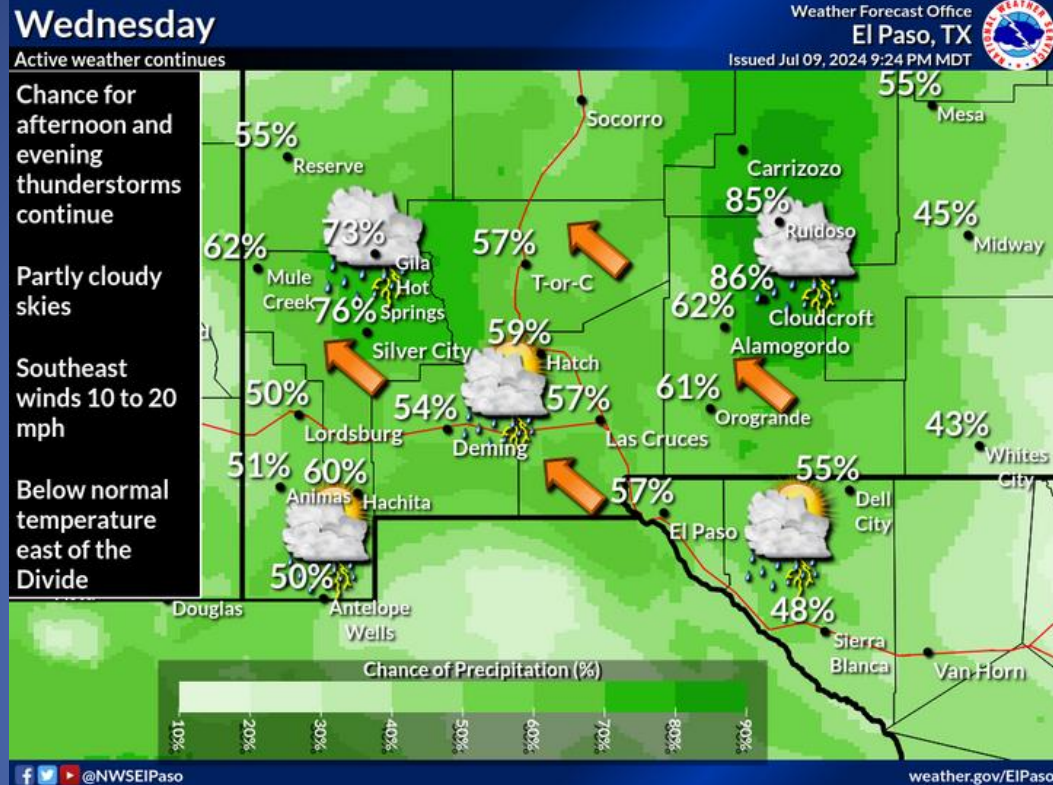


NWSLubbock

weather.gov/lub

Isolated to scattered thunderstorms are expected to develop this afternoon and evening, especially along and west of I-27. The best chance of storms will be along the TX/NM state line. Some storms may become strong to severe and may produce damaging wind gusts to 65 mph along with locally heavy rainfall.

Hazardous Weather



Wednesday: We will see another day of active weather mainly during the afternoon and evening hours. Just as today, thunderstorms will start off in the mountains and then over the lowland areas. The main concerns from these storms will be strong gusty winds, heavy rainfall that could lead to flash flooding and hail. The skies will be partly cloudy with the winds generally out from the southeast. The high temperatures in the afternoon will be below the climatological normal east of the Continental Divide.

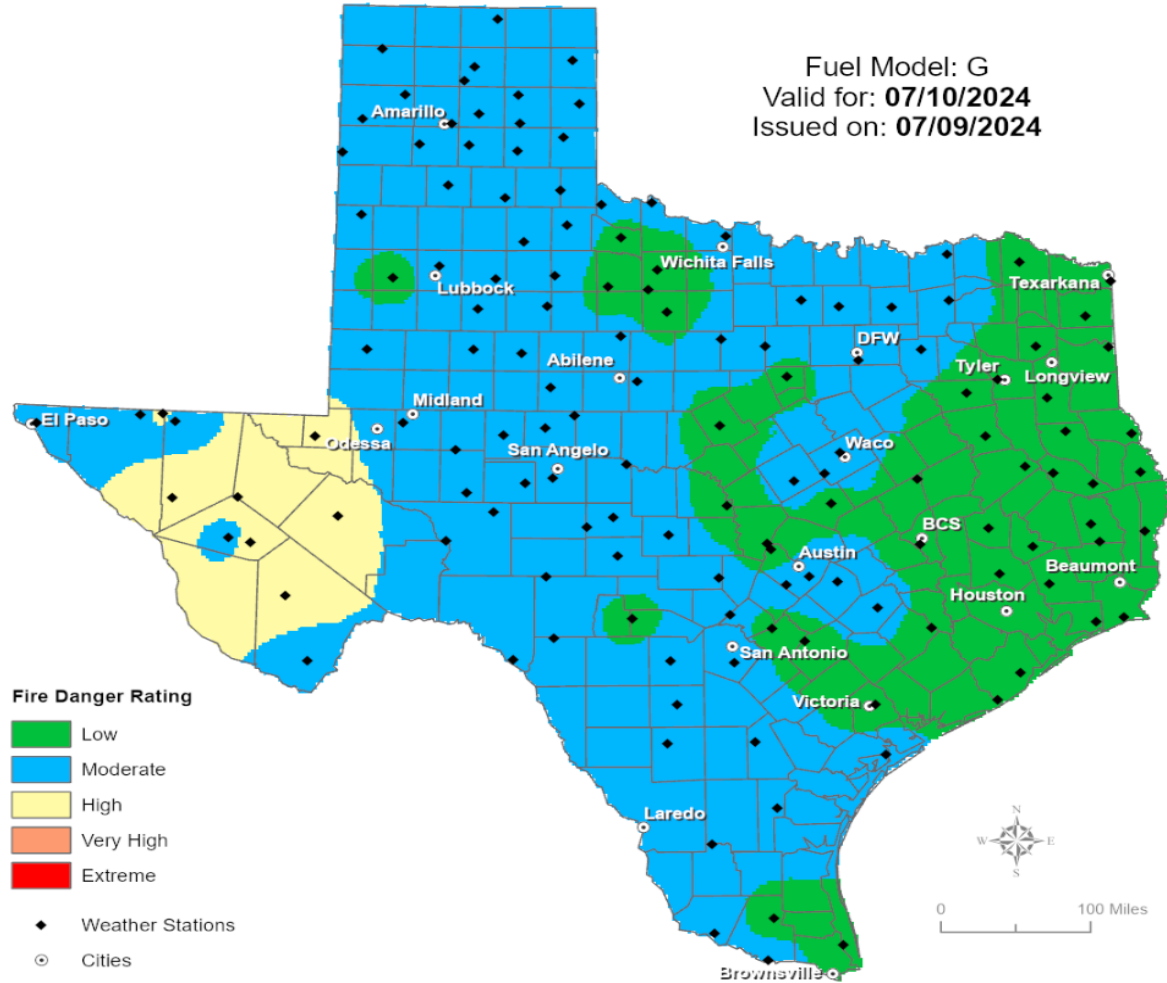
Weather Warnings/Advisories Issued

DATE	WARNING TYPE	LOCATION
07/09/24	Severe Thunderstorm Warning	Caldwell, El Paso, and Guadalupe Counties
07/09/24	Flood Advisory	Bandera, Bexar, Comal, El Paso, Guadalupe, and Kendall, Kerr, Kimble, and Menard Counties
07/09/24	Dust Storm Warning	El Paso County
07/09/24	Flash Flood Warning	Zapata County
07/10/24	Flood Warning	Harris County

Fire Danger Forecast

Forecast Fire Danger

Fuel Model: G
Valid for: **07/10/2024**
Issued on: **07/09/2024**



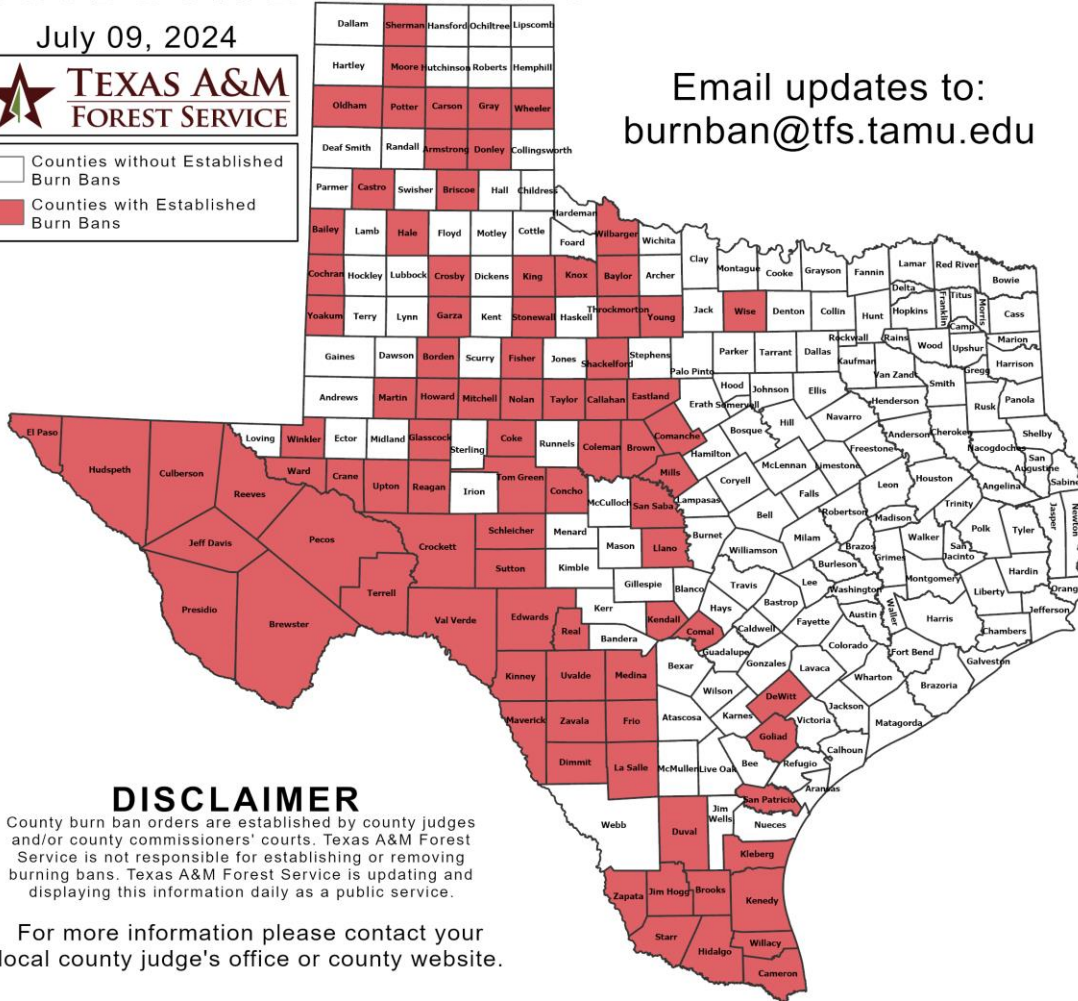
Burn Ban

OUTDOOR BURN BANS

July 09, 2024



Counties without Established Burn Bans
 Counties with Established Burn Bans



Email updates to:
burnban@tfs.tamu.edu

Counties with Burn Bans: 88

- Armstrong
- Bailey
- Baylor
- Borden
- Brewster
- Briscoe
- Brooks
- Brown
- Callahan
- Cameron
- Carson
- Castro
- Cochran
- Coke
- Coleman
- Comal
- Comanche
- Concho
- Crane
- Crockett
- Crosby
- Culberson
- DeWitt
- Dimmit
- Donley
- Duval
- Eastland
- Edwards
- El Paso
- Fisher
- Frio
- Garza
- Glasscock
- Goliad
- Gray
- Hale
- Hidalgo
- Howard
- Hudspeth
- Jeff Davis
- Jim Hogg
- Kendall
- Kenedy
- King
- Kinney
- Kleberg
- Knox
- La Salle
- Llano
- Martin
- Maverick
- Medina
- Mills
- Mitchell
- Moore
- Nolan
- Oldham
- Pecos
- Potter
- Presidio
- Reagan
- Real
- Reeves
- San Patricio
- San Saba
- Schleicher
- Shackelford
- Sherman
- Starr
- Stonewall
- Sutton
- Taylor
- Terrell
- Throckmorton
- Tom Green
- Upton
- Uvalde
- Val Verde
- Ward
- Wheeler
- Wilbarger
- Willacy
- Winkler
- Wise
- Yoakum
- Young
- Zapata
- Zavala

DISCLAIMER

County burn ban orders are established by county judges and/or county commissioners' courts. Texas A&M Forest Service is not responsible for establishing or removing burning bans. Texas A&M Forest Service is updating and displaying this information daily as a public service.

For more information please contact your local county judge's office or county website.

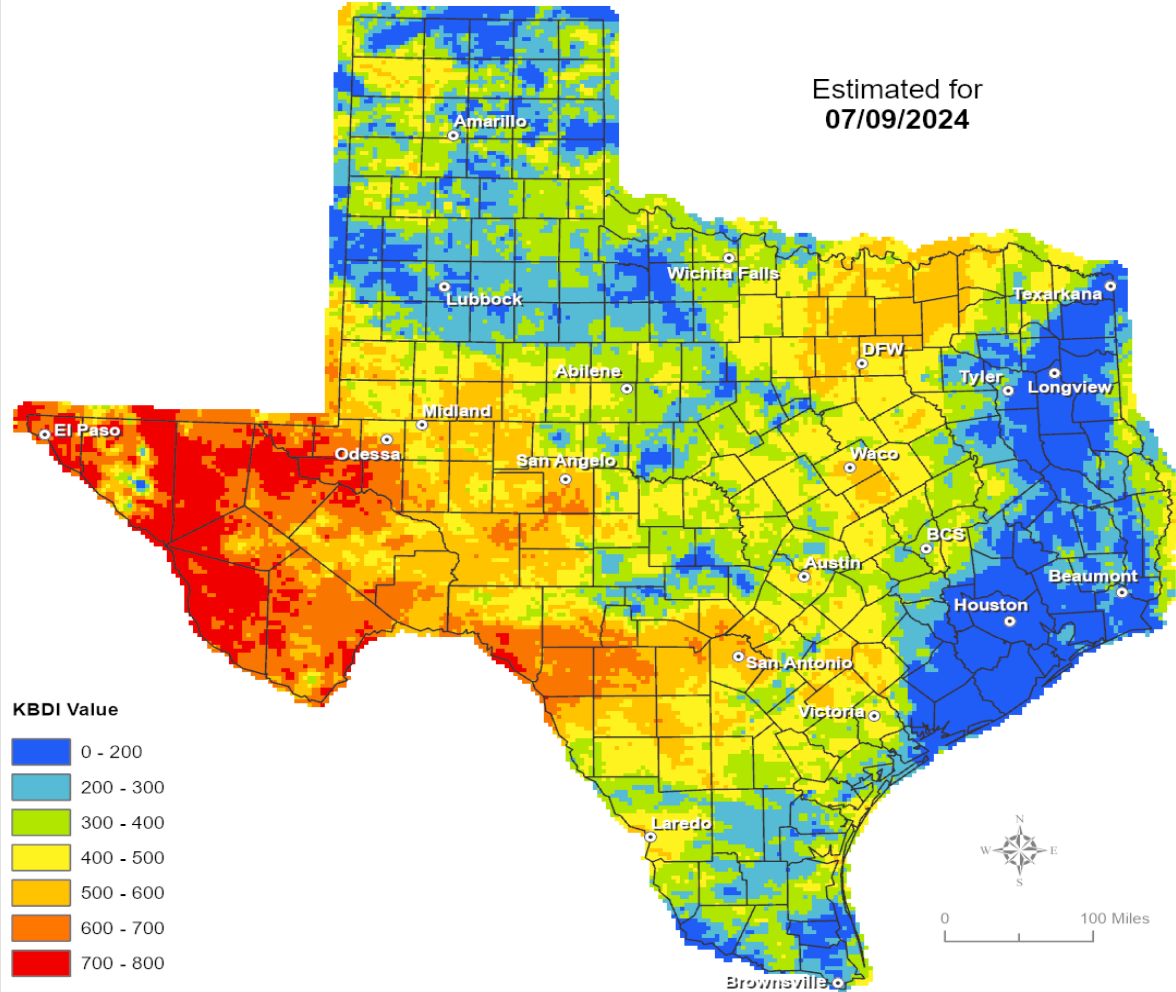
RED FLAG WARNINGS: www.weather.gov
 Additional map formats available at <https://tfsweb.tamu.edu/Burnbans/>

Keetch-Byram Drought Index

Keetch-Byram Drought Index

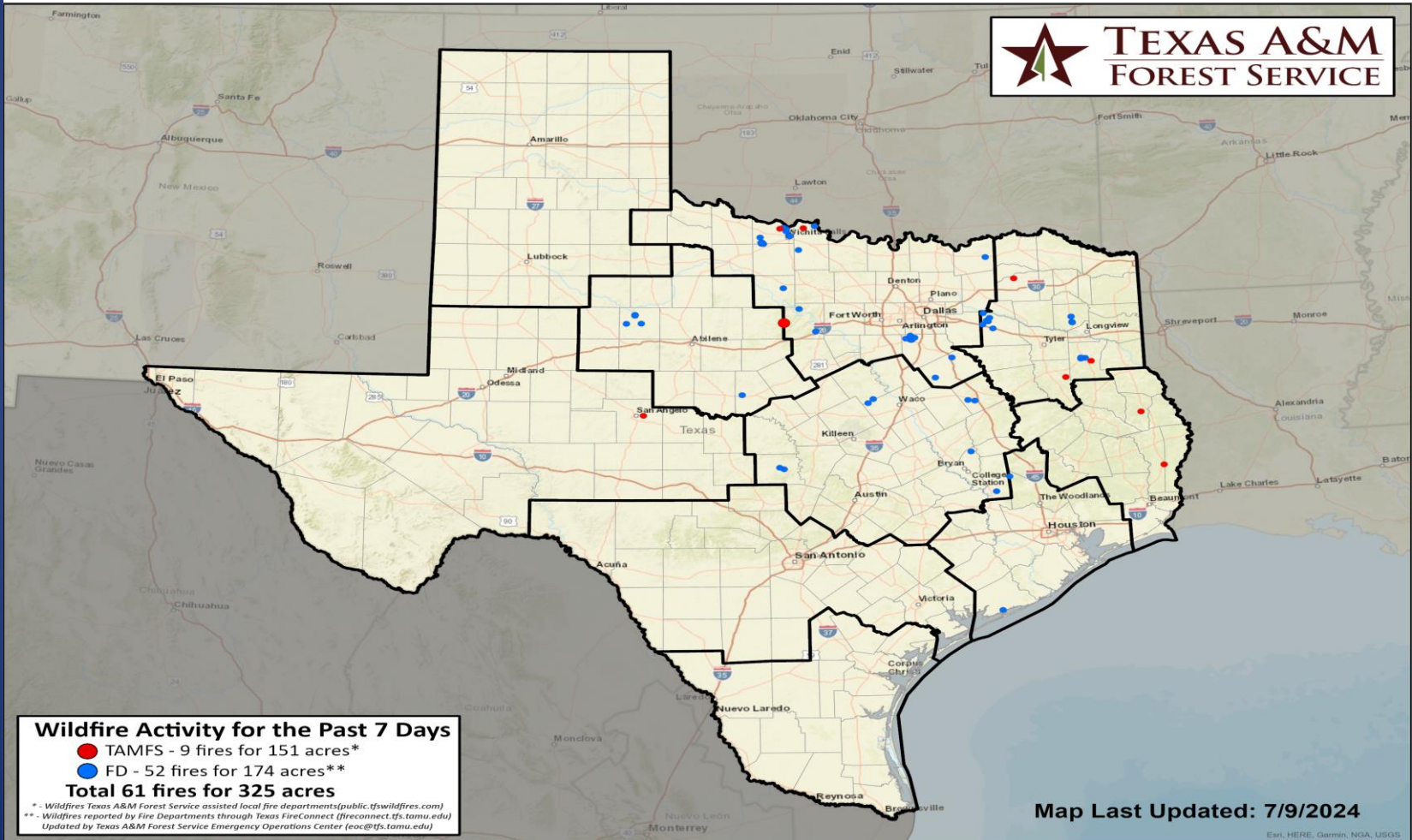
(4 km x 4 km resolution)

Estimated for
07/09/2024



Fire Activity (*Last 24 Hours)

Report of 206 (+1) fires and 1,249,982 (+8) acres have been burned this year. There are 88 (No Change) counties with burn bans. The Keetch-Byram Drought Index list contains 97 (-42) counties with an average over 400.



Training

DATES		TITLE	COURSE	LOCATION
07/08/24	07/12/24	OEC All-Hazards Communications Technician (COMT)	COMT	Amarillo
07/08/24	07/10/24	Intermediate Incident Command System for Expanding Incidents, ICS 300	G/ICS-300	Waco
07/09/24	07/12/24	NIMS ICS All-Hazards Position Specific Plans Section Chief Course	E/L-962	El Paso
07/09/24	07/11/24	Response to Radiological/Nuclear Weapons of Mass Destruction (WMD) Incidents	PER-354	Frisco
07/10/24	07/12/24	Intermediate Incident Command System for Expanding Incidents	G-300	Houston
07/10/24	07/12/24	Texas Disaster Accounting 101	T-600	Georgetown
07/10/24	07/10/24	TDEM Procurement Training	T-PRO-700	Virtual

Statewide Significant Events

DATES		LOCATION	EVENT
07/06/24	07/11/24	Dallas	Biennial Summer National Convention