

Texas Division of Emergency Management Texas State Operations Center



Saturday, July 13th, 2024
As of 0900 CDT

Tropical Weather Awareness



Seven-Day Graphical Tropical Weather Outlook

National Hurricane Center Miami, Florida



www.hurricanes.gov

No Disturbances

Tropical cyclone activity is not expected during the next 7 days.

07:08 AM EDT
Sat Jul 13 2024

100W 90W 80W 70W 60W 50W 40W 30W 20W

Current Disturbances and Seven-Day Cyclone Formation Chance: < 40% 40-60% > 60%
Tropical or Sub-Tropical Cyclone: Depression Storm Hurricane
 Post-Tropical Cyclone or Remnants

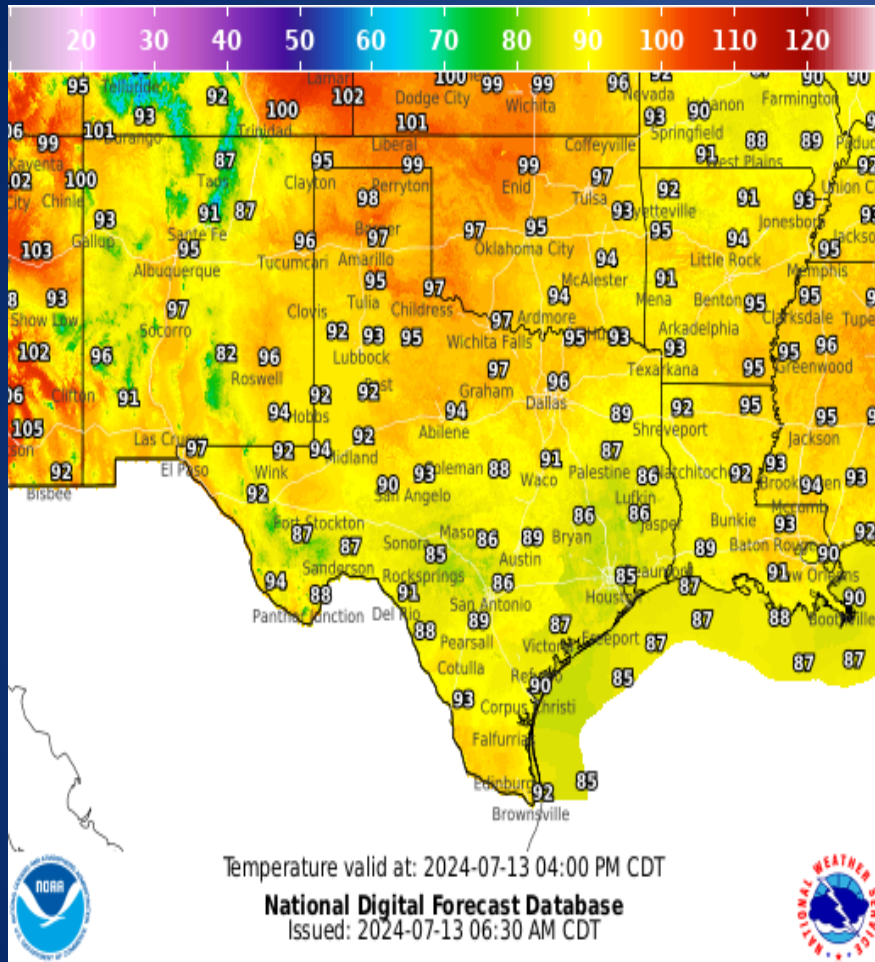
Incidents Reported to the State Operations Center (last 24 hours)

DATE	SUBJECT	LOCATION
07/12/24	Initial Report of the Burnet 1924 Fire	Burnet County
07/12/24	Initial Report of a Road Closure (US-83)	Uvalde County
07/13/24	Final Report of the Road Closure (US-83)	Uvalde County

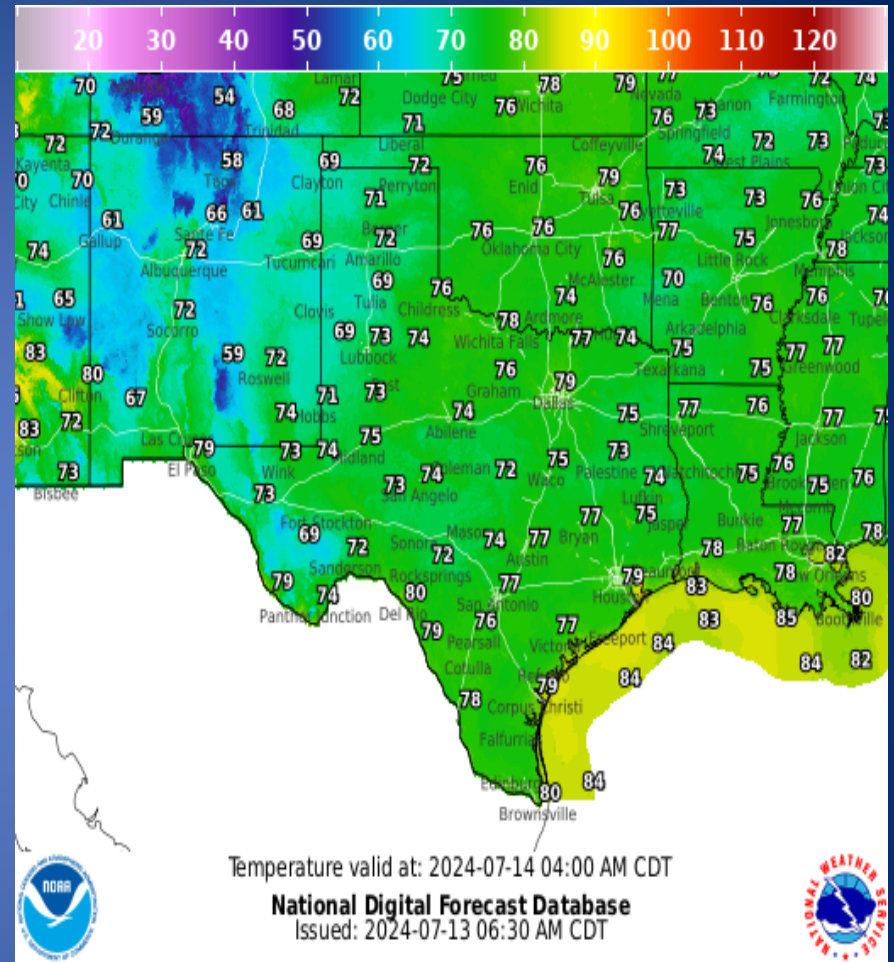
Informational Products Distributed by the State Operations Center

DATE	/SUBJECT
07/12/24	NWS Shreveport, LA: Public Information Statement for Tornado Damage Survey in East Texas
07/12/24	NWS San Angelo: Drought Information Statement
07/12/24	NWS Midland/Odessa: Drought Information Statement
07/12/24	NWS Corpus Christi: Public Information Statement - Warmer and Wetter than Normal for June 2024 at Corpus Christi and Victoria
07/12/24	NWS Corpus Christi: Initial Post-Tropical Cyclone Report for Hurricane Beryl
07/13/24	Daily NWS Threat Brief for Saturday, July 13, 2024 for FEMA Region 6

Weather Forecast

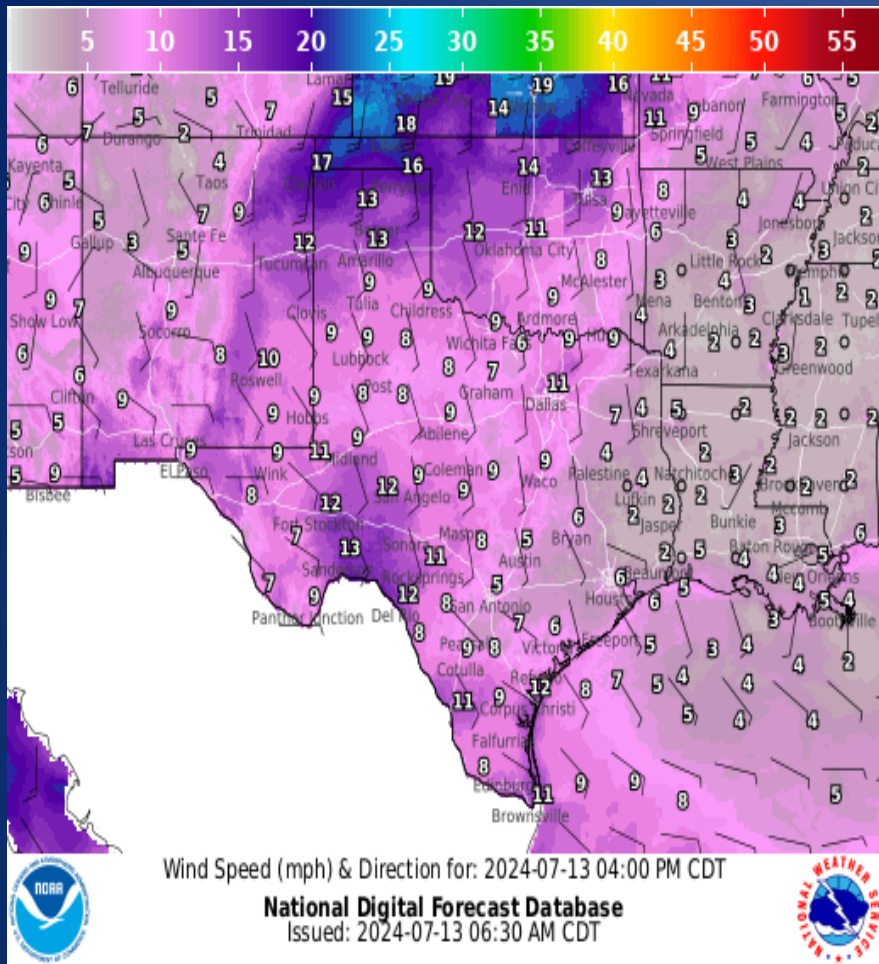


Highs

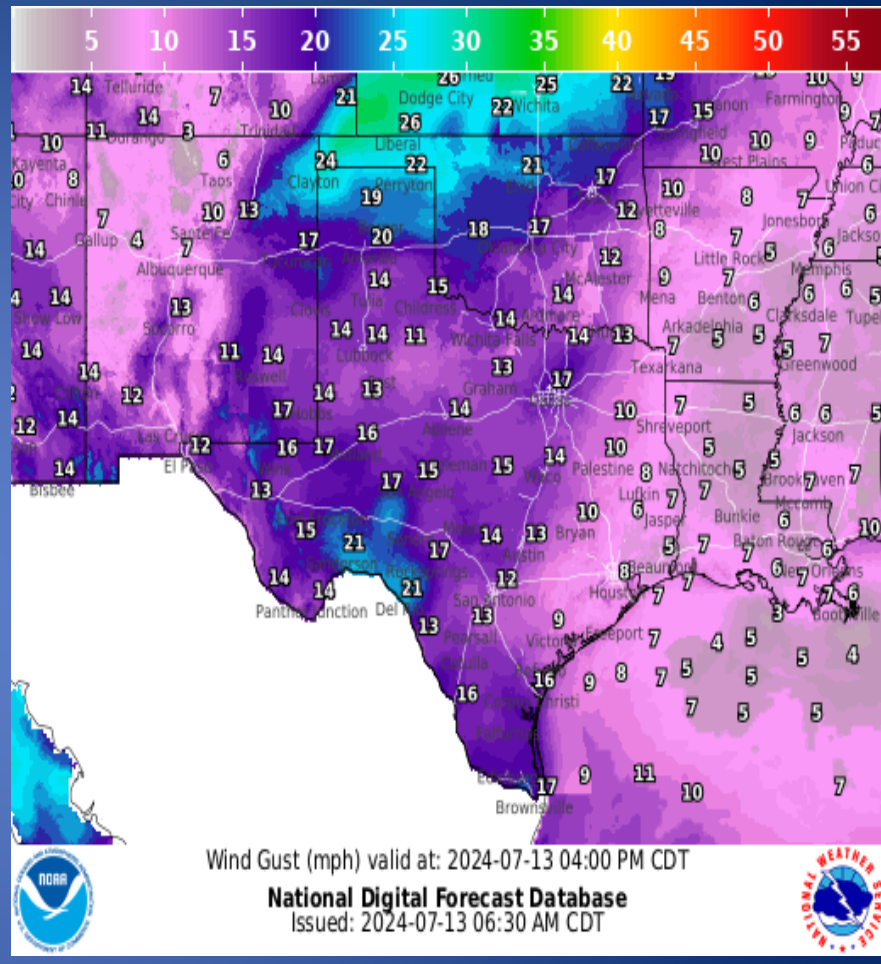


Lows

Weather Forecast

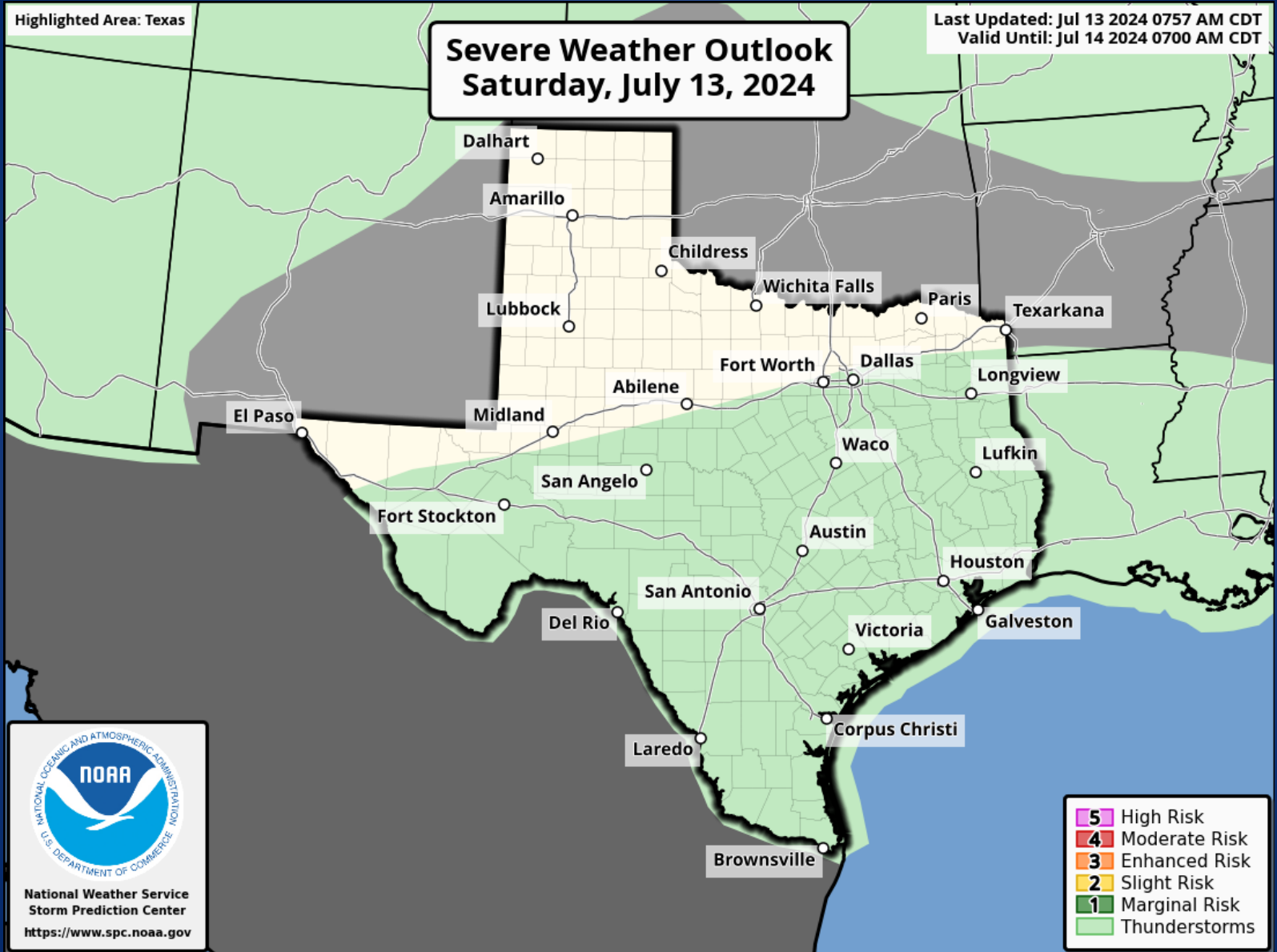


Wind Speeds



Gusts

Hazardous Weather



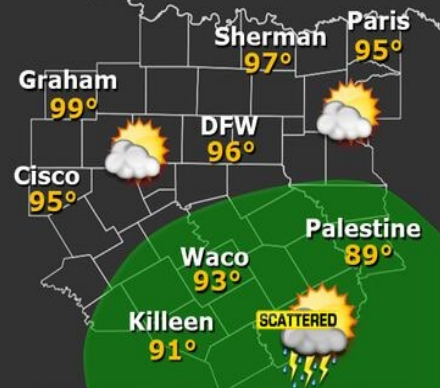
Hazardous Weather

Seasonably Hot – Scattered Storms South

Weather Forecast Office
Fort Worth, TX
Issued July 13, 2024 4:39 AM CT

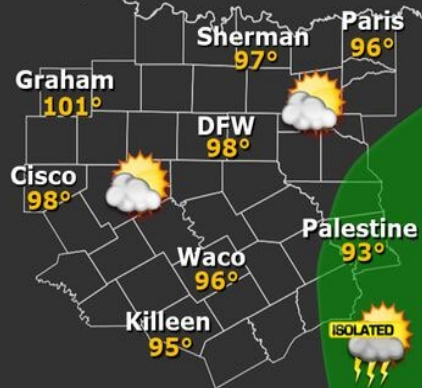


Today



Scattered storms will decrease in coverage this evening

Sunday



A little warmer with only isolated storms far southeast

NWSFortWorth

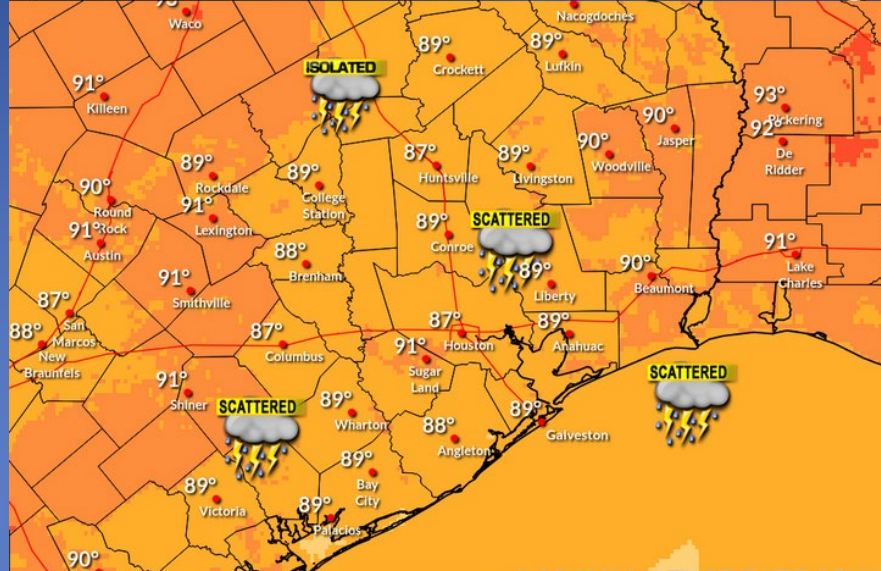
weather.gov/fortworth

Mostly sunny skies and seasonably hot temperatures are expected today and Sunday. Scattered thunderstorms may develop across the central and eastern parts of the region this afternoon. Most locations will likely remain dry! Lightning and brief, gusty winds will be the main threats in and around any storm.

Saturday Outlook

Highs near 90, scattered thunderstorms

Weather Forecast Office
Houston/Galveston TX
Issued Jul 13, 2024 4:42 AM CDT



@NWSHouston

weather.gov/hgx

Saturday's high temperatures. Scattered showers and thunderstorms likely.

Hazardous Weather

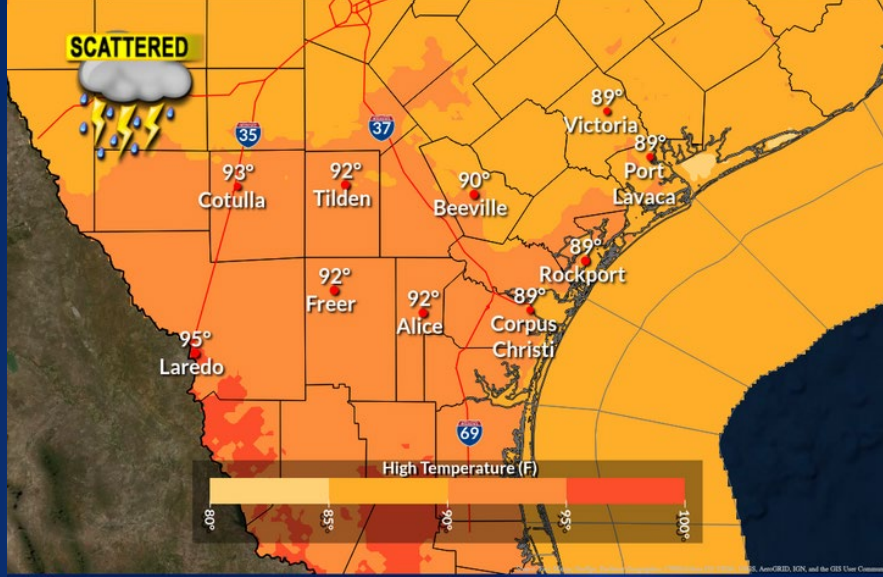
Scattered Showers/Storms Today

Seasonal Temperatures

Weather Forecast Office

Corpus Christi, TX

Issued Jul 13, 2024 5:02 AM CDT



Scattered showers and storms are expected again today. Temperatures will be near to slightly below normal.

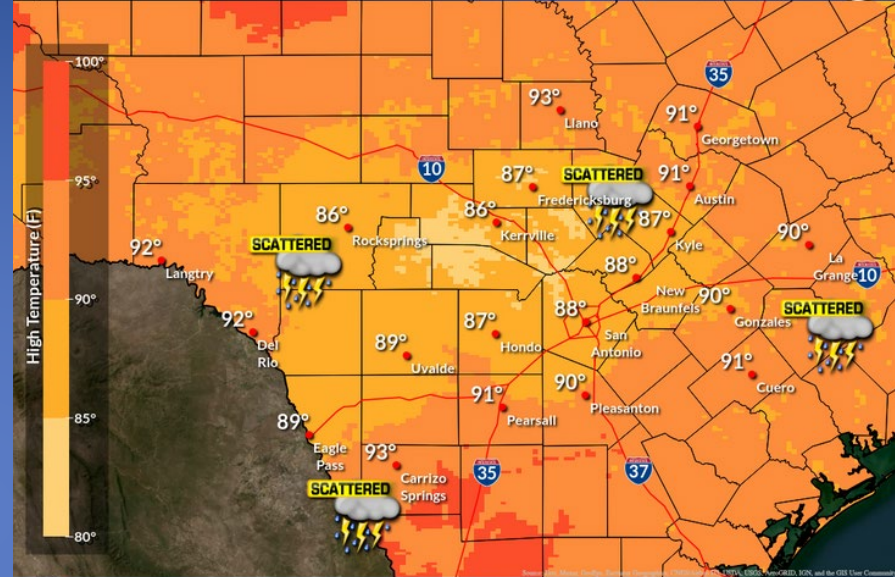
Scattered Showers & Storms

Highs in the mid 80s to lower 90s

Weather Forecast Office

Austin/San Antonio, TX

Issued Jul 13, 2024 3:42 AM CDT



Isolated to scattered showers and thunderstorms are expected across south central Texas today. A few strong storms could produce locally heavy downpours in excess of 1 inch and gusty winds. An increase in clouds and rain chances will keep highs below normal.

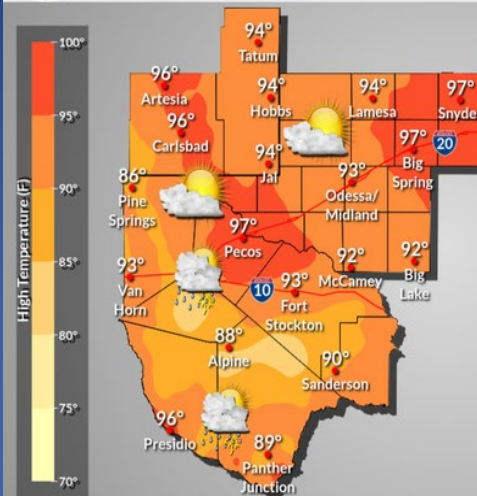
Hazardous Weather



Today's Forecast


July 13, 2024

3:24 AM



Key Takeaways:

- High temperatures mainly in the 80s and 90s
- Showers and storms in Davis Mountains and Big Bend
- Locally heavy rainfall could lead to flooding of low water crossings



National Weather Service
Midland/Odessa, TX

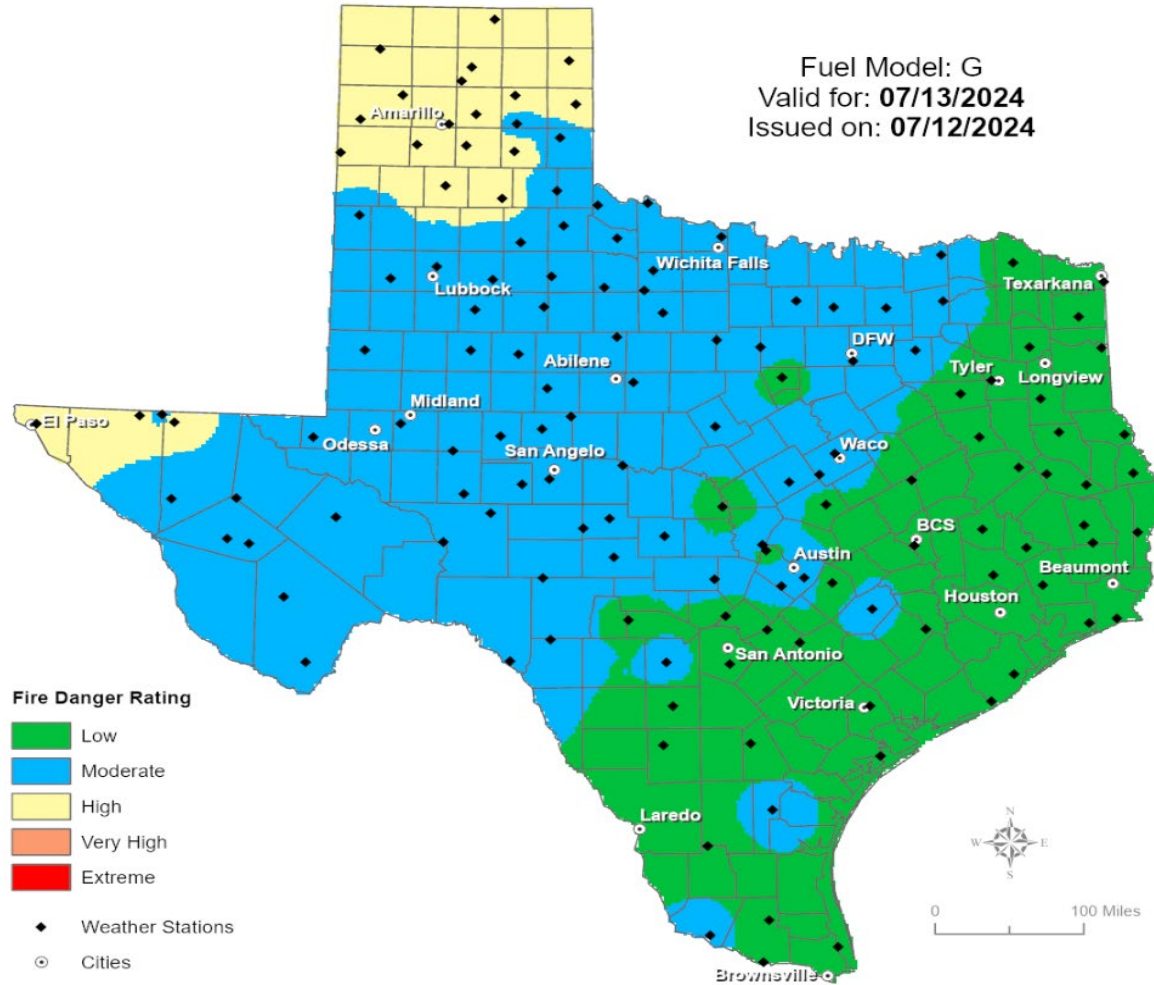
The weather each afternoon remains pleasant for many with mostly sunny skies and highs in the 90s. Scattered thunderstorms are mostly confined to the Davis Mountains and Big Bend.

Weather Warnings/Advisories Issued

DATE	WARNING TYPE	LOCATION
07/12/24	Flash Flood Warning	Jim Wells, Nueces and San Patricio Counties
07/12/24	Flood Advisory	Atascosa, Jim Wells, Live Oak, Nueces and San Patricio Counties

Fire Danger Forecast

Forecast Fire Danger



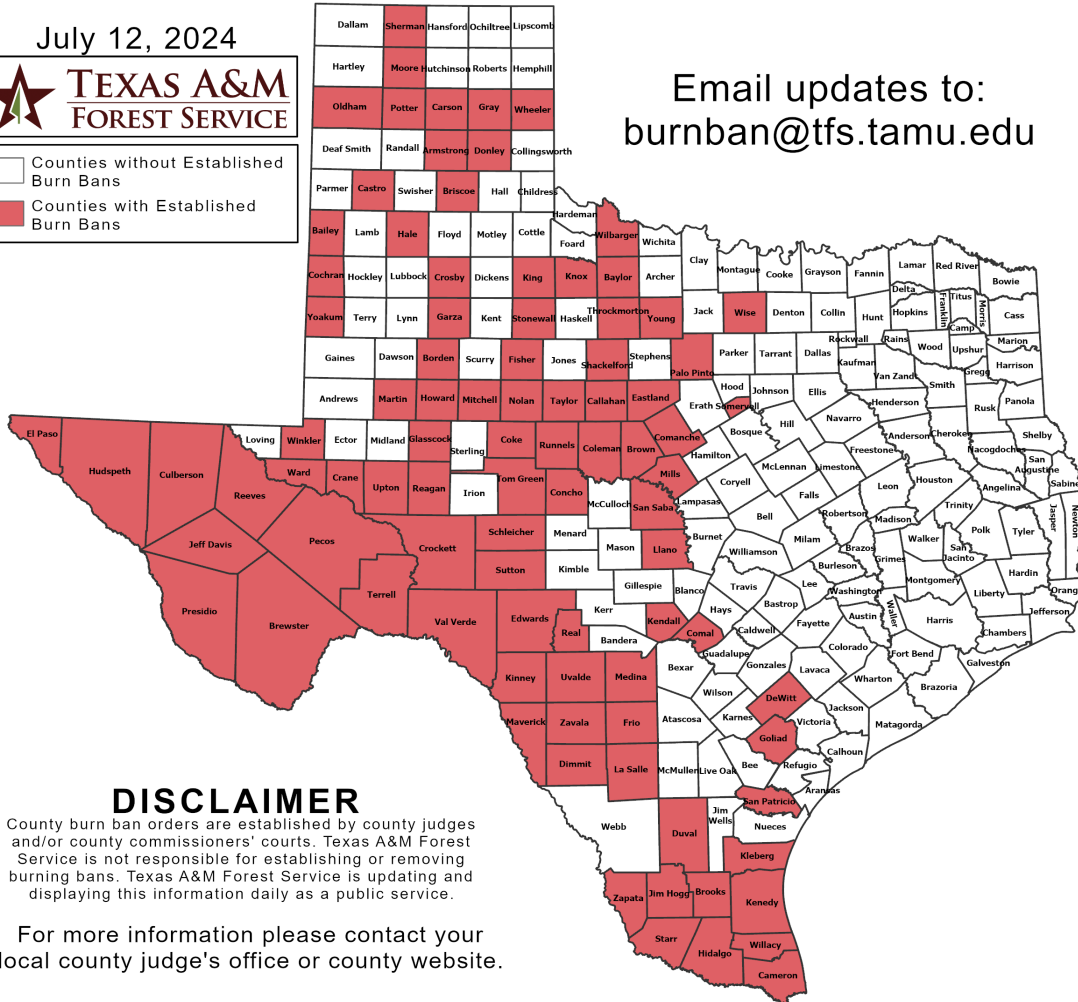
Burn Ban

OUTDOOR BURN BANS

July 12, 2024



Counties without Established Burn Bans
 Counties with Established Burn Bans



Email updates to:
burnban@tfs.tamu.edu

Counties with Burn Bans: 91

- Armstrong
- Bailey
- Baylor
- Borden
- Brewster
- Briscoe
- Brooks
- Brown
- Callahan
- Cameron
- Carson
- Castro
- Cochran
- Coke
- Coleman
- Comal
- Comanche
- Concho
- Crane
- Crockett
- Crosby
- Culberson
- DeWitt
- Dimmit
- Donley
- Duval
- Eastland
- Edwards
- El Paso
- Fisher
- Frio
- Garza
- Glasscock
- Goliad
- Gray
- Hale
- Hidalgo
- Howard
- Hudspeth
- Jeff Davis
- Jim Hogg
- Kendall
- Kenedy
- King
- Kinney
- Kleberg
- Knox
- La Salle
- Llano
- Martin
- Maverick
- Medina
- Mills
- Mitchell
- Moore
- Nolan
- Oldham
- Palo Pinto
- Pecos
- Potter
- Presidio
- Reagan
- Real
- Reeves
- Runnels
- San Patricio
- San Saba
- Schleicher
- Shackelford
- Sherman
- Somervell
- Starr
- Stonewall
- Sutton
- Taylor
- Terrell
- Throckmorton
- Tom Green
- Upton
- Uvalde
- Val Verde
- Ward
- Wheeler
- Wilbarger
- Willacy
- Winkler
- Wise
- Yoakum
- Young
- Zapata
- Zavala

DISCLAIMER

County burn ban orders are established by county judges and/or county commissioners' courts. Texas A&M Forest Service is not responsible for establishing or removing burning bans. Texas A&M Forest Service is updating and displaying this information daily as a public service.

For more information please contact your local county judge's office or county website.

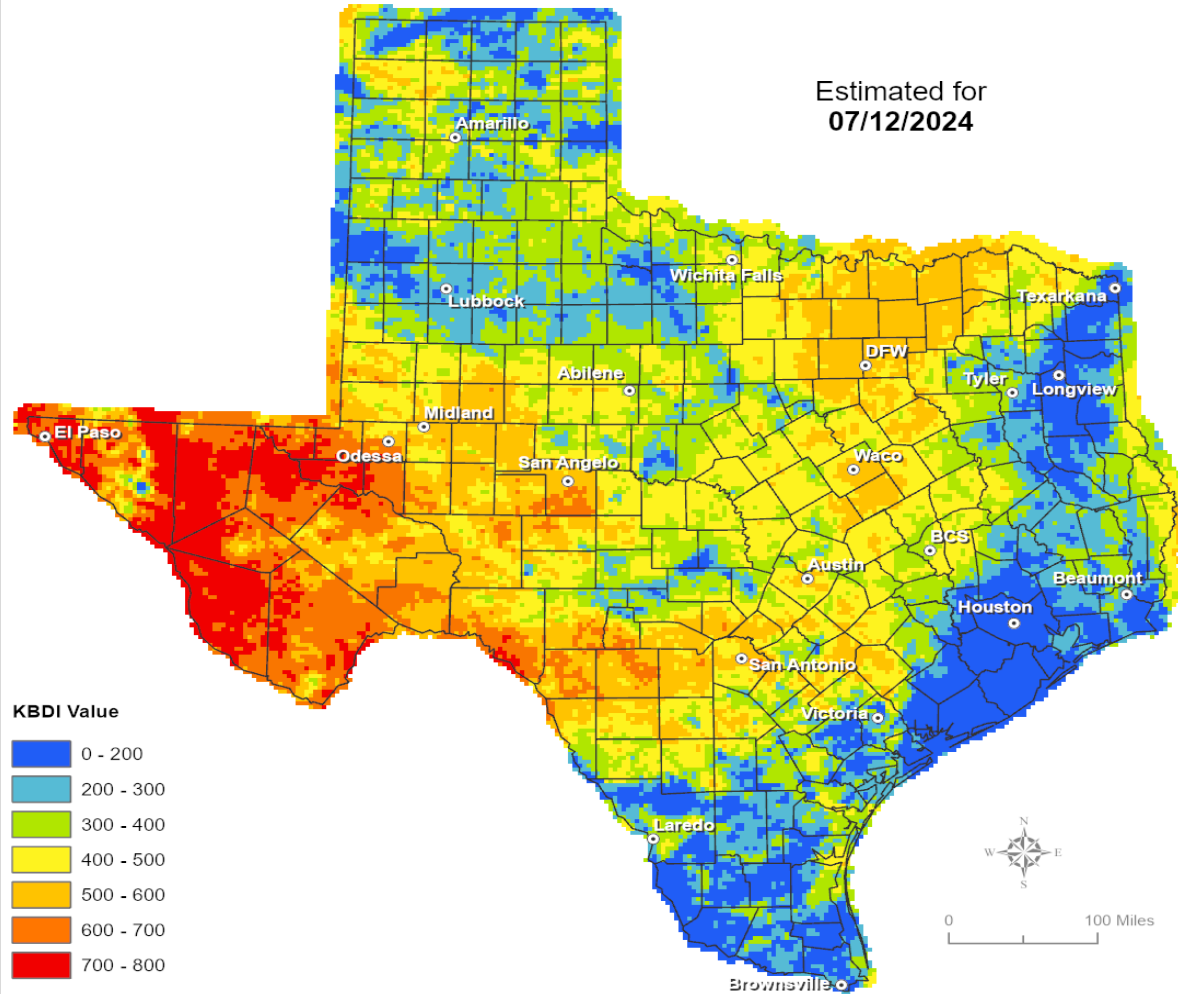
RED FLAG WARNINGS: www.weather.gov
 Additional map formats available at <https://tfsweb.tamu.edu/Burnbans/>

Keetch-Byram Drought Index

Keetch-Byram Drought Index

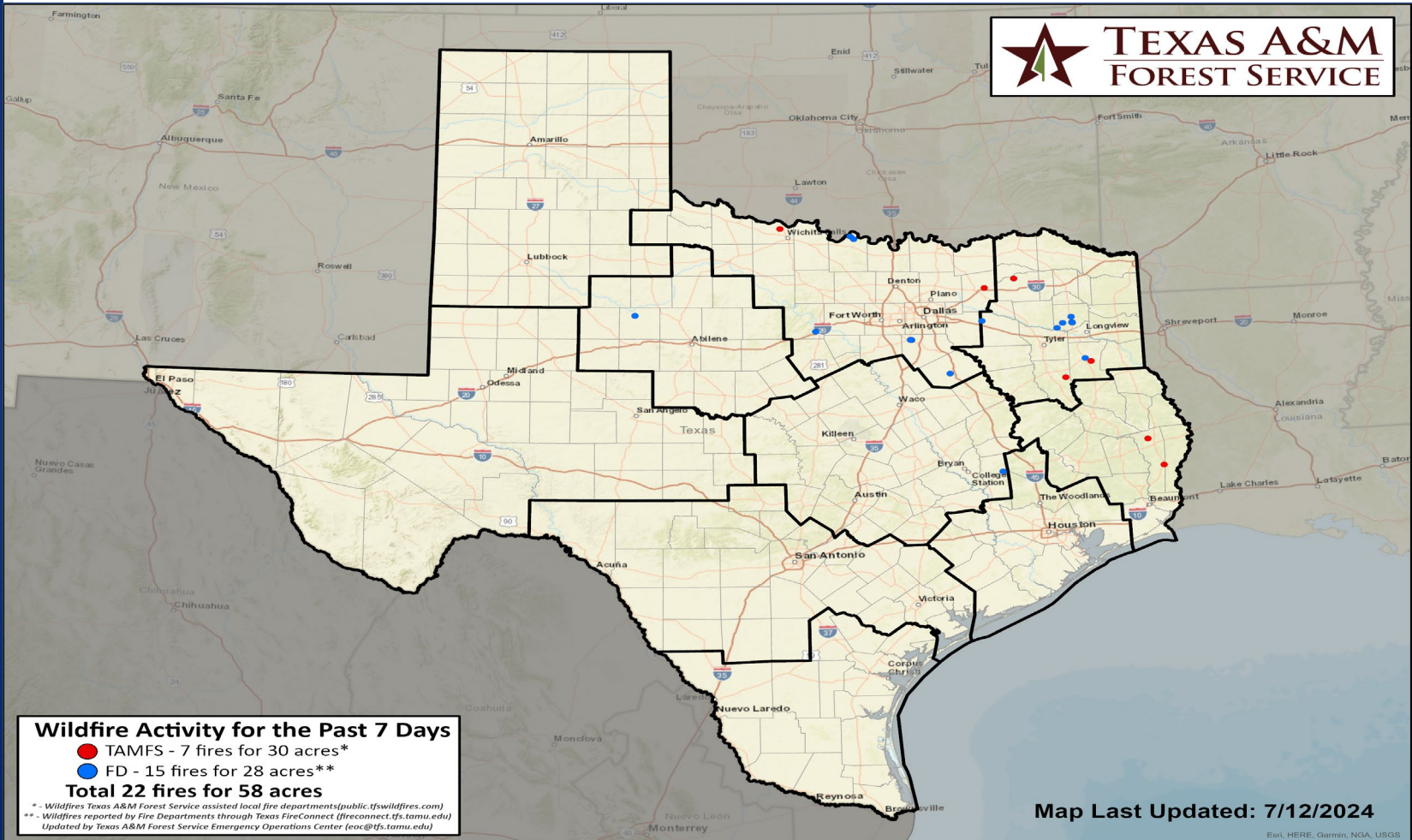
(4 km x 4 km resolution)

Estimated for
07/12/2024



Fire Activity (*Last 24 Hours)

Report of 209 (No Change) fires and 1,250,011 (No Change) acres have been burned this year. There are 91 (+1) counties with burn bans. The Keetch-Byram Drought Index list contains 108 (+7) counties with an average over 400.



Training

DATES		TITLE	COURSE	LOCATION
07/12/24	07/14/24	Community Emergency Response Team (CERT) Course	G-317	Leander
07/13/24	07/14/24	Medical Management of Chemical, Biological, Radiological, Nuclear, and Explosive (CBRNE) Events	PER-211	Dallas

Statewide Significant Events

DATES		LOCATION	EVENT
07/11/24	07/17/24	Arlington	MLB All-Star Week and Game
07/13/24	07/13/24	Weatherford	Parker County Peach Festival