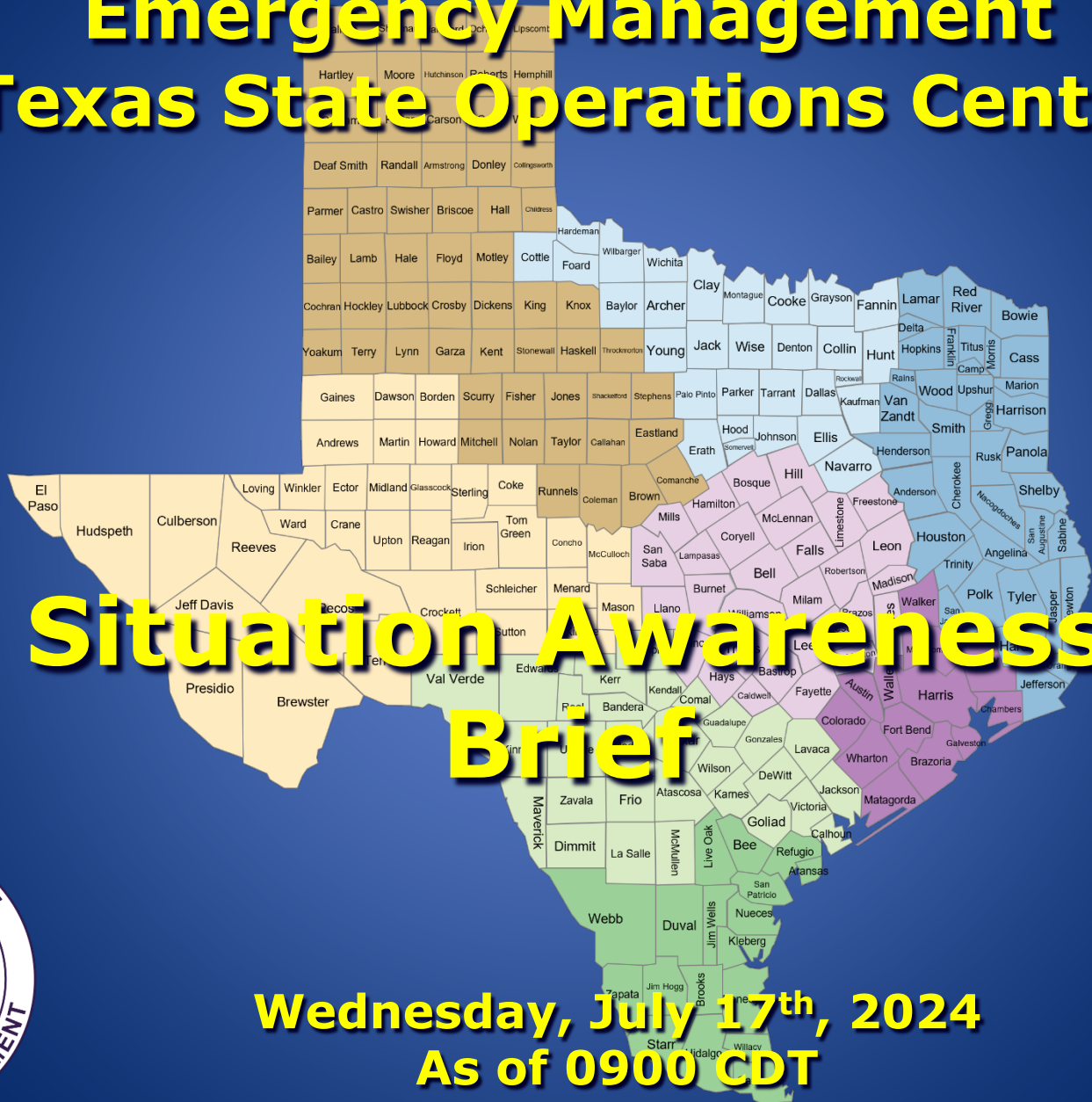


Texas Division of Emergency Management Texas State Operations Center



**Wednesday, July 17th, 2024
As of 0900 CDT**

Tropical Weather Awareness



Seven-Day Graphical Tropical Weather Outlook

National Hurricane Center Miami, Florida



www.hurricanes.gov

No Disturbances

Tropical cyclone activity is not expected during the next 7 days.

07:24 AM EDT
Wed Jul 17 2024

100W 90W 80W 70W 60W 50W 40W 30W 20W

Current Disturbances and Seven-Day Cyclone Formation Chance: < 40% 40-60% > 60%

Tropical or Sub-Tropical Cyclone: Depression Storm Hurricane

Post-Tropical Cyclone or Remnants

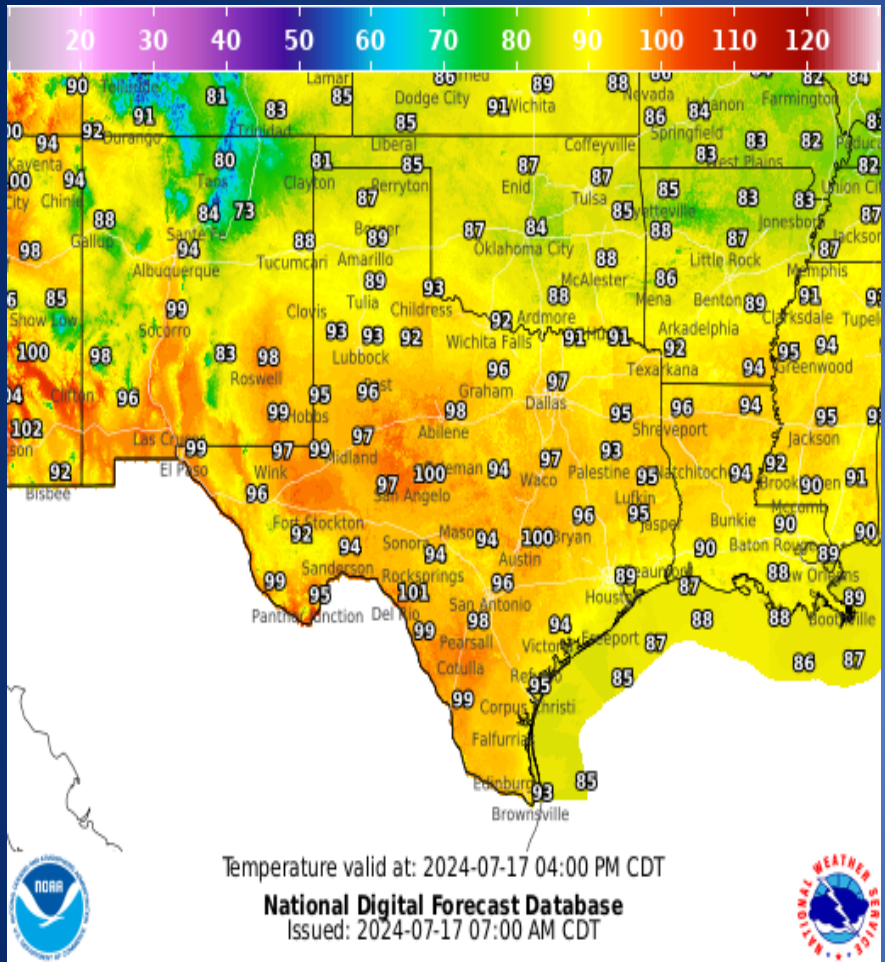
Incidents Reported to the State Operations Center (last 24 hours)

DATE	SUBJECT	LOCATION
07/16/24	Initial Report of Telecommunications Outage	Hopkins County
07/17/24	Preliminary Earthquake Report (M3.0)	Martin County

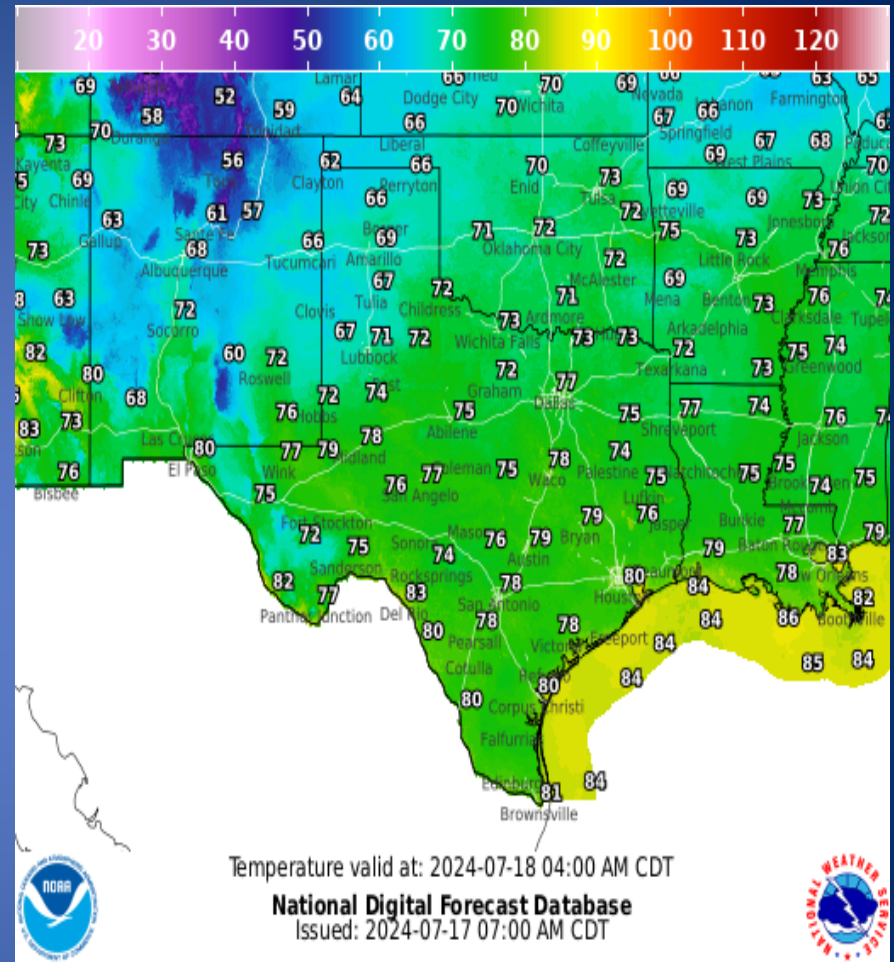
Informational Products Distributed by the State Operations Center

DATE	/SUBJECT
07/16/24	NWS Amarillo: Severe Weather Briefing
07/17/24	Daily NWS Threat Brief for FEMA Region 6

Weather Forecast

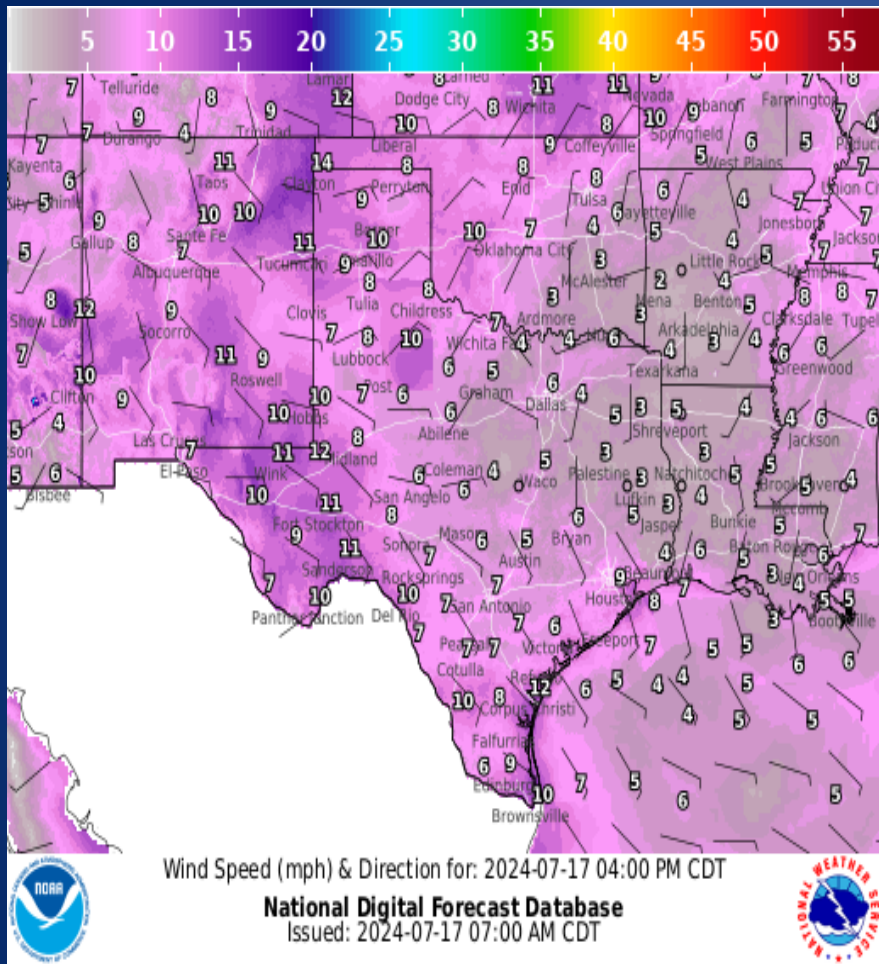


Highs

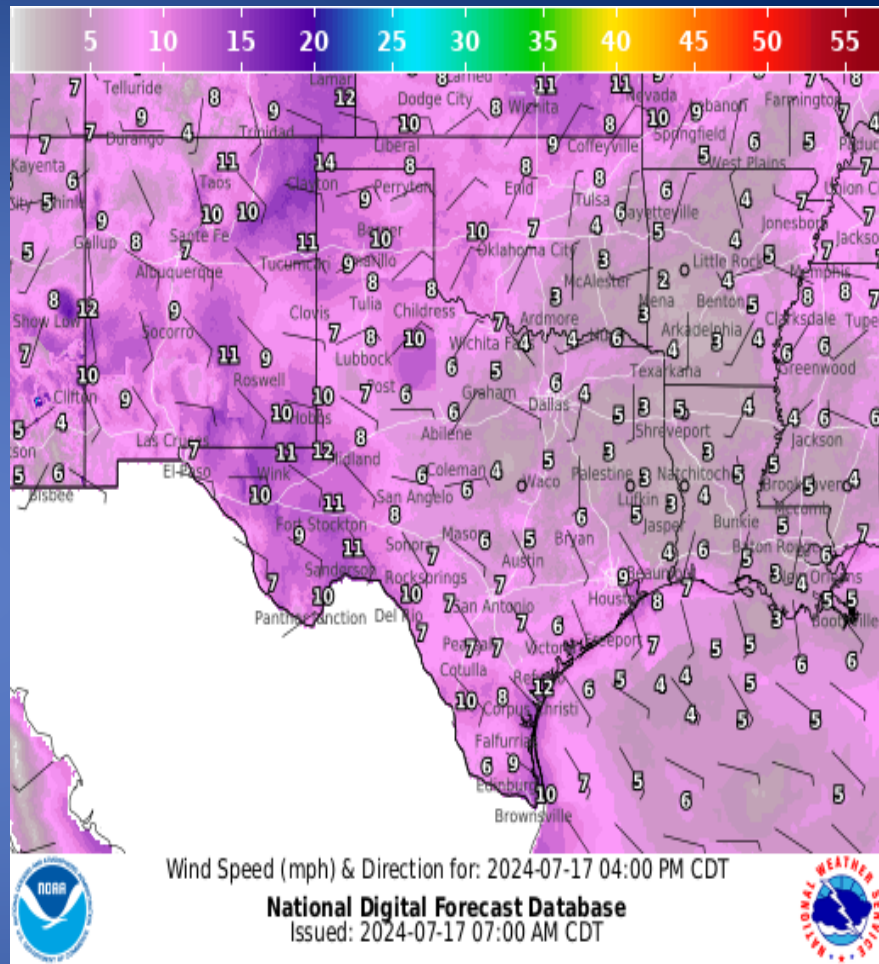


Lows

Weather Forecast

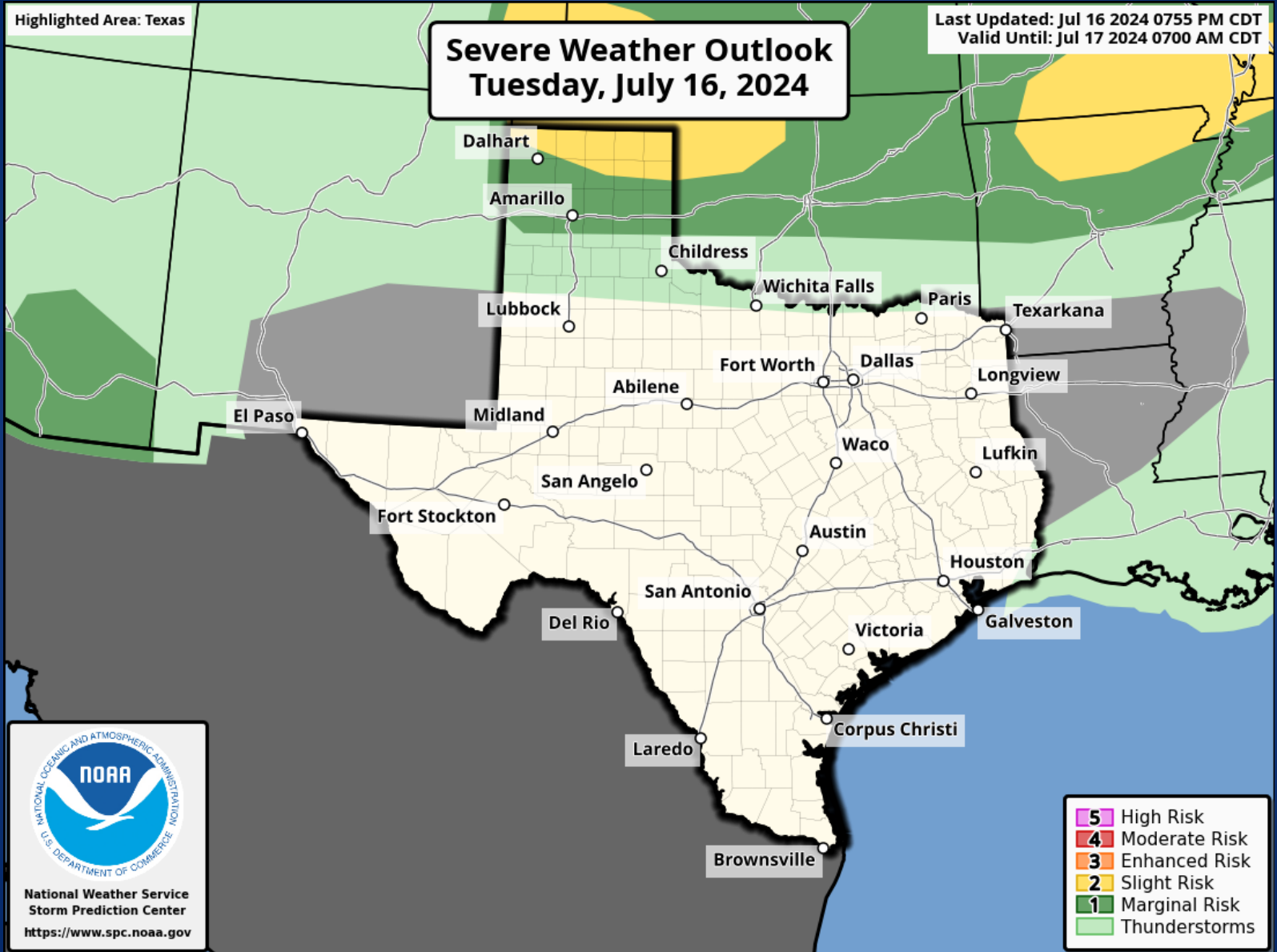


Wind Speeds



Gusts

Hazardous Weather



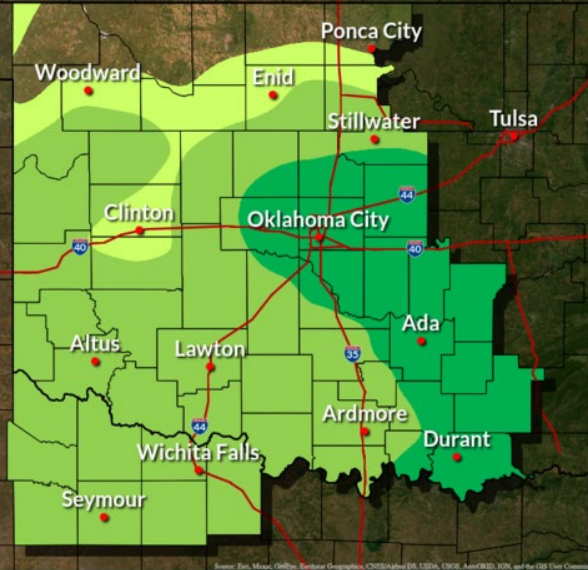
Hazardous Weather

Wednesday Storm Chances

Weather Forecast Office
Norman, OK
Issued Jul 17, 2024 5:20 AM CDT



Chance of Precipitation	
	80 – 100 %
	60 – 80 %
	40 – 60 %
	25 – 40 %
	15 – 25 %

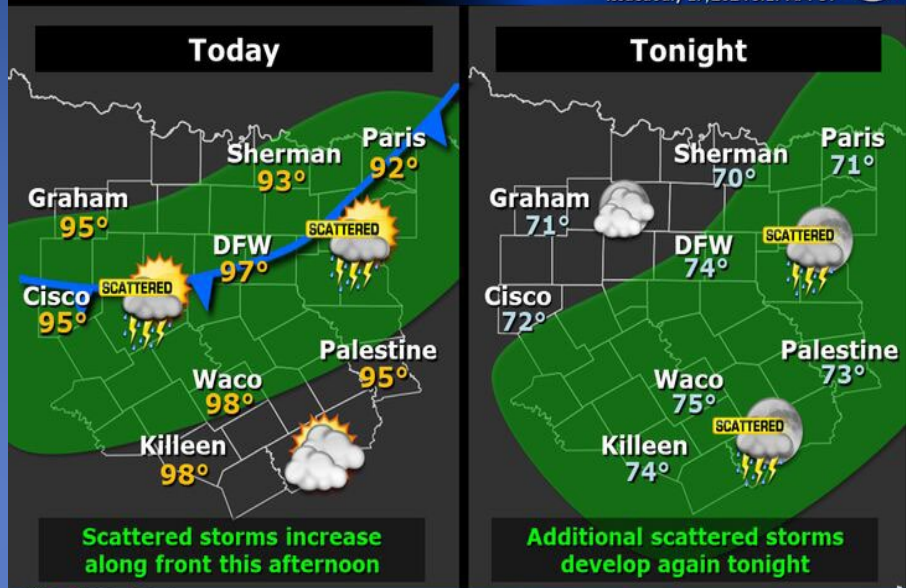


NWSNorman

weather.gov/norman

Rain Chances Increase this Afternoon/Tonight

Weather Forecast Office
Fort Worth, TX
Issued July 17, 2024 5:17 AM CT



NWSFortWorth

weather.gov/fortworth

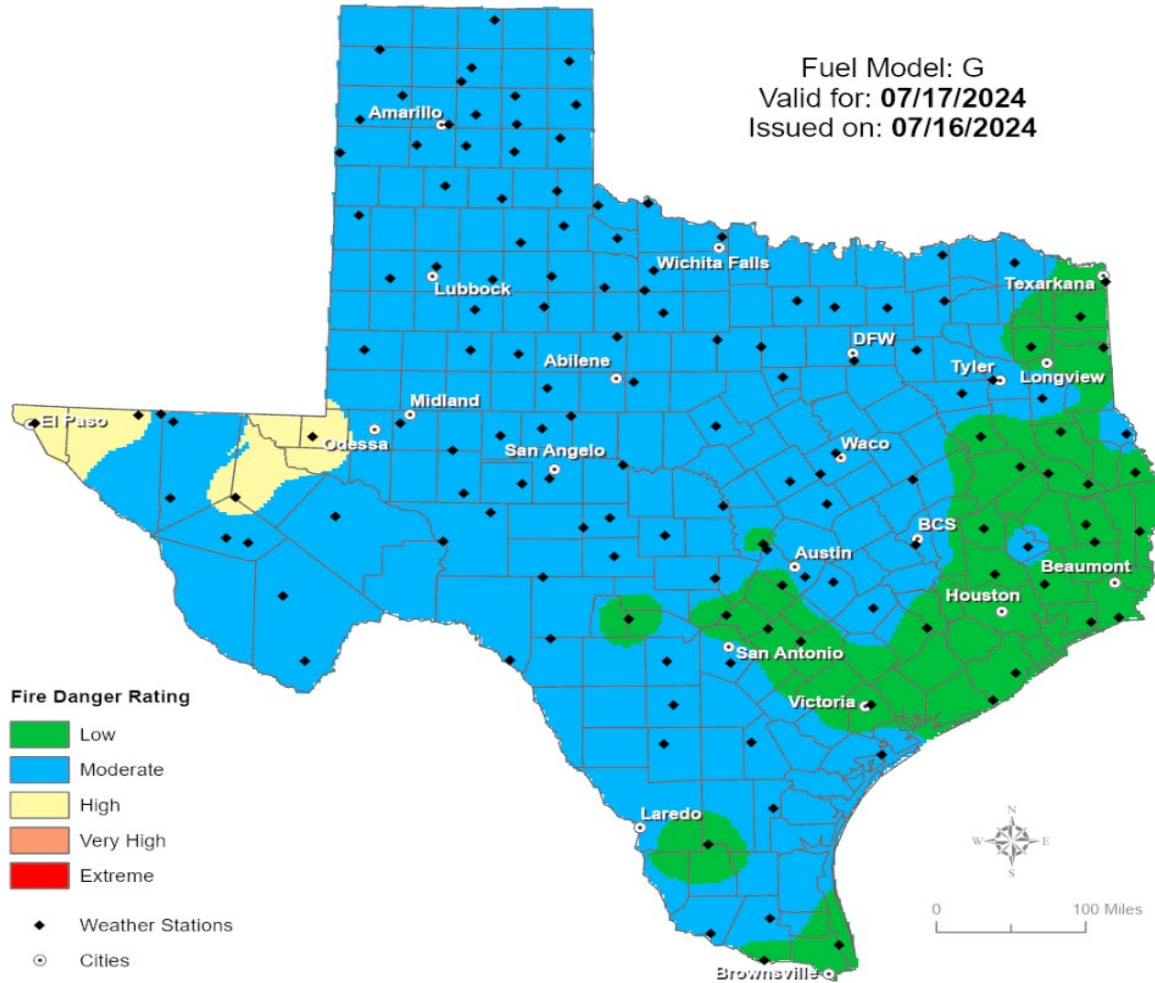
Scattered showers and thunderstorms are expected to develop along a cold front this afternoon across North Texas and continue into tonight. The main threat this afternoon will be along the I-20 corridor and will shift south and east tonight. While a few strong storms will be possible with gusty winds, locally heavy rainfall and frequent lightning will be the main threats.

Weather Warnings/Advisories Issued

DATE	WARNING TYPE	LOCATION
07/16/24	Severe Thunderstorm Warning	Carson, Dallam, Hansford, Hemphill, Hutchinson, Lipscomb, Moore, Ochiltree, Potter, Roberts, and Sherman Counties
07/16/24	Flood Advisory	Hansford and Hutchinson Counties

Fire Danger Forecast

Forecast Fire Danger



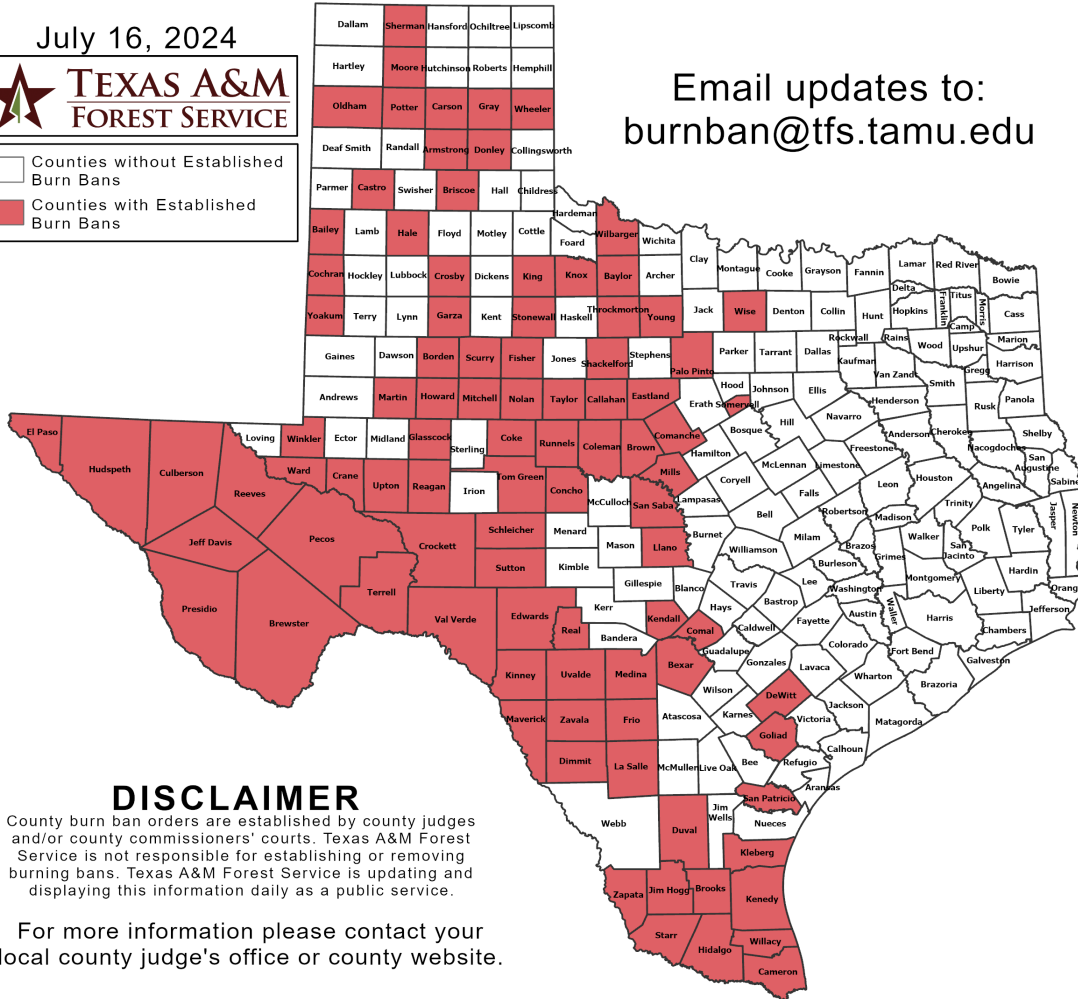
Burn Ban

OUTDOOR BURN BANS

July 16, 2024



Counties without Established Burn Bans
 Counties with Established Burn Bans



Email updates to:
burnban@tfs.tamu.edu

Counties with Burn Bans: 93

- Armstrong
- Bailey
- Baylor
- Bexar
- Borden
- Brewster
- Briscoe
- Brooks
- Brown
- Callahan
- Cameron
- Carson
- Castro
- Cochran
- Coke
- Coleman
- Comal
- Comanche
- Concho
- Crane
- Crockett
- Crosby
- Culberson
- DeWitt
- Dimmit
- Donley
- Duval
- Eastland
- Edwards
- El Paso
- Fisher
- Frio
- Garza
- Glasscock
- Goliad
- Gray
- Hale
- Hidalgo
- Howard
- Hudspeth
- Jeff Davis
- Jim Hogg
- Kendall
- Kenedy
- King
- Kinney
- Kleberg
- Knox
- La Salle
- Llano
- Martin
- Maverick
- Medina
- Mills
- Mitchell
- Moore
- Nolan
- Oldham
- Palo Pinto
- Pecos
- Potter
- Presidio
- Reagan
- Real
- Reeves
- Runnels
- San Patricio
- San Saba
- Schleicher
- Scurry
- Shackelford
- Sherman
- Jim Hogg
- Somervell
- Starr
- Stonewall
- Sutton
- Taylor
- Terrell
- Throckmorton
- Tom Green
- Upton
- Val Verde
- Ward
- Wheeler
- Willacy
- Winkler
- Wise
- Yoakum
- Young
- Zapata
- Zavala

DISCLAIMER

County burn ban orders are established by county judges and/or county commissioners' courts. Texas A&M Forest Service is not responsible for establishing or removing burning bans. Texas A&M Forest Service is updating and displaying this information daily as a public service.

For more information please contact your local county judge's office or county website.

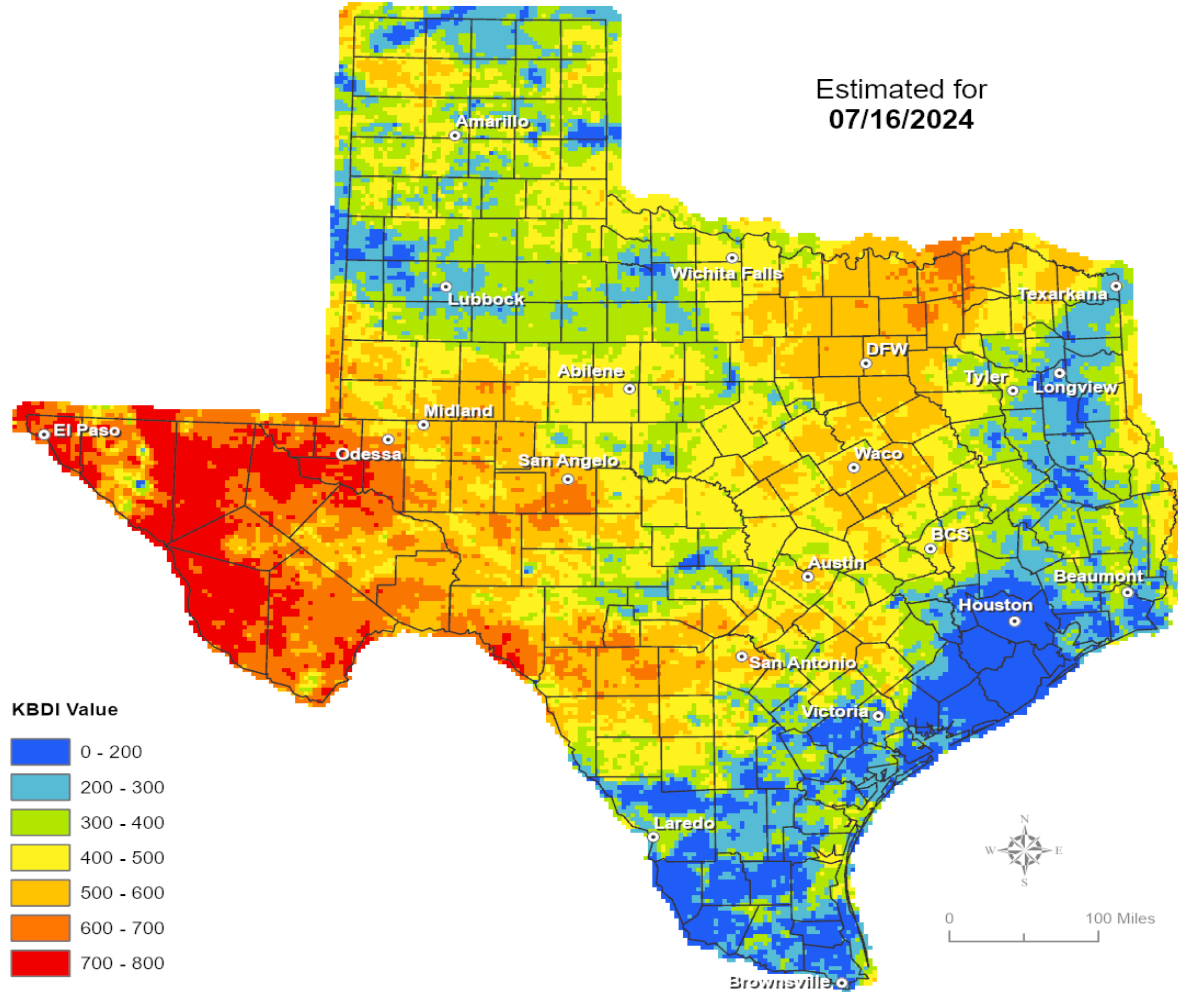
RED FLAG WARNINGS: www.weather.gov
 Additional map formats available at <https://tfsweb.tamu.edu/Burnbans/>

Keetch-Byram Drought Index

Keetch-Byram Drought Index

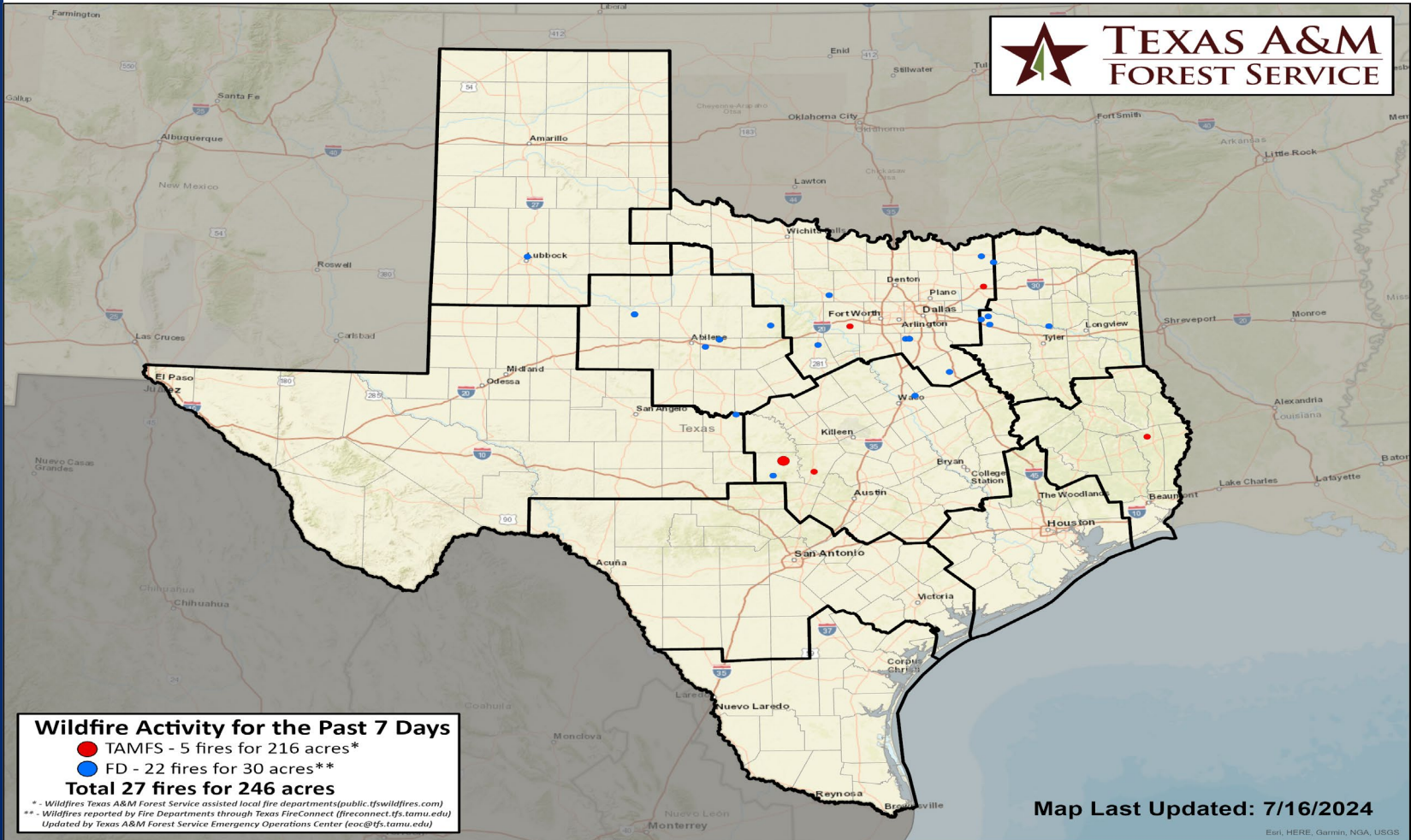
(4 km x 4 km resolution)

Estimated for
07/16/2024



Fire Activity (*Last 24 Hours)

Report of 211 (No Change) fires and 1,250,182 (No Change) acres have been burned this year. There are 93 (+1) counties with burn bans. The Keetch-Byram Drought Index list contains 129 (+4) counties with an average over 400.



Training

DATES		TITLE	COURSE	LOCATION
07/15/24	07/19/24	Advanced IV: Advanced Concepts and Policy in the EM Profession	E-454	Austin
07/15/24	07/19/24	NIMS ICS All-Hazards Logistics Section Chief (LSC) Course	E/L-967	El Paso
07/16/24	07/17/24	HazMat Incident Command (Certification Course)	H-502	Orange
07/16/24	07/18/24	Texas Disaster Accounting 101	T-600	Raymondville
07/17/24	07/19/24	Intermediate Incident Command System for Expanding Incidents	G-300	Corpus Christi
07/17/24	07/18/24	Jurisdictional Threat and Hazard Identification and Risk Assessment Stakeholder Preparedness Review	MGT-310	Austin

Statewide Significant Events

DATES		LOCATION	EVENT
07/11/24	07/17/24	Arlington	MLB All-Star Week and Game