

Texas Division of Emergency Management Texas State Operations Center



Thursday, July 25th, 2024
As of 0900 CDT

Tropical Weather Awareness



Seven-Day Graphical Tropical Weather Outlook

National Hurricane Center Miami, Florida



www.hurricanes.gov

No Disturbances



07:30 AM EDT
Thu Jul 25 2024

Current Disturbances and Seven-Day Cyclone Formation Chance: < 40% 40-60% > 60%
Tropical or Sub-Tropical Cyclone: Depression Storm Hurricane
 Post-Tropical Cyclone or Remnants

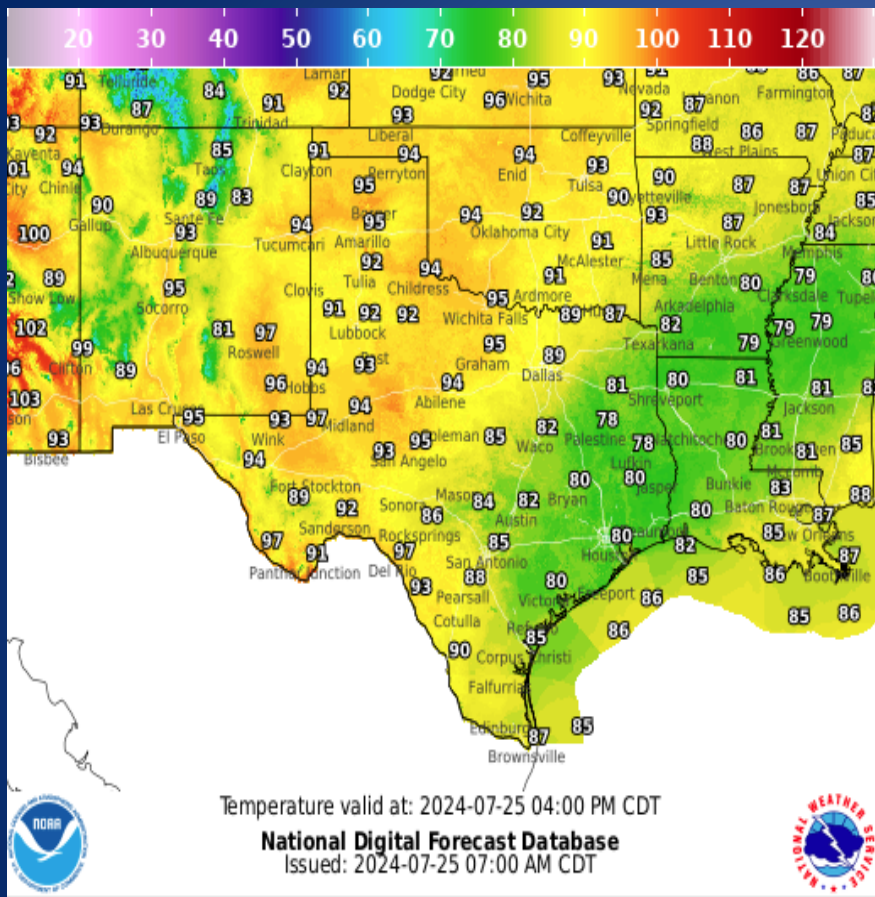
Incidents Reported to the State Operations Center (last 24 hours)

DATE	SUBJECT	LOCATION
07/24/24	Initial Report of the Bull Fire	Taylor County
07/24/24	Update Report of the Bull Fire	Taylor County
07/24/24	Update Report #2 of the Bull Fire	Taylor County
07/24/24	Final Report of the Bull Fire	Taylor County

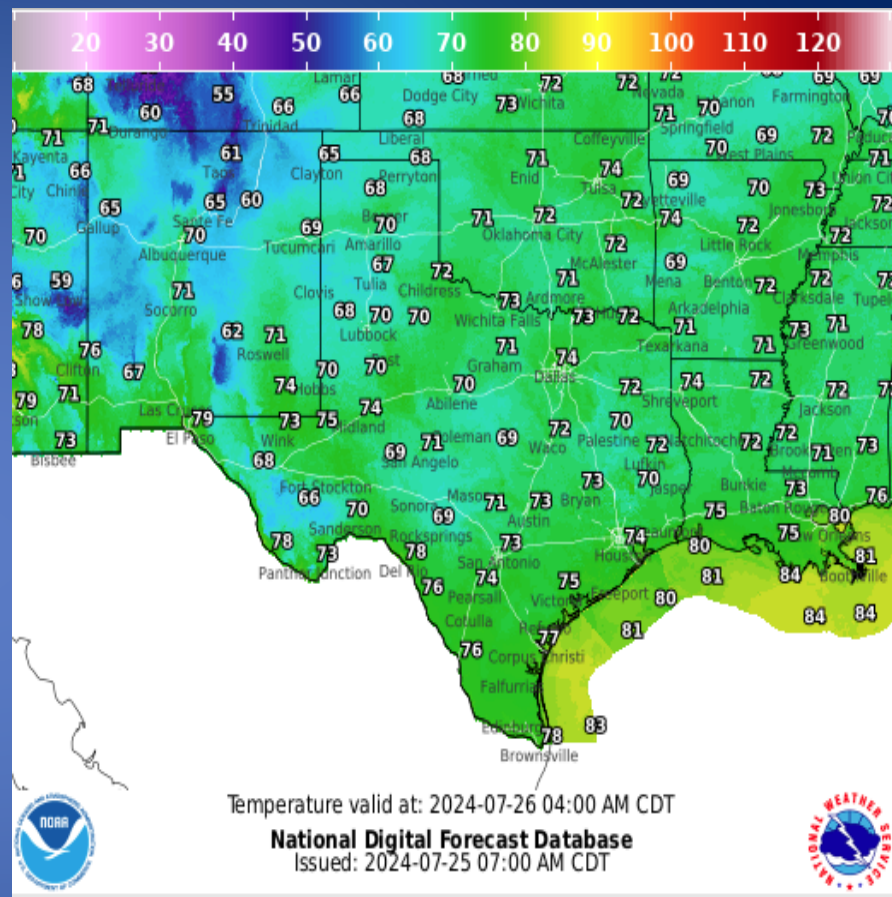
Informational Products Distributed by the State Operations Center

DATE	SUBJECT
07/24/24	NWS West Gulf RFC: Rainfall Threat Shifting to the Coast...New River Flooding in Play
07/24/24	NWS Houston/Galveston: Update-Threat of Moderate-Heavy Rain Continues Later Tonight & Thursday
07/24/24	NWS Austin/San Antonio: Public Information Statement - 48 Hour Precipitation Reports Ending 10 AM CDT
07/24/24	NWS Brownsville: Public Information Statement - Rainfall totals over the last 24 hours (5 PM Tuesday - 5 PM Wednesday) July 23-24
07/25/24	NWS Lake Charles, LA: Decision Support Packet: Excessive Rain and Flooding
07/25/24	NWS Corpus Christi: Flood Watch Now In Effect - Moderate Risk of Excessive Rainfall
07/25/24	NWS El Paso, TX/Santa Teresa, NM: Weather Outlook
07/25/24	Daily NWS Threat Brief for FEMA Region 6

Weather Forecast

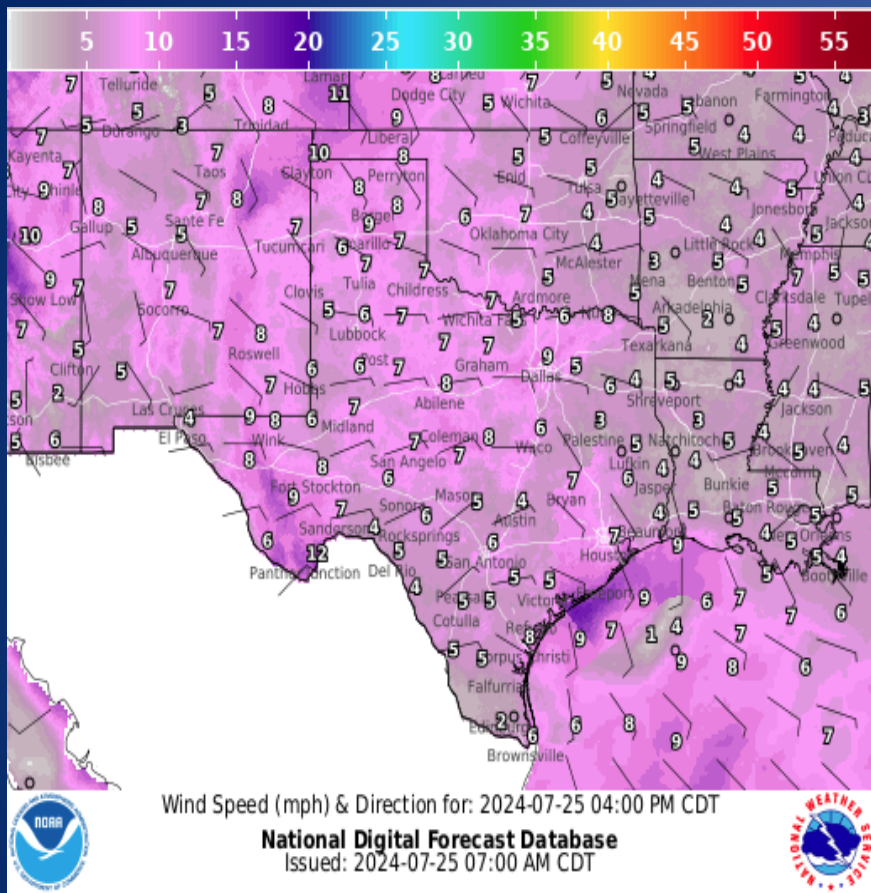


Highs

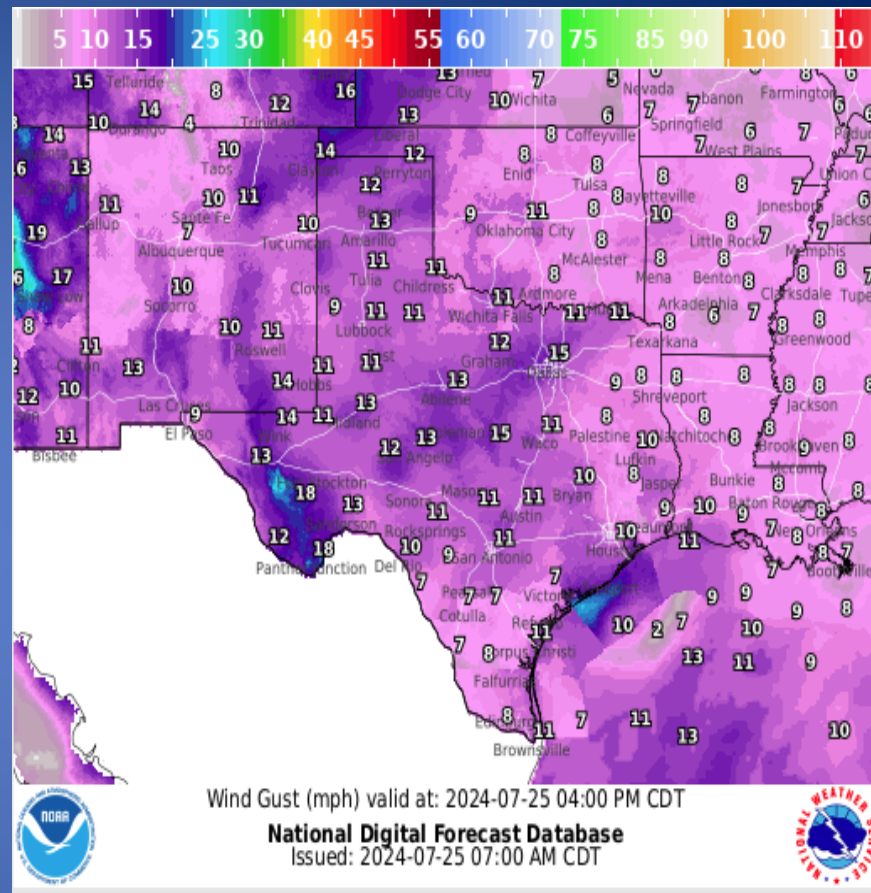


Lows

Weather Forecast



Wind Speeds



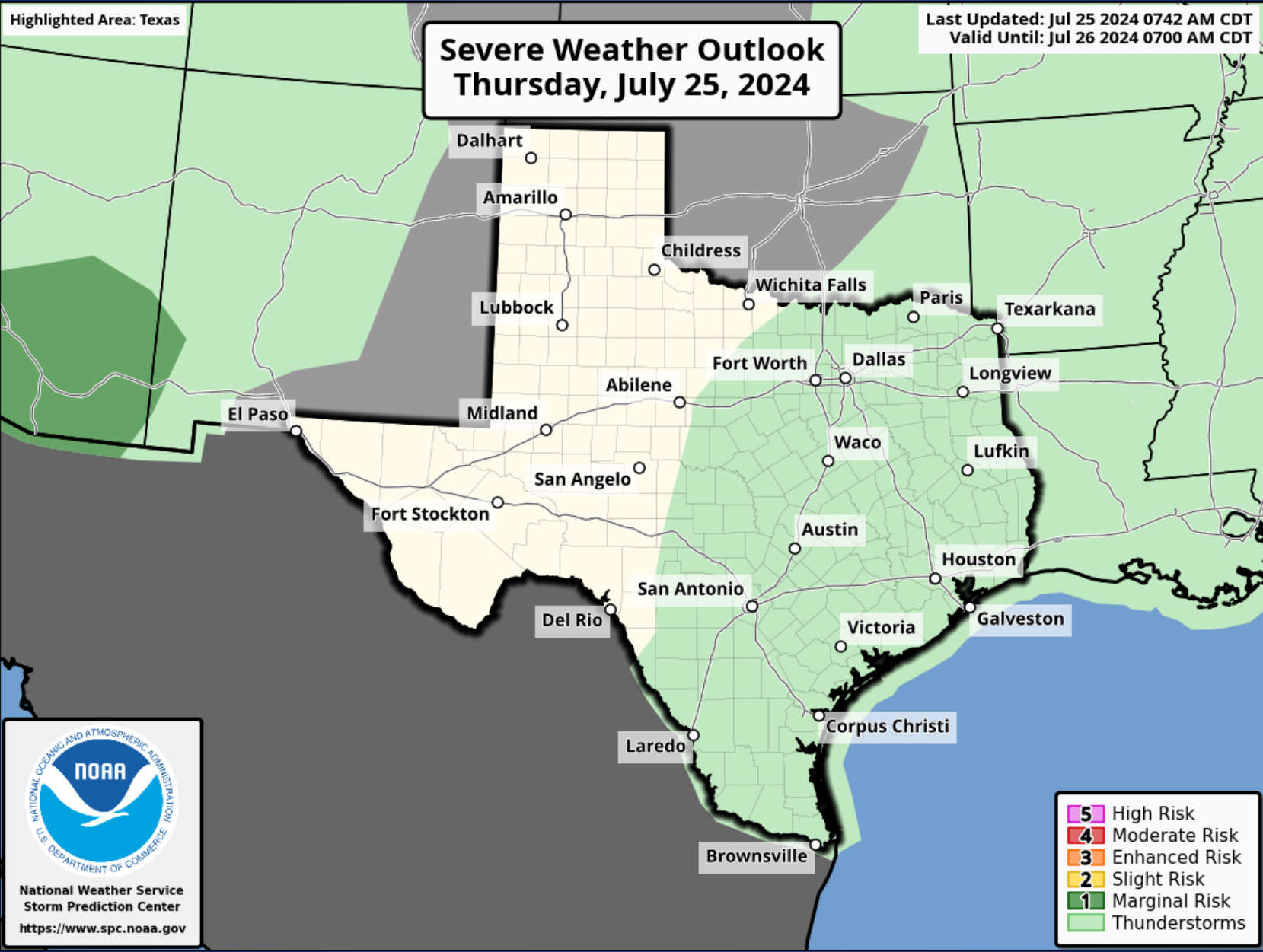
Gusts

Hazardous Weather

Highlighted Area: Texas

Last Updated: Jul 25 2024 0742 AM CDT
Valid Until: Jul 26 2024 0700 AM CDT

Severe Weather Outlook Thursday, July 25, 2024



- 5 High Risk
- 4 Moderate Risk
- 3 Enhanced Risk
- 2 Slight Risk
- 1 Marginal Risk
- Thunderstorms

NATIONAL OCEANIC AND ATMOSPHERIC ADMINISTRATION
U.S. DEPARTMENT OF COMMERCE
NOAA
National Weather Service
Storm Prediction Center
<https://www.spc.noaa.gov>

Hazardous Weather

Storm Chances Through The End Of The Week

Weather Forecast Office
Fort Worth, TX
Issued July 25, 2024 2:30 AM CT

Daily chances for showers and storms persist through at least Friday.

Morning storm chances will be more isolated compared to in the afternoon.

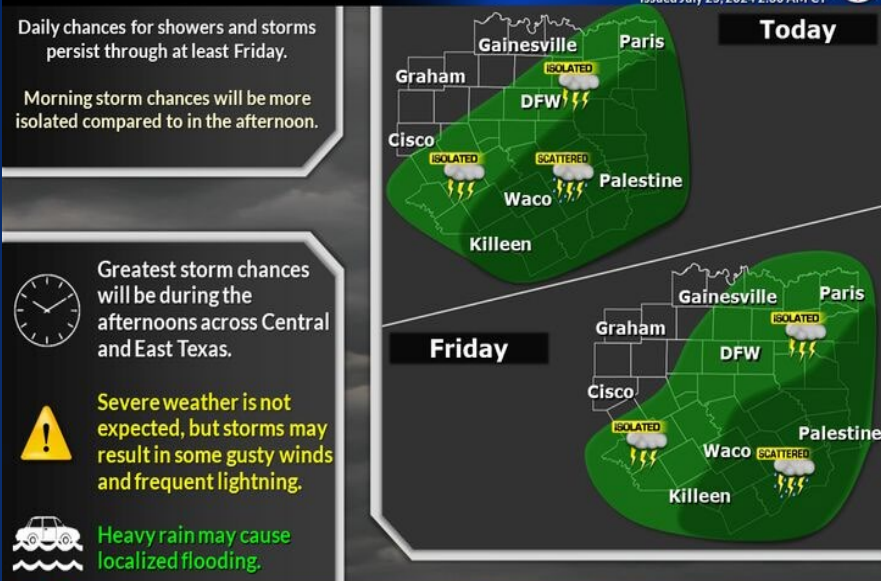
Greatest storm chances will be during the afternoons across Central and East Texas.

Severe weather is not expected, but storms may result in some gusty winds and frequent lightning.

Heavy rain may cause localized flooding.

NWSFortWorth

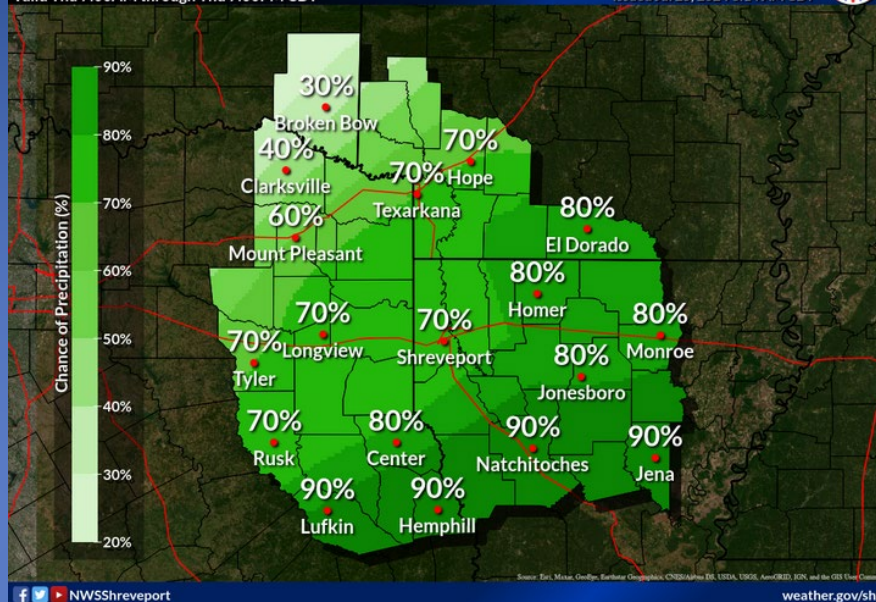
weather.gov/fortworth



Precipitation Chances: Today

Weather Forecast Office
Shreveport, LA
Issued Jul 25, 2024 3:14 AM CDT

Valid Thu 7:00AM through Thu 7:00PM CDT



NWSShreveport

weather.gov/shv

On and off showers and storms, mainly across Central and East Texas, will continue to be possible through at least Friday afternoon. Best chances for rain will be in the afternoon across Central and East Texas. during the afternoons both today and tomorrow. Severe weather is not expected, though lightning and localized flooding from heavy rain will impact any outdoor plans.

Showers and storms will impact portions of the ArkLaTex once again today, particularly across deep east Texas into north central and northeast Louisiana.

Hazardous Weather

Flood Watch

Through 4 PM Today

Key Message

Conditions will be favorable for flash flooding. Expect additional rainfall amounts of 3 to 5 inches, with localized heavier amounts possible through today.

Hazards

Efficient rainfall rates

Flash Flooding Possible

Rises along waterways

Actions

Have multiple ways to receive warning information.

Turn around, don't drown.

Outdoor plans? Remain weather aware.

National Weather Service
Lake Charles, LA

Excessive Rainfall Outlooks

July 25, 2024
5:22 AM

Today through Friday

Weather Prediction Center
Excessive Rainfall Outlook
Thursday, July 25, 2024

Today through 7 AM Friday

Precipitation Forecast through Friday

Marginal Slight Moderate High

National Weather Service
Lake Charles, LA

A Flood Watch has been posted for portions of SE Texas and SW Louisiana. There are chances for widespread rainfall amounts ranging from three to five inches, with locally higher amounts in areas that receive training or repeated thunderstorms.

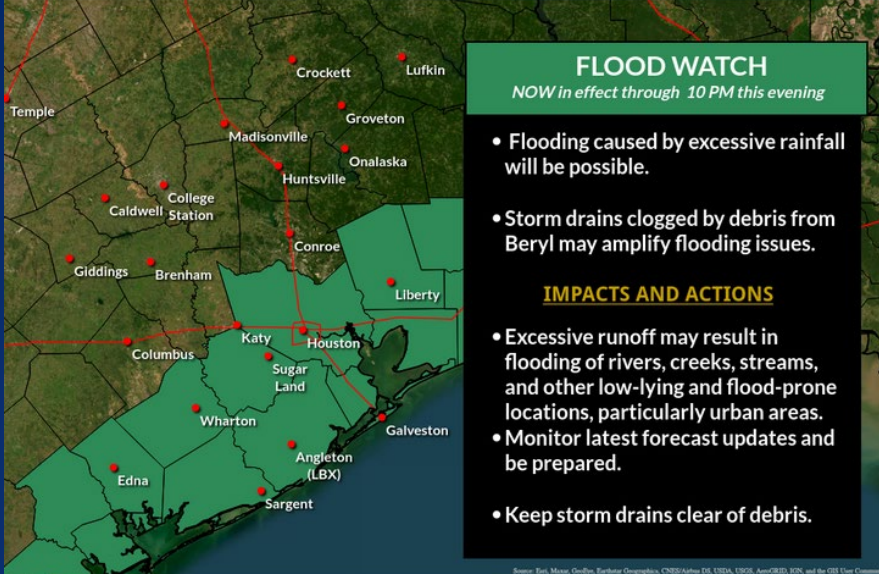
A "moderate risk" has been outlined over portions of SE Texas and SW Louisiana for excessive rainfall through today. There are good chances for three to five inches of rain with locally higher amounts within the moderate risk area. The rest of the forecast area remains under a slight risk for excessive rain as localized flooding can not be ruled out in these areas as well.

Hazardous Weather

Flood Watch is in Effect

Though this evening

Weather Forecast Office
Houston/Galveston TX
Issued Jul 25, 2024 5:21 AM CDT



@NWSHouston

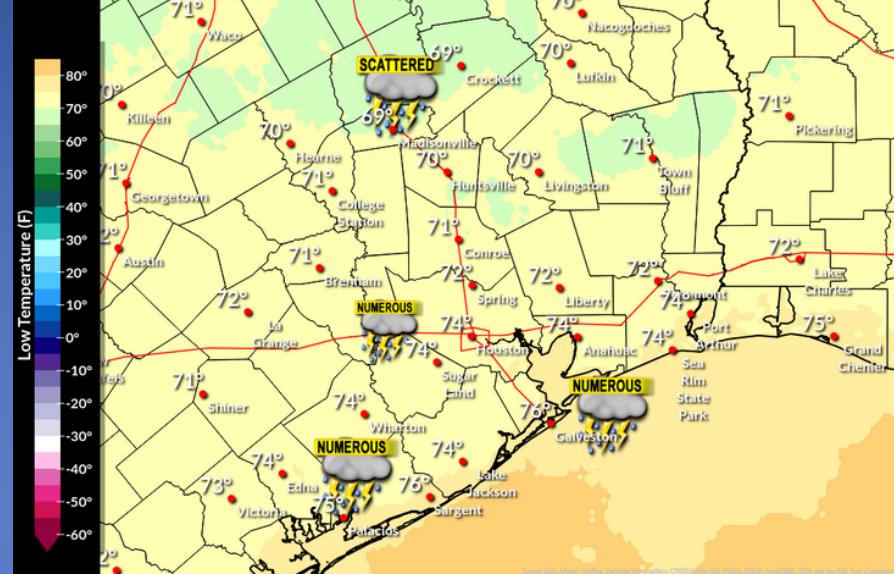
weather.gov/hgx

A Flood Watch remains in effect through late this evening.

Tonight's Outlook

Scattered to numerous showers & storms, mainly over the coast

Weather Forecast Office
Houston/Galveston TX
Issued Jul 25, 2024 5:59 AM CDT



@NWSHouston

weather.gov/hgx

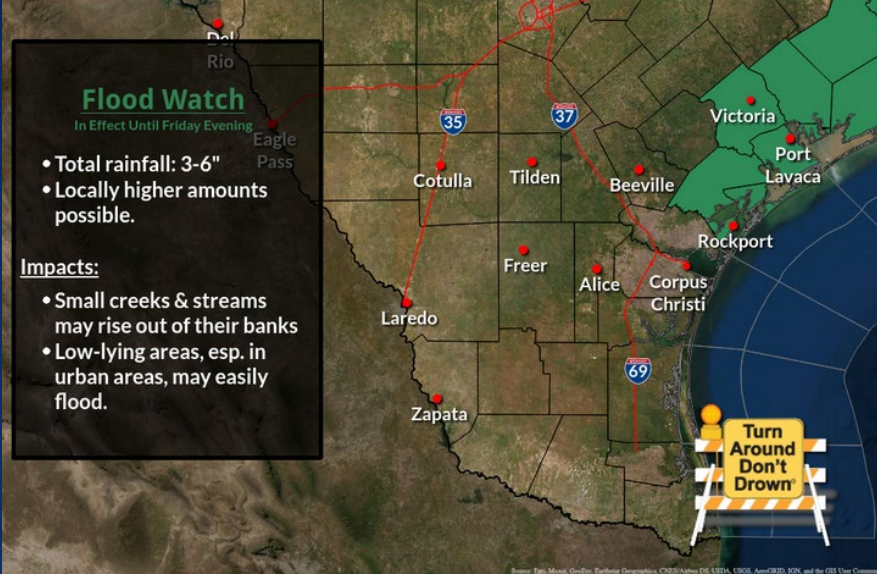
Numerous to widespread showers and storms are expected today. Showers may become heavy at times, especially along the coast.

Hazardous Weather

Heavy Rainfall Expected

Flash Flooding Is Very Dangerous | Turn Around, Don't Drown

Weather Forecast Office
Corpus Christi, TX
Issued Jul 25, 2024 4:58 AM CDT



NWSCorpus

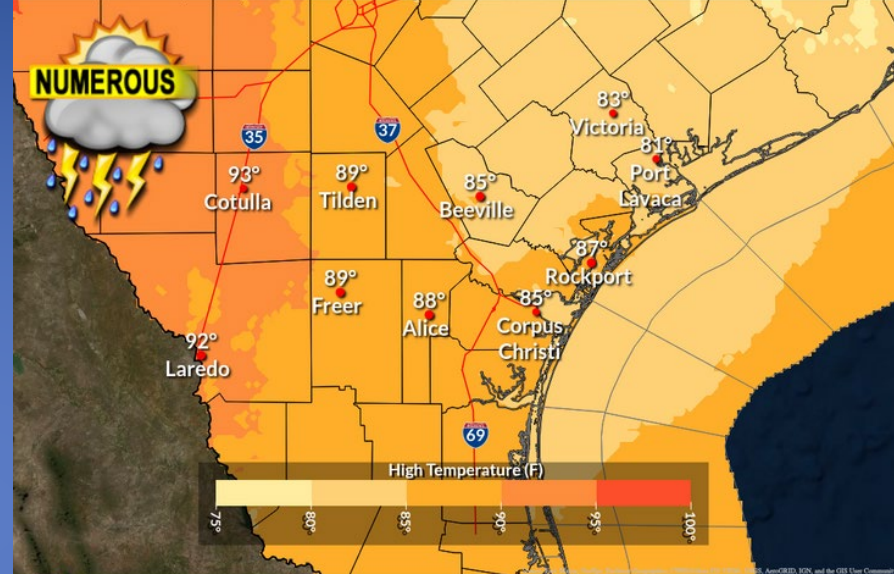
weather.gov/crp

A Flood Watch is in effect for Victoria, Calhoun, Refugio, and Aransas counties through Friday evening. Forecast excessive rainfall may cause minor flooding in urban areas, poor drainage zones, and low-lying regions. Localized flash flooding is also possible in some areas. Locations affected by entraining storms may face a higher risk of flooding. Additionally there may be rises in rivers and small streams.

Numerous Showers & Storms Today

60-90% Chance of Precipitation | Moderate to Slight Risks of Excessive Rainfall

Weather Forecast Office
Corpus Christi, TX
Issued Jul 25, 2024 4:36 AM CDT



NWSCorpus

weather.gov/crp

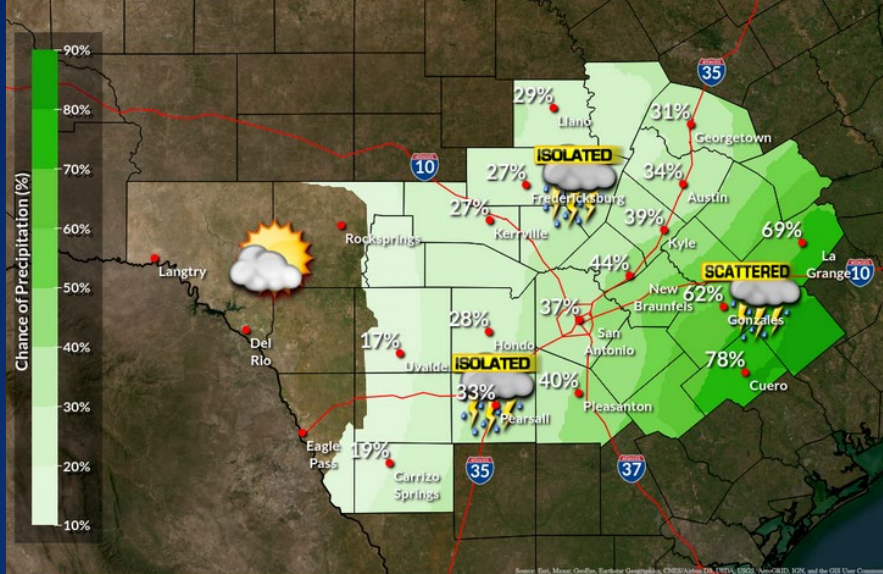
Highs in the low 80s to low 90s across South Texas today with a medium to high (60-90%) chance of showers and thunderstorms. Greatest chances over the Victoria Crossroads and northern Coastal Bend, where a Moderate Risk of Excessive Rainfall is in place. A Marginal to Slight Risk is in place elsewhere across South Texas.

Hazardous Weather

Today: Showers/Storms Favored in the East

Weather Forecast Office
Austin/San Antonio, TX
Issued Jul 25, 2024 2:10 AM CDT

Heavy rain will be possible which may lead to flooding

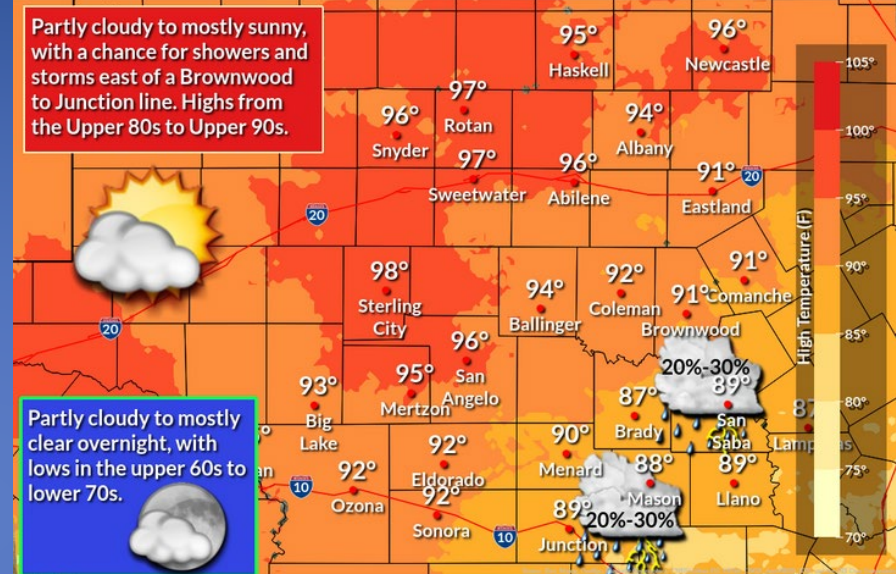


Chances for showers and thunderstorms continue today with the best chances over the eastern half of the area. The coastal plains are favored to see the heaviest rains and flooding will be possible.

Today & Tonight

Weather Forecast Office
San Angelo, TX
Issued Jul 25, 2024 3:27 AM CDT

Afternoon Highs



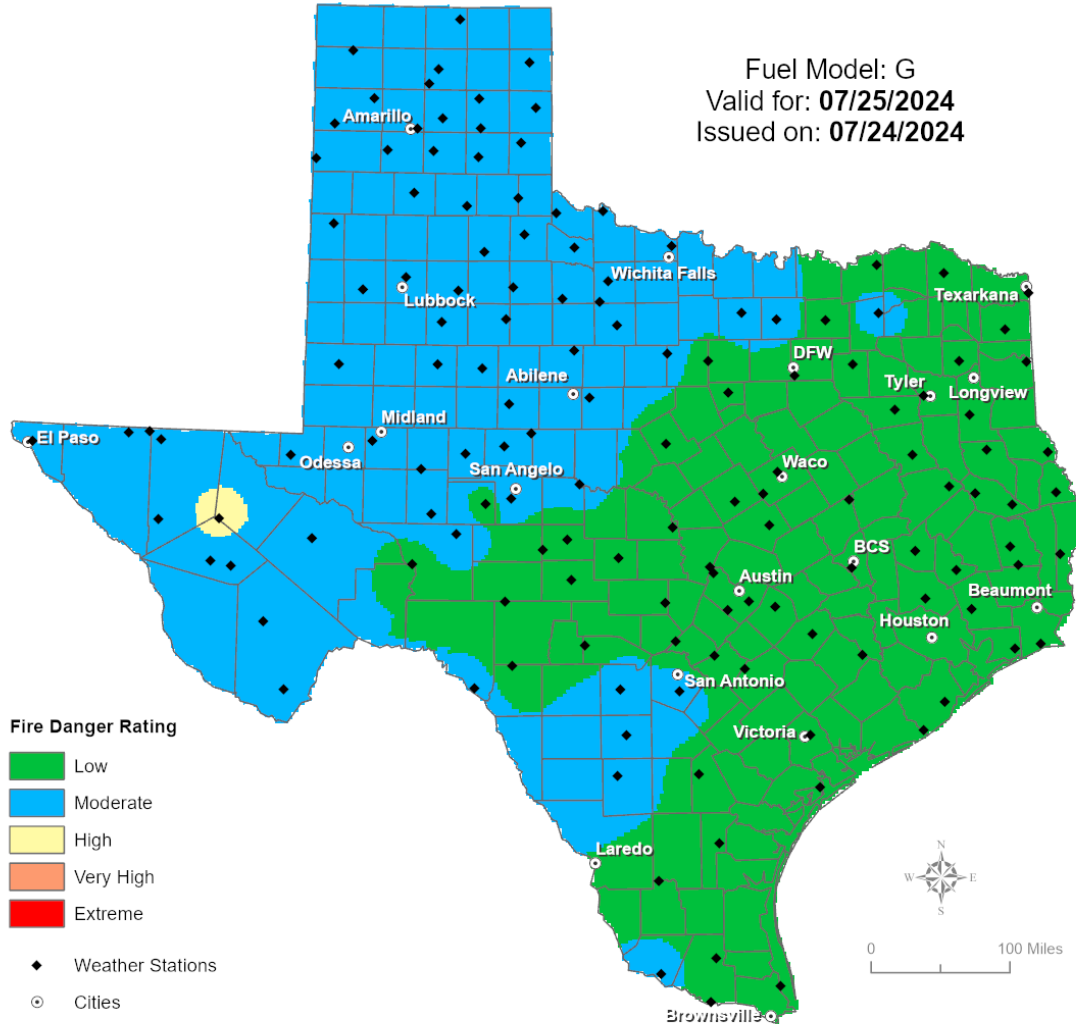
Weather Warnings/Advisories Issued

DATE	WARNING TYPE	LOCATION
07/24/24	Flood Advisory	Bexar, Cameron, Jim Hogg, Live Oak, McMullen and Starr Counties
07/24/24	Flood Warning	Harris, Jefferson, Matagorda, Montgomery and Wharton, Counties
07/24/24	Flood Watch	Brazoria, Chambers, Fort Bend, Galveston, Hardin, Harris, Jackson, Jasper, Jefferson, Liberty, Matagorda, Newton, Orange and Wharton Counties
07/25/24	Flood Watch	Aransas, Calhoun, Refugio and Victoria Counties
07/25/24	Flood Warning	Angelina, Brazoria, Harris, Houston, Montgomery, Polk, Trinity, Tyler and Wharton Counties
07/25/24	Flood Advisory	Aransas, Galveston, Kleberg, Liberty and Nueces Counties
07/25/24	Flash Flood Warning	Aransas, Kleberg and Nueces Counties

Fire Danger Forecast

Forecast Fire Danger

Fuel Model: G
Valid for: **07/25/2024**
Issued on: **07/24/2024**



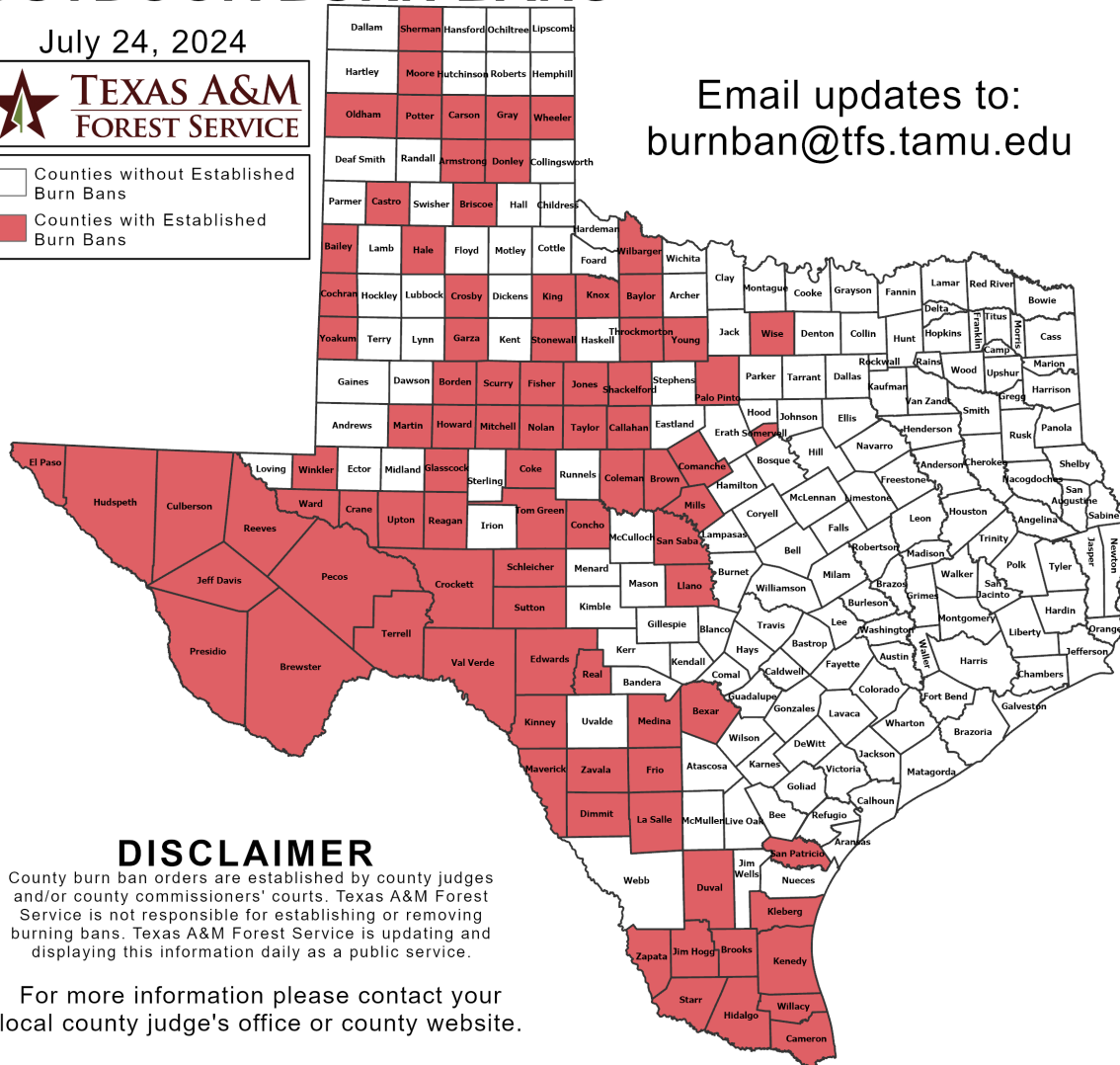
Burn Ban

OUTDOOR BURN BANS

July 24, 2024



Counties without Established Burn Bans
 Counties with Established Burn Bans



Email updates to:
burnban@tfs.tamu.edu

Counties with Burn Bans: 87

- Armstrong
- Bailey
- Baylor
- Bexar
- Borden
- Brewster
- Briscoe
- Brooks
- Brown
- Callahan
- Cameron
- Carson
- Castro
- Cochran
- Coke
- Coleman
- Comanche
- Concho
- Crane
- Crockett
- Crosby
- Culberson
- Dimmit
- Donley
- Duval
- Edwards
- El Paso
- Fisher
- Frio
- Garza
- Glasscock
- Gray
- Hale
- Hidalgo
- Howard
- Hudspeth
- Jeff Davis
- Jim Hogg
- Jones
- Kenedy
- Kinney
- Kleberg
- Knox
- La Salle
- Llano
- Martin
- Maverick
- Medina
- Mills
- Mitchell
- Moore
- Nolan
- Oldham
- Palo Pinto
- Pecos
- Potter
- Presidio
- Reagan
- Real
- Reeves
- San Patricio
- San Saba
- Schleicher
- Scurry
- Shackelford
- Sherman
- Somervell
- Starr
- King
- Stonewall
- Sutton
- Taylor
- Terrell
- Throckmorton
- Tom Green
- Upton
- Val Verde
- Ward
- Wheeler
- Willacy
- Winkler
- Wise
- Yoakum
- Zapata
- Zavala

DISCLAIMER

County burn ban orders are established by county judges and/or county commissioners' courts. Texas A&M Forest Service is not responsible for establishing or removing burning bans. Texas A&M Forest Service is updating and displaying this information daily as a public service.

For more information please contact your local county judge's office or county website.

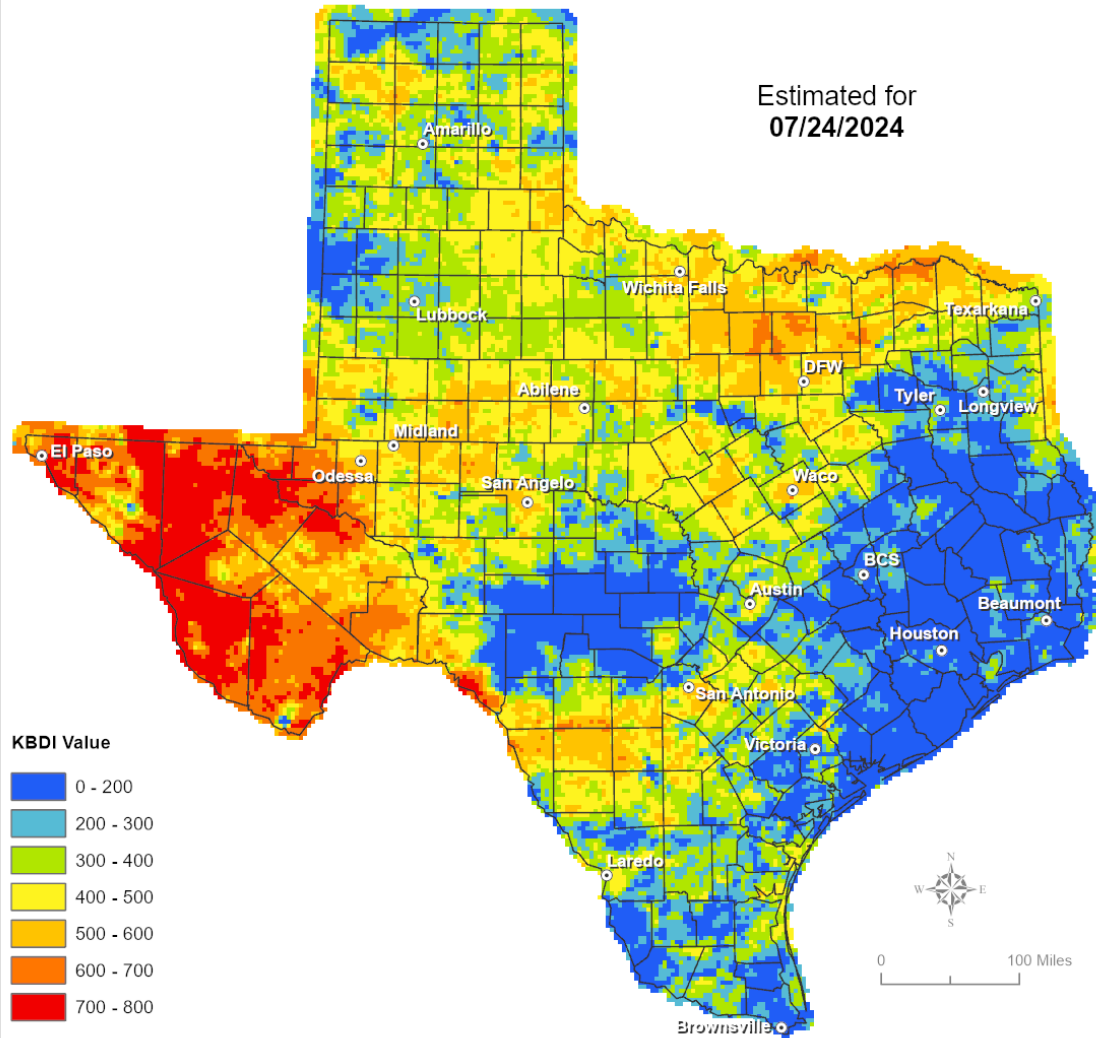
RED FLAG WARNINGS: www.weather.gov
Additional map formats available at <https://tfsweb.tamu.edu/Burnbans/>

Keetch-Byram Drought Index

Keetch-Byram Drought Index

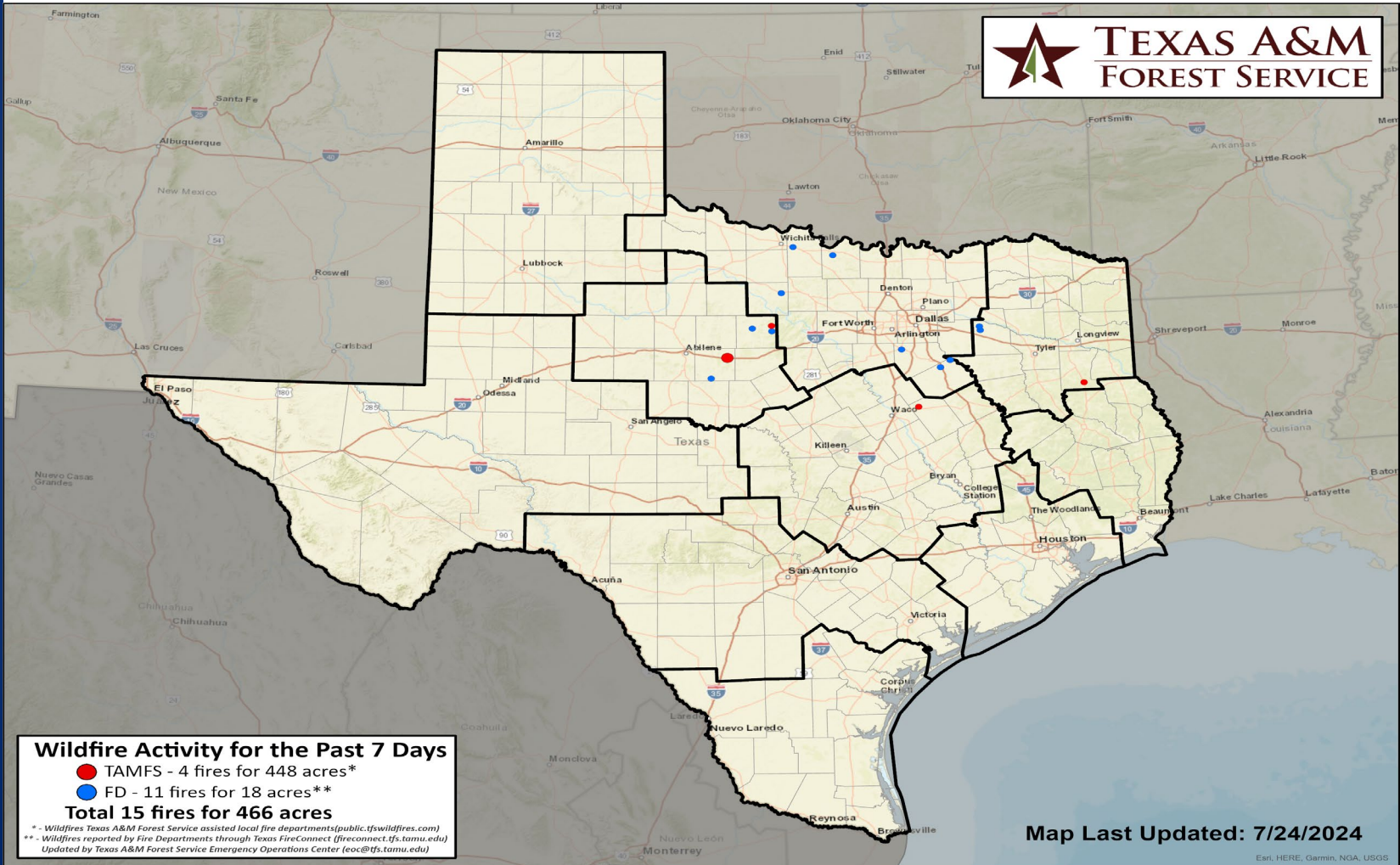
(4 km x 4 km resolution)

Estimated for
07/24/2024



Fire Activity (*Last 24 Hours)

Report of 217 (No Change) fires and 1,250,635 (No Change) acres have been burned this year. There are 87 (No Change) counties with burn bans. The Keetch-Byram Drought Index list contains 85 (-12) counties with an average over 400.



Training

DATES		TITLE	COURSE	LOCATION
07/24/24	07/25/24	Modular Emergency Response Radiological Transportation Training	MERRTT	Pecos
07/24/24	07/25/24	Crowd Management for Sport and Special Events	MGT-475	Abilene
07/25/24	07/25/24	Emergency Operations Center/Incident Command System Interface	E/L/G-191	Magnolia

Exercises

DATES		AGENCY/LOCATION	TYPE: EXERCISE NAME
07/25/24	07/25/24	San Patricio County OEM/San Patricio	Embarkation Hub Exercise