

Texas Division of Emergency Management Texas State Operations Center



**Friday, July 26th, 2024
As of 0900 CDT**

Tropical Weather Awareness



Seven-Day Graphical Tropical Weather Outlook

National Hurricane Center Miami, Florida



www.hurricanes.gov

No Disturbances

Tropical cyclone activity is not expected during the next 7 days.

07:14 AM EDT
Fri Jul 26 2024

100W 90W 80W 70W 60W 50W 40W 30W 20W

Current Disturbances and Seven-Day Cyclone Formation Chance: < 40% 40-60% > 60%

Tropical or Sub-Tropical Cyclone: Depression Storm Hurricane

Post-Tropical Cyclone or Remnants

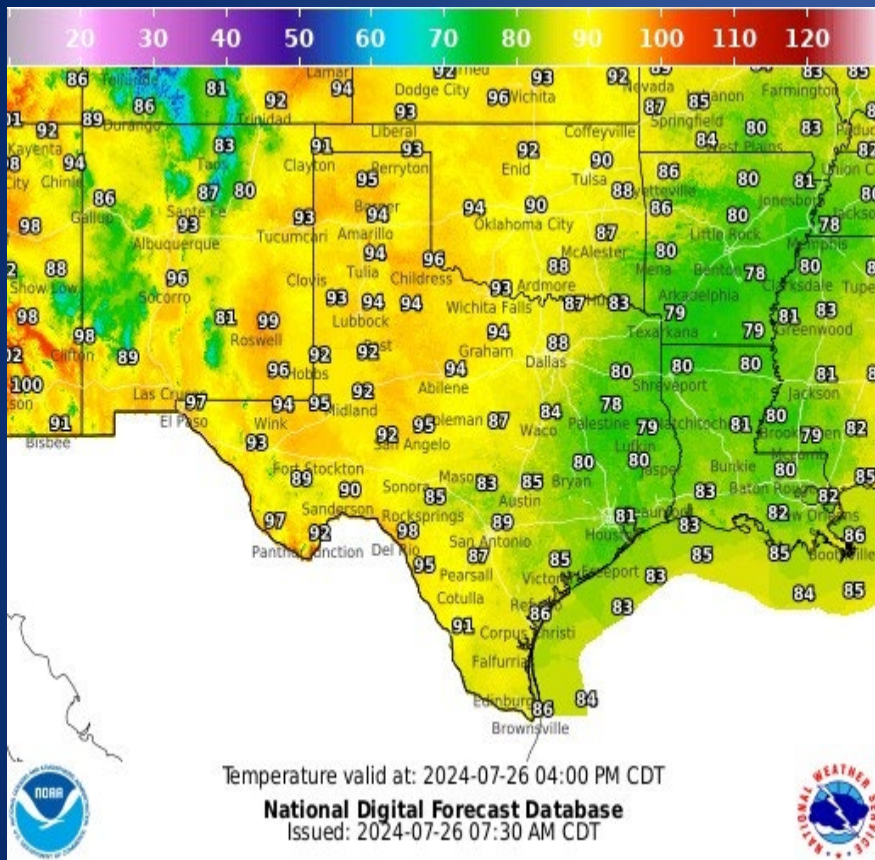
Incidents Reported to the State Operations Center (last 24 hours)

DATE	SUBJECT	LOCATION
07/25/24	Final Report of a Boil Water Notice	San Patricio County
07/25/24	Preliminary Earthquake Report (M3.4)	Scurry County
07/25/24	Preliminary Earthquake Report (M3.1)	Fisher County
07/25/24	Preliminary Earthquake Report (M4.1)	Scurry County
07/25/24	Initial Report of a Road Closure (US 281)	Live Oak County
07/25/24	Final Report of a Road Closure (US-281)	Live Oak County

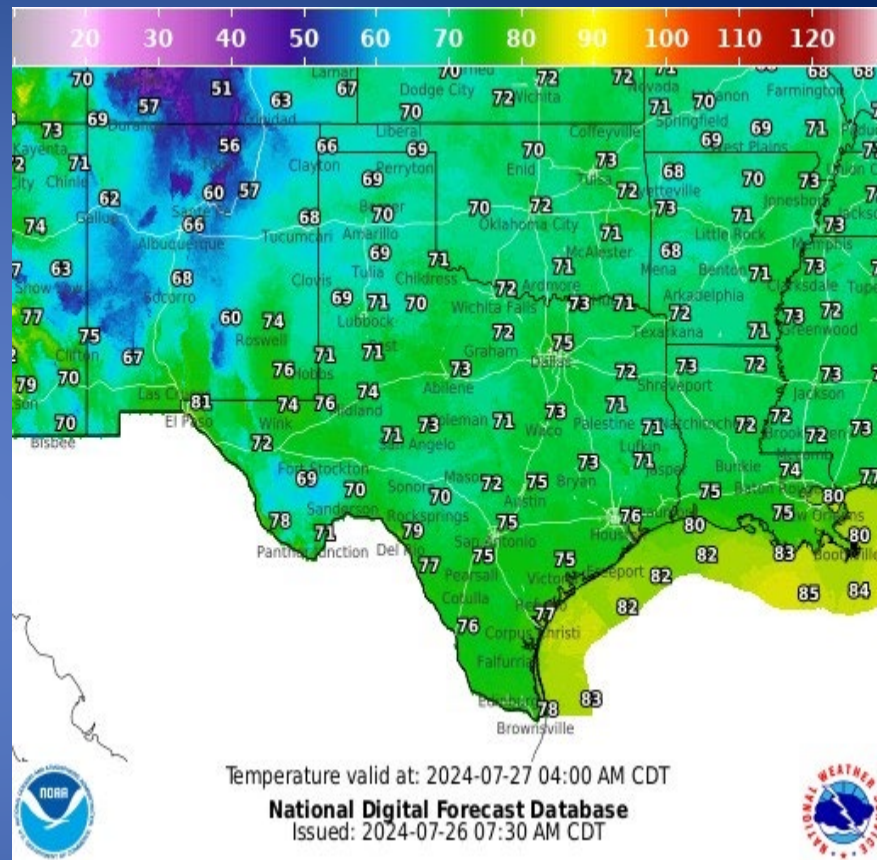
Informational Products Distributed by the State Operations Center

DATE	SUBJECT
07/25/24	NWS West Gulf RFC: Very Heavy Rainfall Expected...Watching the Rivers Along the Coast
07/25/24	NWS Corpus Christi: Public Information Statement - Precipitation Reports
07/25/24	NWS Shreveport, LA: Public Information Statement - NWS Damage Survey for 07/08/2024 Tornado Event from Tropical Storm Beryl Update # 11
07/25/24	NWS Austin/San Antonio: Public Information Statement - 24 Hour Precipitation Reports Ending 10 AM CDT
07/26/24	NWS Shreveport, LA: Flood Watch in Effect Through 6 pm for Deep East Texas into Extreme West Central Louisiana
07/26/24	NWS Lake Charles, LA: Heavy Rainfall Expected Once Again Across Southeast Texas
07/26/24	NES Corpus Christi: Flood Watch In Effect Due to Excessive Rainfall July 26, 2024
07/26/24	NWS Corpus Christi: Flood Watch In Effect Due to Excessive Rainfall
07/26/24	Daily NWS Threat Brief for FEMA Region 6
07/26/24	NWS Houston/Galveston: NWS Update: Flood Threat Continues Today

Weather Forecast

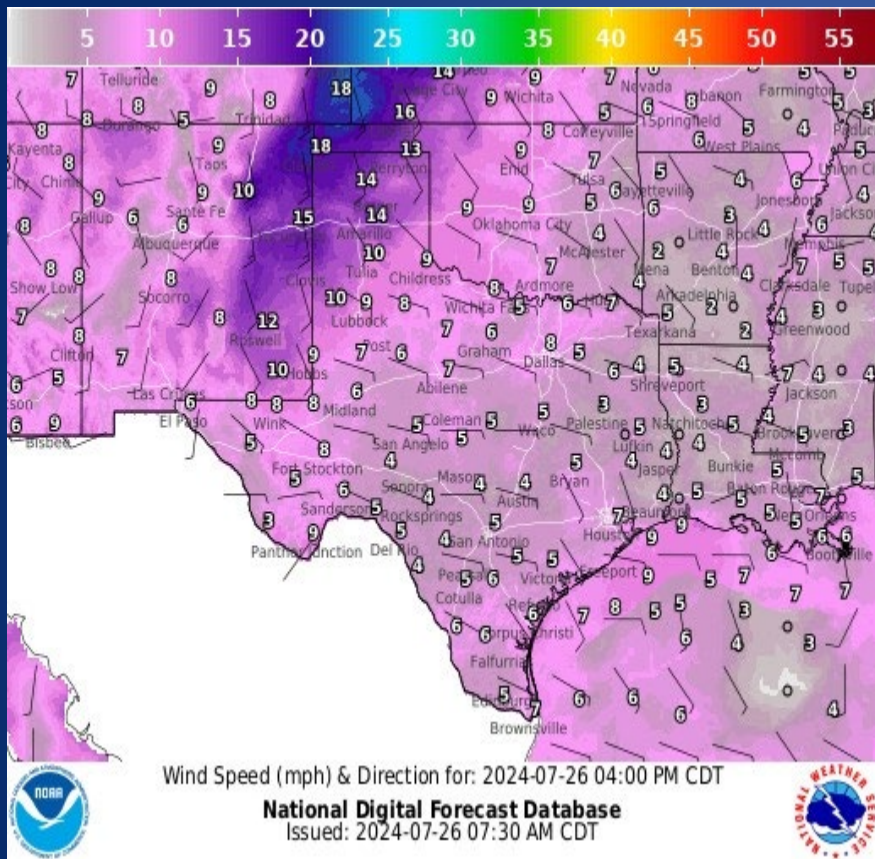


Highs

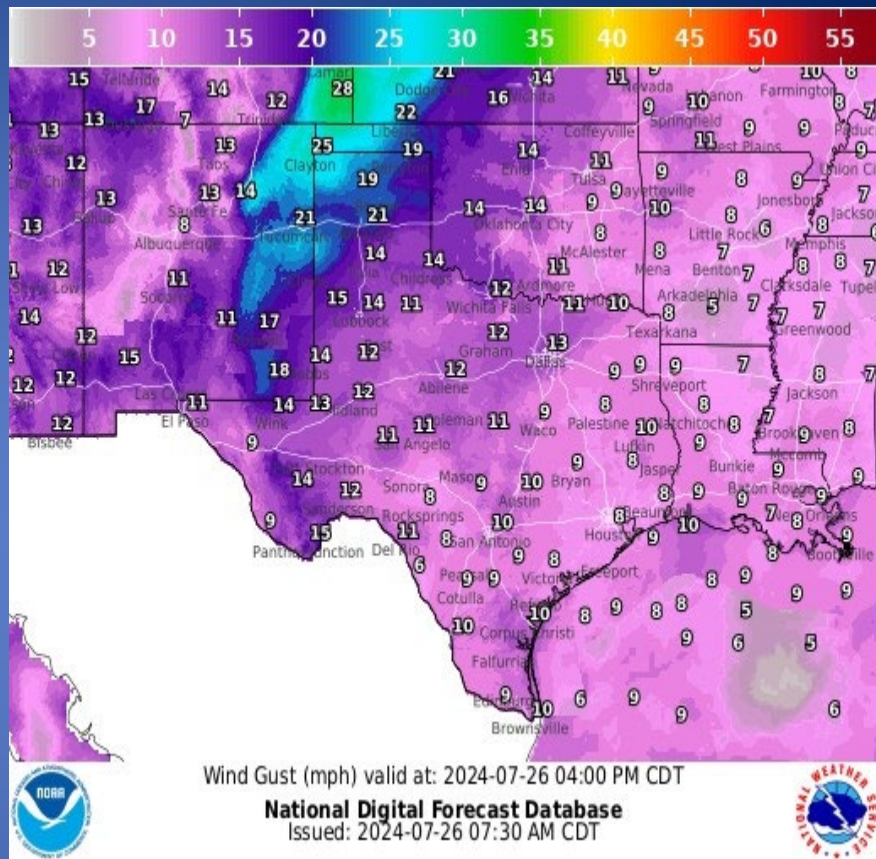


Lows

Weather Forecast



Wind Speeds



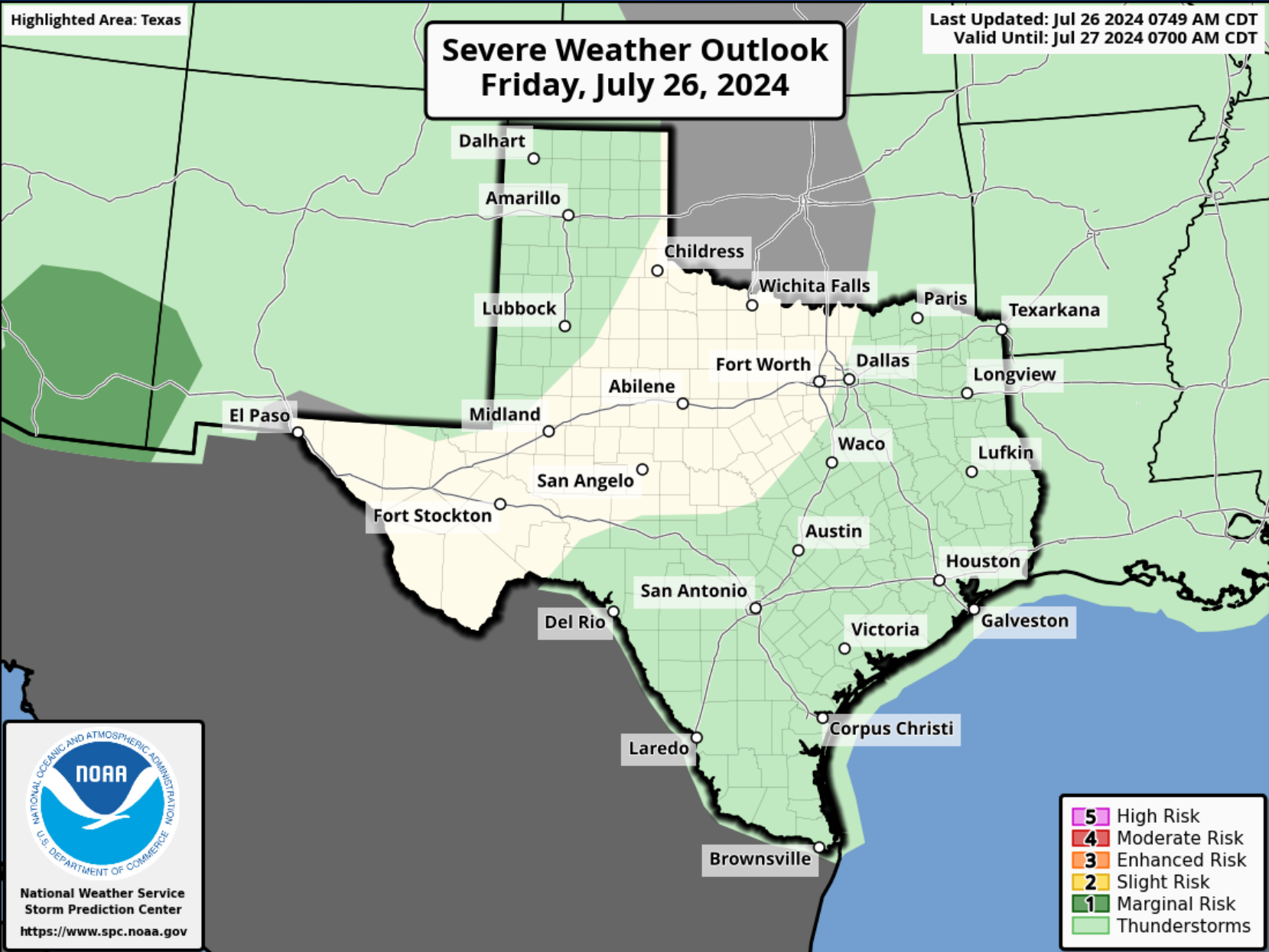
Gusts

Hazardous Weather

Highlighted Area: Texas

Last Updated: Jul 26 2024 0749 AM CDT
Valid Until: Jul 27 2024 0700 AM CDT

Severe Weather Outlook Friday, July 26, 2024



- 5 High Risk
- 4 Moderate Risk
- 3 Enhanced Risk
- 2 Slight Risk
- 1 Marginal Risk
- Thunderstorms

National Weather Service
Storm Prediction Center
<https://www.spc.noaa.gov>

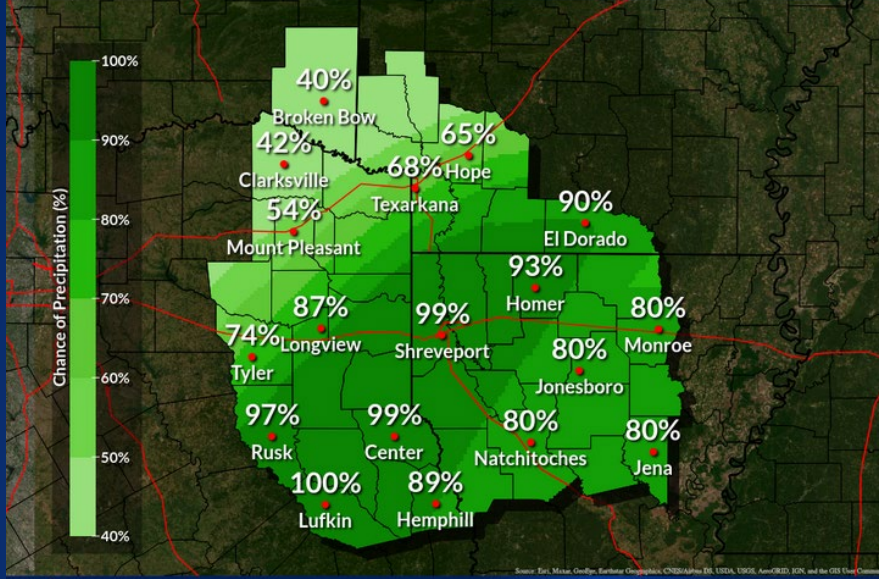
Hazardous Weather

Precipitation Chances: Today

Valid Fri 7:00AM through Fri 7:00PM CDT

Weather Forecast Office
Shreveport, LA

Issued Jul 26, 2024 2:18 AM CDT



NWSShreveport

weather.gov/shv

Showers and thunderstorms will impact portions of the Four State region once again today.

Flood Watch

Valid until 6 PM CDT Today

Weather Forecast Office
Shreveport, LA

Issued Jul 26, 2024 2:20 AM CDT




NWSShreveport

weather.gov/shv

Flood watch is in effect for portions of Deep East Texas through 6PM CDT this evening.

Hazardous Weather




Flood Watch

Through 7 PM CDT Today

Key Message
Conditions will be favorable for flash flooding. Expect additional rainfall amounts of 2 to 4 inches, with localized heavier amounts possible through this evening.

Hazards
Efficient rainfall rates
Flash Flooding Possible
Rises along waterways


Actions
Have multiple ways to receive warning information.
Turn around, don't drown.
Outdoor plans? Remain weather aware.



NWSLakeCharles weather.gov/lch

National Oceanic and Atmospheric Administration
U.S. Department of Commerce

National Weather Service
Lake Charles, LA



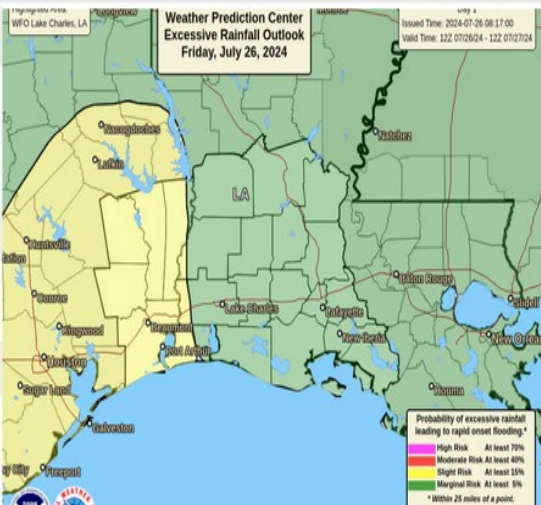
Excessive Rainfall Outlook - Day 1

July 26, 2024
4:00 AM

What:
Slight Risk - Level 2 out of 4
Rainfall Amounts - 2 to 4 Inches with locally heavier amounts.

When:
Through 7 AM Saturday

Where:
Southeast Texas



Weather Prediction Center
Excessive Rainfall Outlook
Friday, July 26, 2024

Issued Time: 2024-07-26 08:17:00
Valid Time: 12Z 07/26/24 - 12Z 07/27/24

Probability of excessive rainfall leading to rapid onset flooding.*
High Risk At least 70%
Moderate Risk At least 40%
Slight Risk At least 15%
Marginal Risk At least 5%
* Within 25 miles of a point.
May not represent localized floodable threat cover from terrain.

NWSLakeCharles weather.gov/lch

National Oceanic and Atmospheric Administration
U.S. Department of Commerce

National Weather Service
Lake Charles, LA

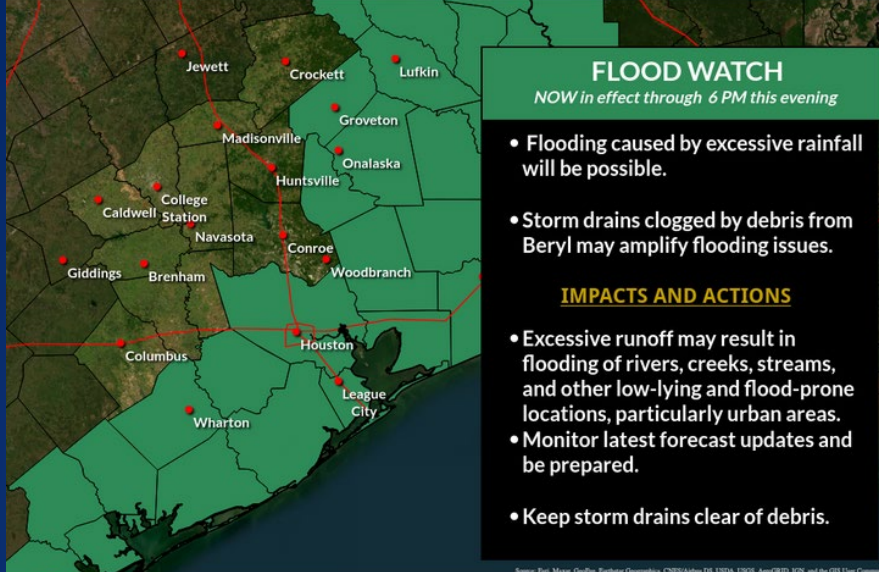
Conditions will be favorable for flash flooding. Expect additional rainfall amounts of 2 to 4 inches, with localized heavier amounts possible through this evening.

Hazardous Weather

Flood Watch is in Effect

Though this evening

Weather Forecast Office
Houston/Galveston TX
Issued Jul 26, 2024 4:53 AM CDT



@NWSHouston

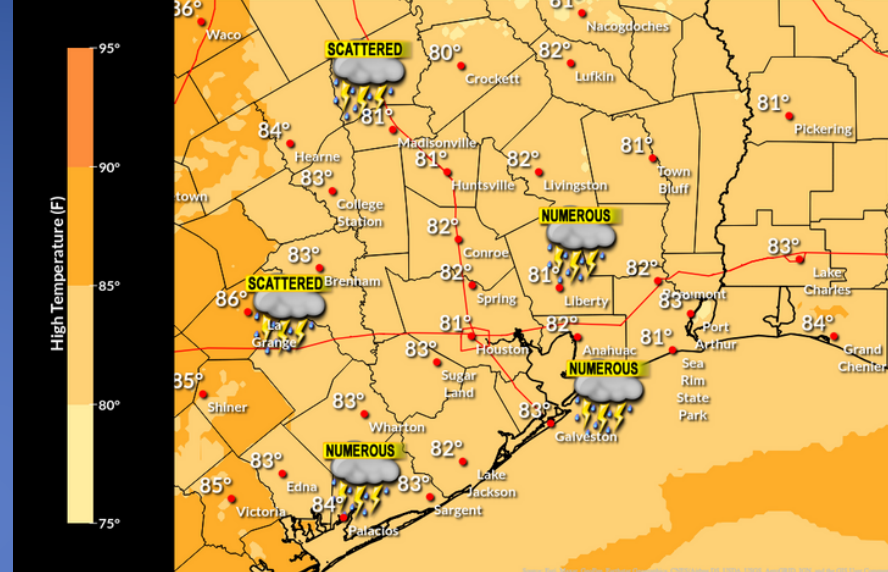
weather.gov/hgx

A Flood Watch remains in effect through this evening.

Today's Outlook

Scattered to numerous showers & storms, higher chances south of I-10/ east of I-45

Weather Forecast Office
Houston/Galveston TX
Issued Jul 26, 2024 5:08 AM CDT



@NWSHouston

weather.gov/hgx

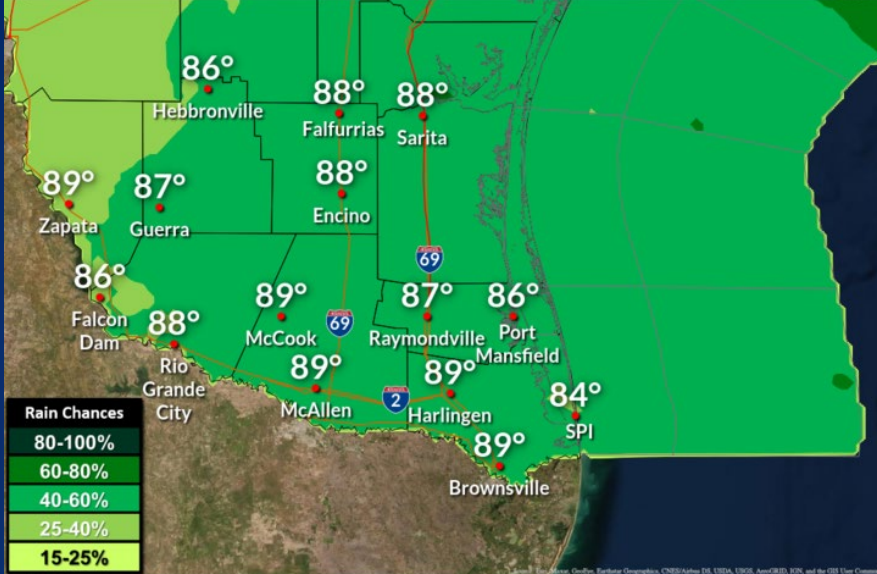
Another day with scattered to numerous showers and storms. Flooding is occurring in some areas this morning. If driving today, stay weather-aware, and monitor the latest road conditions. Rain and storm chances should gradually taper off late this afternoon/early evening.

Hazardous Weather

Today

High Temperatures and Rain Chances

Weather Forecast Office
Brownsville/RGV, TX
Issued Jul 26, 2024 4:00 AM CDT



@NWSBrownsville

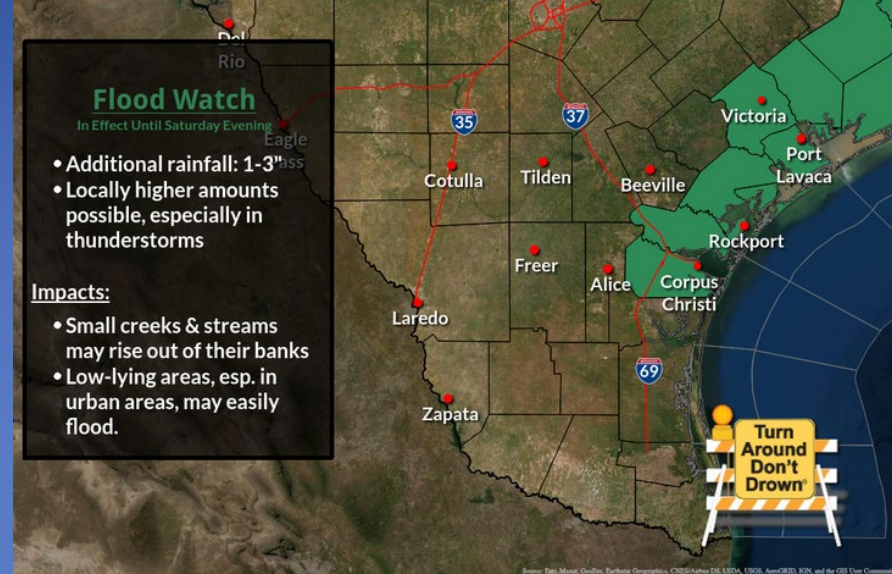
weather.gov/bro

High temperatures and rain chances for today.

Heavy Rainfall Expected

Flash Flooding Is Very Dangerous | Turn Around, Don't Drown

Weather Forecast Office
Corpus Christi, TX
Issued Jul 26, 2024 2:06 AM CDT



NWSCorpus

weather.gov/crp

A Flood Watch is in effect for Victoria, Calhoun, Refugio, Aransas, San Patricio and Nueces counties through Saturday evening. Forecast excessive rainfall may cause minor flooding in urban areas, poor drainage zones, and low-lying regions. Localized flash flooding is also possible in some areas. Locations affected by previous storms may face a higher risk of flooding. Additionally, there may be rises in rivers and small streams.

Hazardous Weather

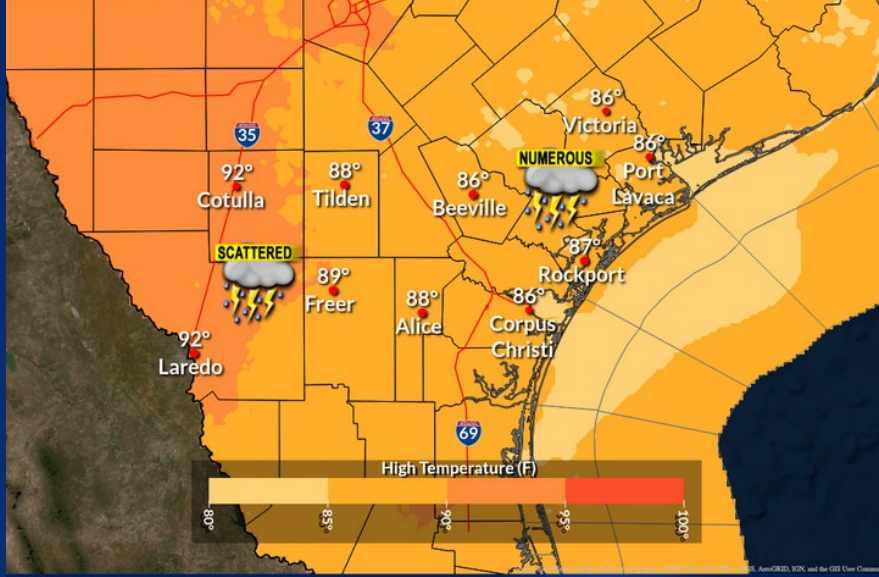
Areas Of Heavy Rain Possible Again Today

Warm Temperatures | Flash Flood Watch for the Coastal Bend

Weather Forecast Office

Corpus Christi, TX

Issued Jul 26, 2024 1:54 AM CDT



Highs in the lower 80s to lower 90s across South Texas today with a medium (50-60%) chance of showers and thunderstorms. There is a marginal risk of excessive heavy rain today.

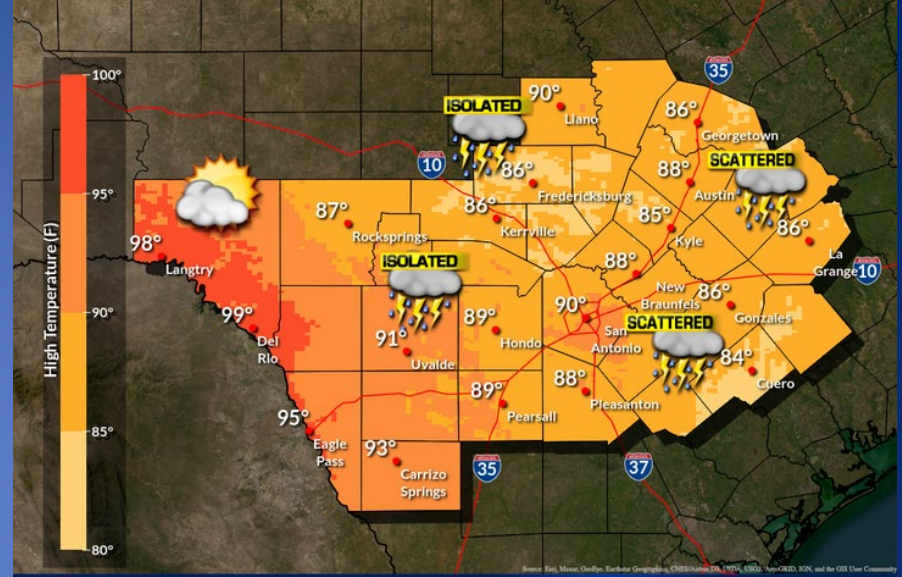
Today: Showers/Storms Favored in the East

Heavy rain will be possible which may lead to flooding

Weather Forecast Office

Austin/San Antonio, TX

Issued Jul 26, 2024 1:57 AM CDT



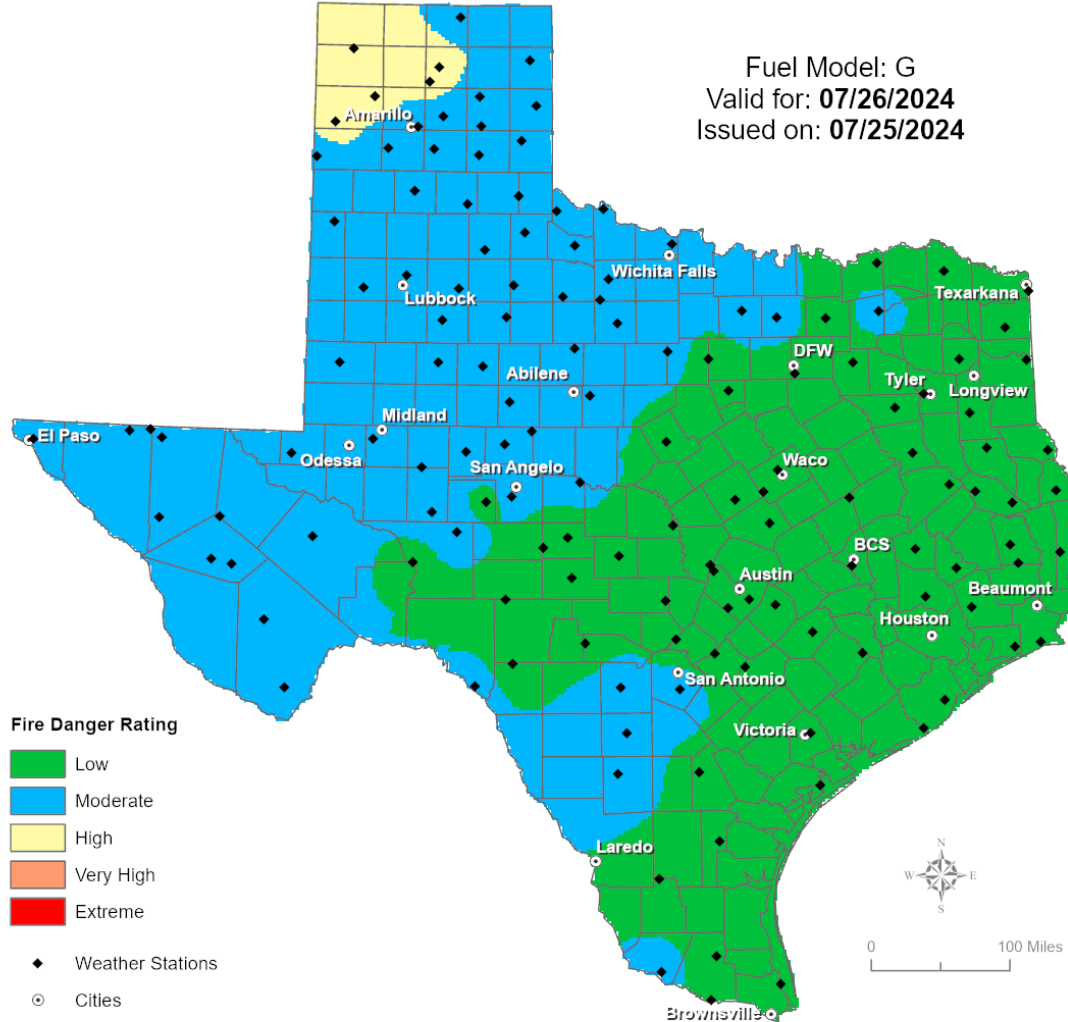
Chances for showers and thunderstorms continue today with the best chances over the eastern half of the area. The coastal plains are favored to see the heaviest rains and flooding will be possible. High temperatures will range from 80s east to 90s west.

Weather Warnings/Advisories Issued

DATE	WARNING TYPE	LOCATION
07/25/24	Flood Advisory	Bastrop, Bosque, Caldwell, Frio, Galveston, Hidalgo, Hill, Jim Wells, Kleberg, Lee, Matagorda, Medina, Nueces and Starr Counties
07/25/24	Flood Warning	Brazoria, Hardin, Harris, Jefferson, Liberty, Matagorda, Montgomery, Polk, San Jacinto, Trinity, Walker and Wharton Counties
07/25/24	Flash Flood Warning	Falls, Milam and Nueces Counties
07/26/24	Flood Watch	Angelina, Cherokee, Hardin, Jasper, Jefferson, Nacogdoches, Newton, Nueces, Polk, Orange, Sabine, San Augustine, San Jacinto, San Patricio, Shelby, Trinity and Tyler Counties
07/26/24	Flood Advisory	Angelina, Brazoria, Chambers, Fort Bend, Galveston, Harris, Matagorda, Montgomery, Nacogdoches, Panola, Polk, Sabine, San Augustine, San Jacinto, Shelby, Trinity and Walker Counties
07/26/24	Flood Warning	Chambers, Harris, Jasper and Tyler Counties
07/26/24	Flash Flood Warning	Angelina, Brazoria, Chambers, Fort Bend, Galveston, Harris, Montgomery, Panola, Polk, Sabine, San Augustine, San Jacinto and Shelby Counties

Fire Danger Forecast

Forecast Fire Danger



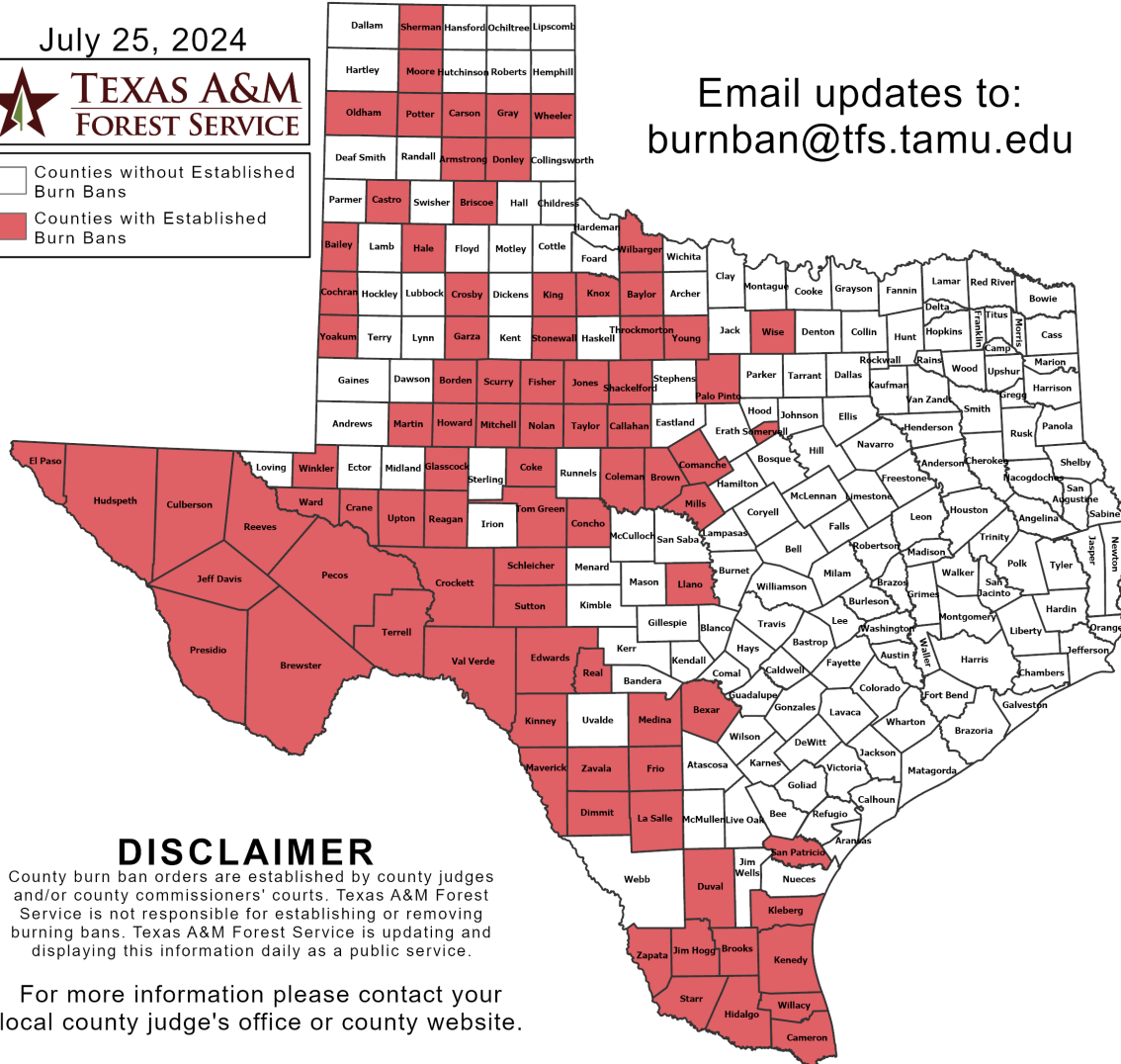
Burn Ban

OUTDOOR BURN BANS

July 25, 2024



Counties without Established Burn Bans
 Counties with Established Burn Bans



Email updates to:
burnban@tfs.tamu.edu

Counties with Burn Bans: 86

- | | | |
|-----------|------------|--------------|
| Armstrong | Garza | Reagan |
| Bailey | Glasscock | Real |
| Baylor | Gray | Reeves |
| Bexar | Hale | San Patricio |
| Borden | Hidalgo | Schleicher |
| Brewster | Howard | Surry |
| Briscoe | Hudspeth | Shackelford |
| Brooks | Jeff Davis | Sherman |
| Brown | Jim Hogg | Somervell |
| Callahan | Jones | Starr |
| Cameron | Kenedy | Stonewall |
| Carson | King | Sutton |
| Castro | Kinney | Taylor |
| Cochran | Kleberg | Terrell |
| Coke | Knox | Throckmorton |
| Coleman | La Salle | Tom Green |
| Comanche | Llano | Upton |
| Concho | Martin | Val Verde |
| Crane | Maverick | Ward |
| Crockett | Medina | Wheeler |
| Crosby | Mills | Wilbarger |
| Culberson | Mitchell | Willacy |
| Dimmit | Moore | Winkler |
| Donley | Nolan | Wise |
| Duval | Oldham | Yoakum |
| Edwards | Palo Pinto | Young |
| El Paso | Pecos | Zapata |
| Fisher | Potter | Zavala |
| Frio | Presidio | |

DISCLAIMER

County burn ban orders are established by county judges and/or county commissioners' courts. Texas A&M Forest Service is not responsible for establishing or removing burning bans. Texas A&M Forest Service is updating and displaying this information daily as a public service.

For more information please contact your local county judge's office or county website.

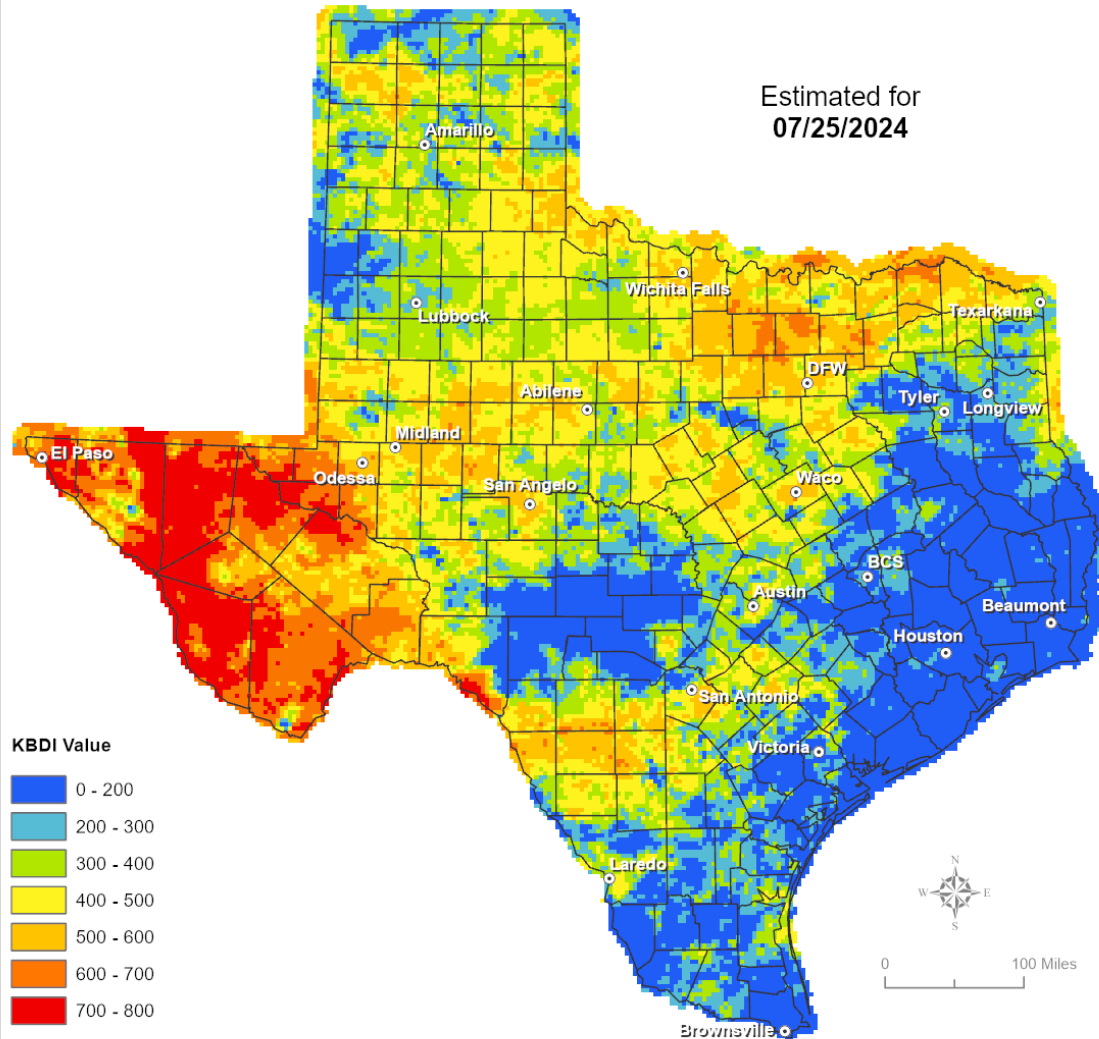
RED FLAG WARNINGS: www.weather.gov
 Additional map formats available at <https://tfsweb.tamu.edu/Burnbans/>

Keetch-Byram Drought Index

Keetch-Byram Drought Index

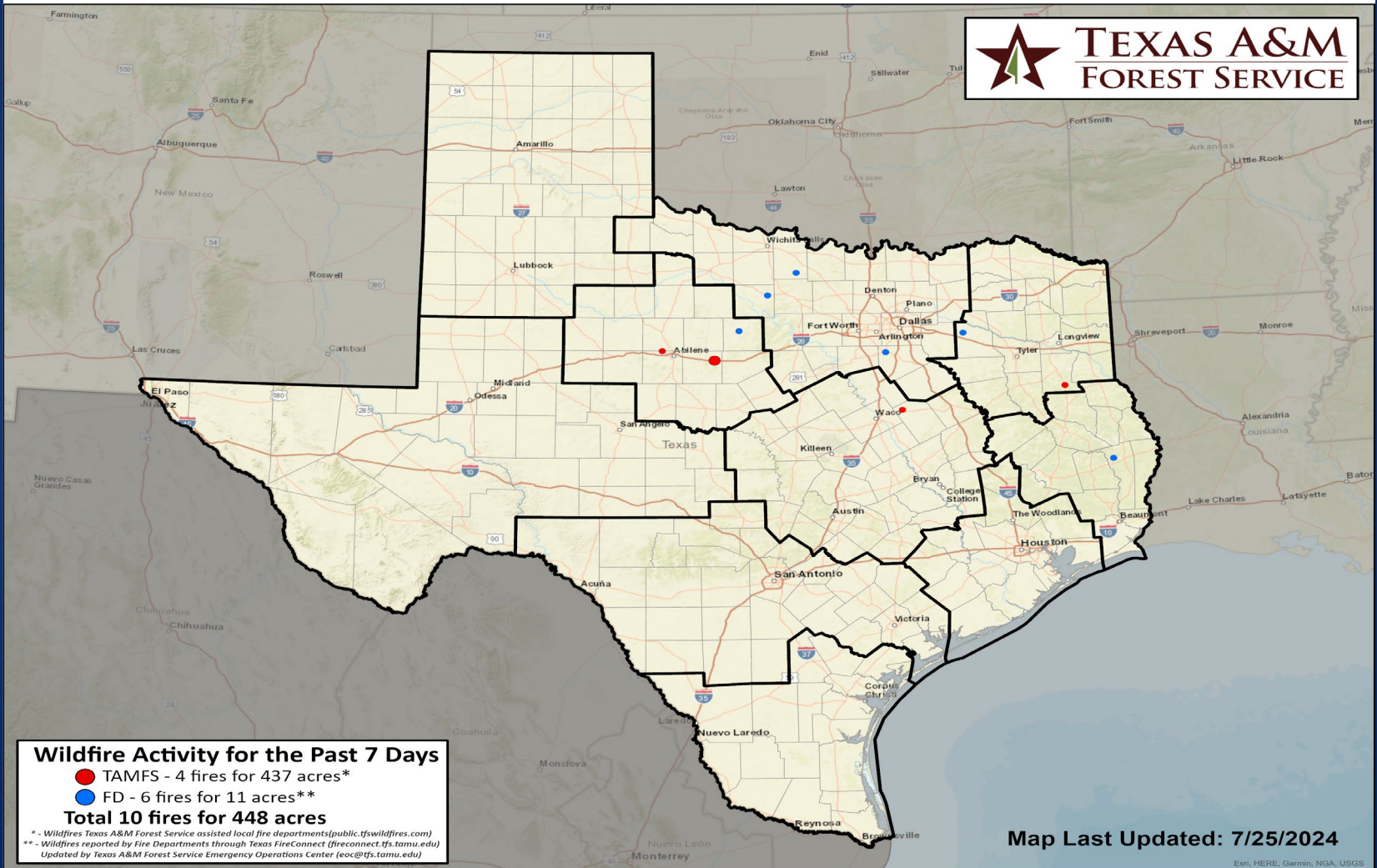
(4 km x 4 km resolution)

Estimated for
07/25/2024



Fire Activity (*Last 24 Hours)

Report of 218 (+1) fires and 1,250,656 (+21) acres have been burned this year. There are 86 (-1) counties with burn bans. The Keetch-Byram Drought Index list contains 87 (+2) counties with an average over 400.



Training

DATES		TITLE	COURSE	LOCATION
07/26/24	07/28/24	Community Emergency Response Team (CERT) Course	G-317	Killeen