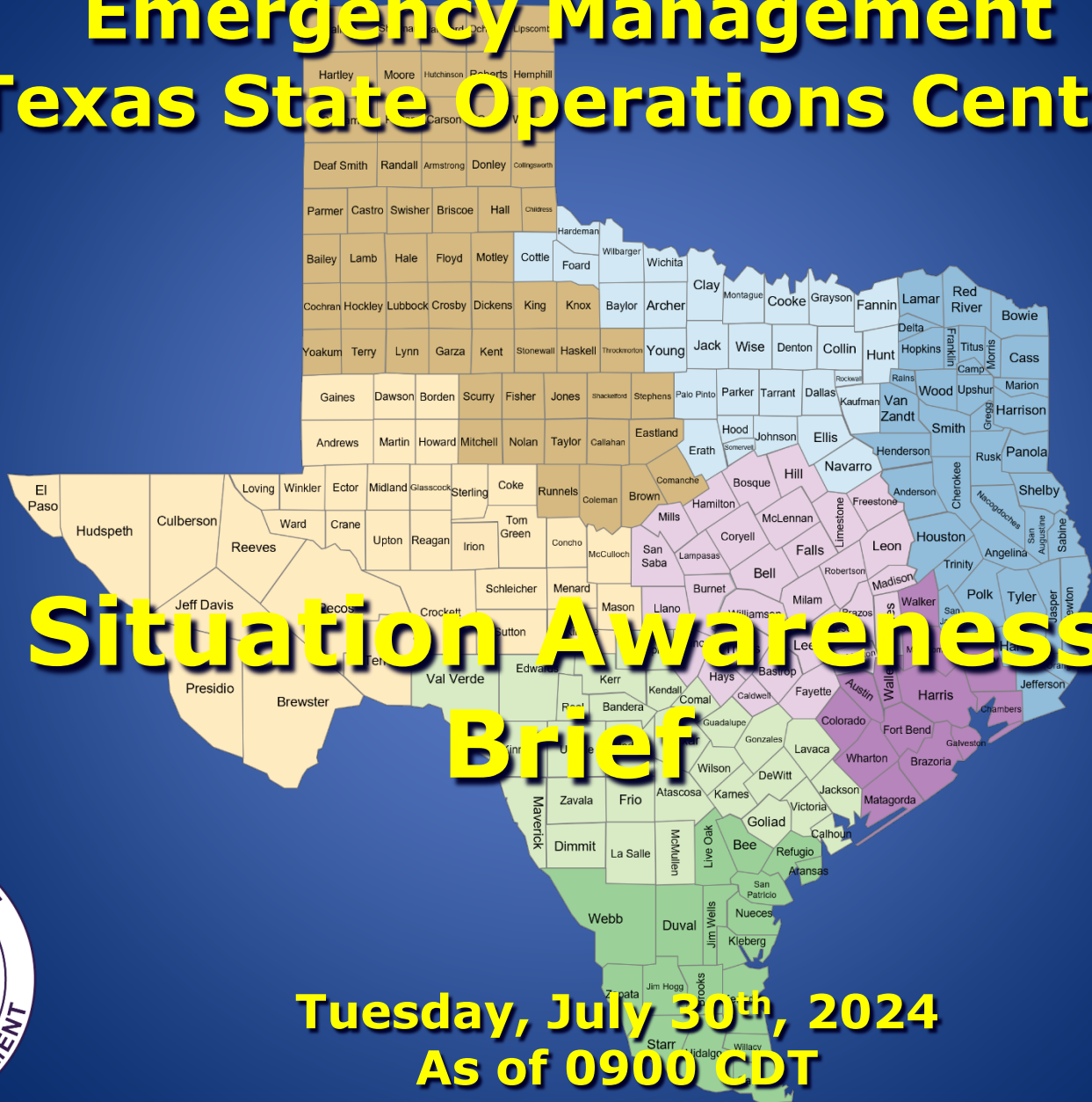


Texas Division of Emergency Management Texas State Operations Center



**Tuesday, July 30th, 2024
As of 0900 CDT**

Tropical Weather Awareness



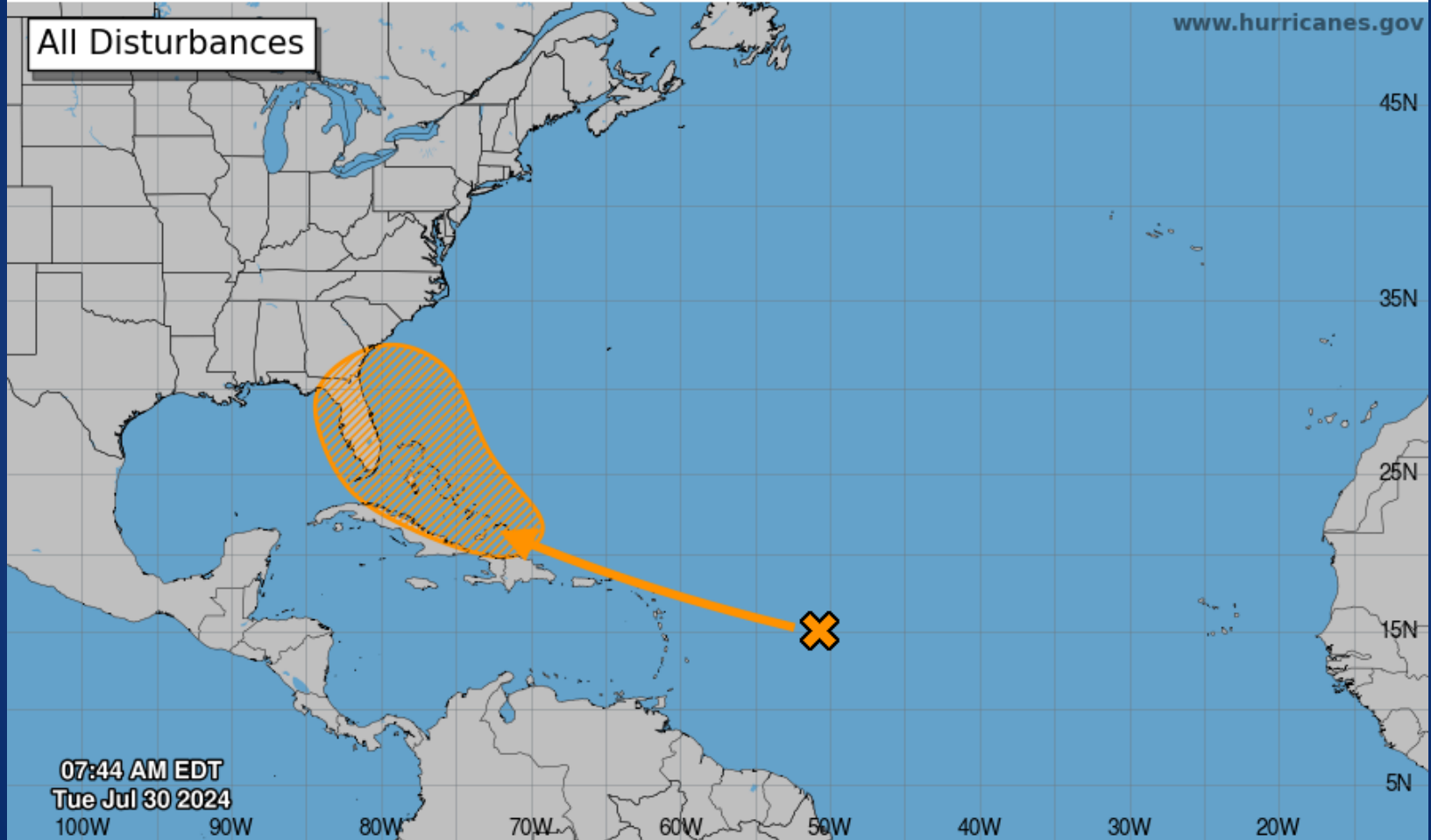
Seven-Day Graphical Tropical Weather Outlook

National Hurricane Center Miami, Florida



www.hurricanes.gov

All Disturbances



07:44 AM EDT
Tue Jul 30 2024
100W 90W 80W 70W 60W 50W 40W 30W 20W

Current Disturbances and Seven-Day Cyclone Formation Chance: < 40% 40-60% > 60%
Tropical or Sub-Tropical Cyclone: Depression Storm Hurricane
 Post-Tropical Cyclone or Remnants

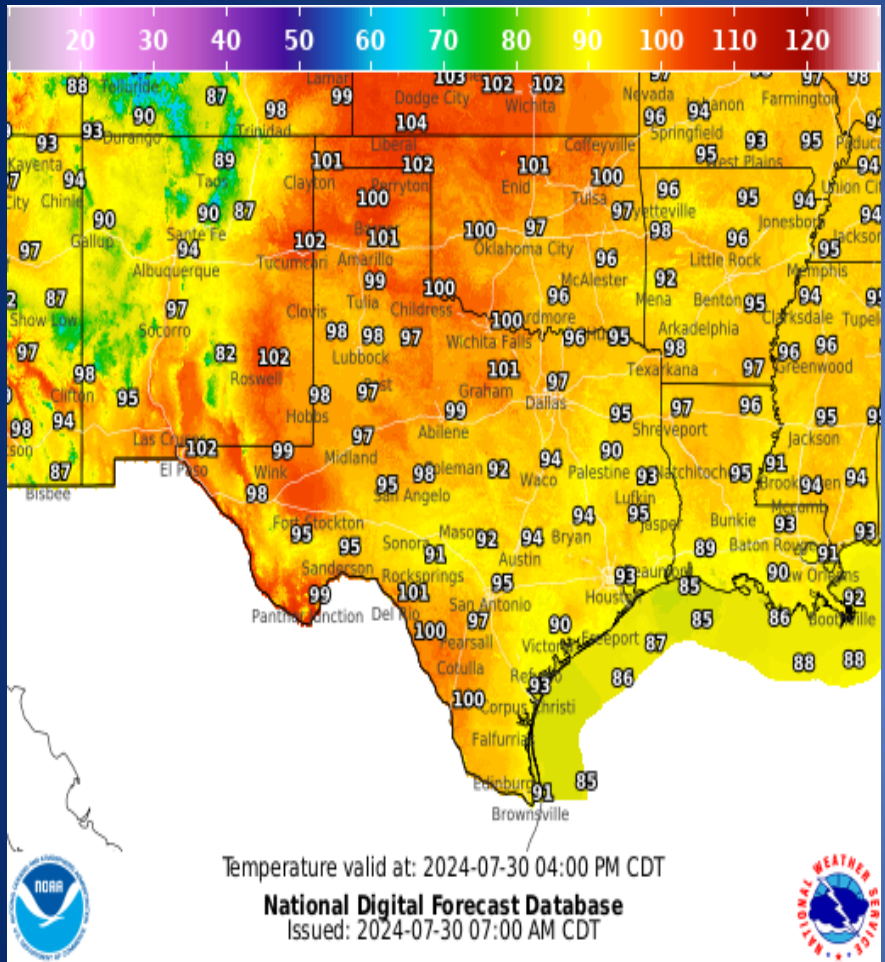
Incidents Reported to the State Operations Center (last 24 hours)

DATE	SUBJECT	LOCATION
07/29/24	Preliminary Earthquake Report (M3.0)	Mitchell County

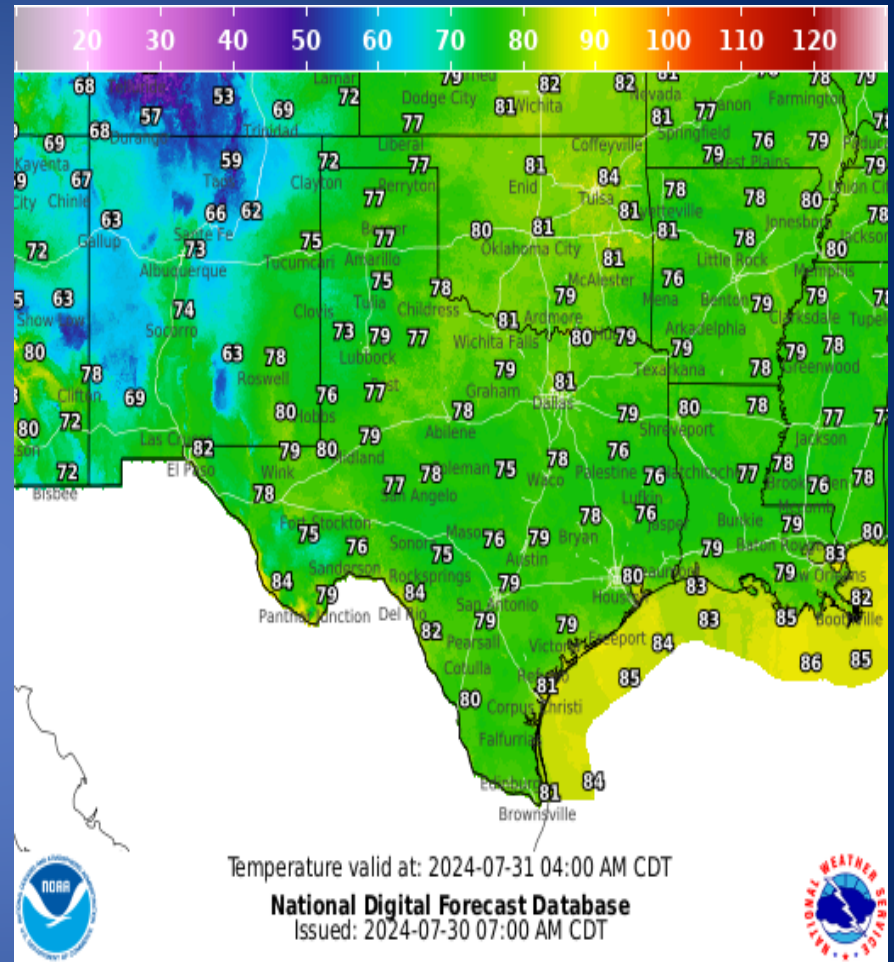
Informational Products Distributed by the State Operations Center

DATE	SUBJECT
07/29/24	National Hurricane Center Tropical Weather Outlook 1:00 pm CT
07/29/24	NWS San Angelo: Drought Information Statement
07/30/24	Daily NWS Threat Brief for FEMA Region 6

Weather Forecast

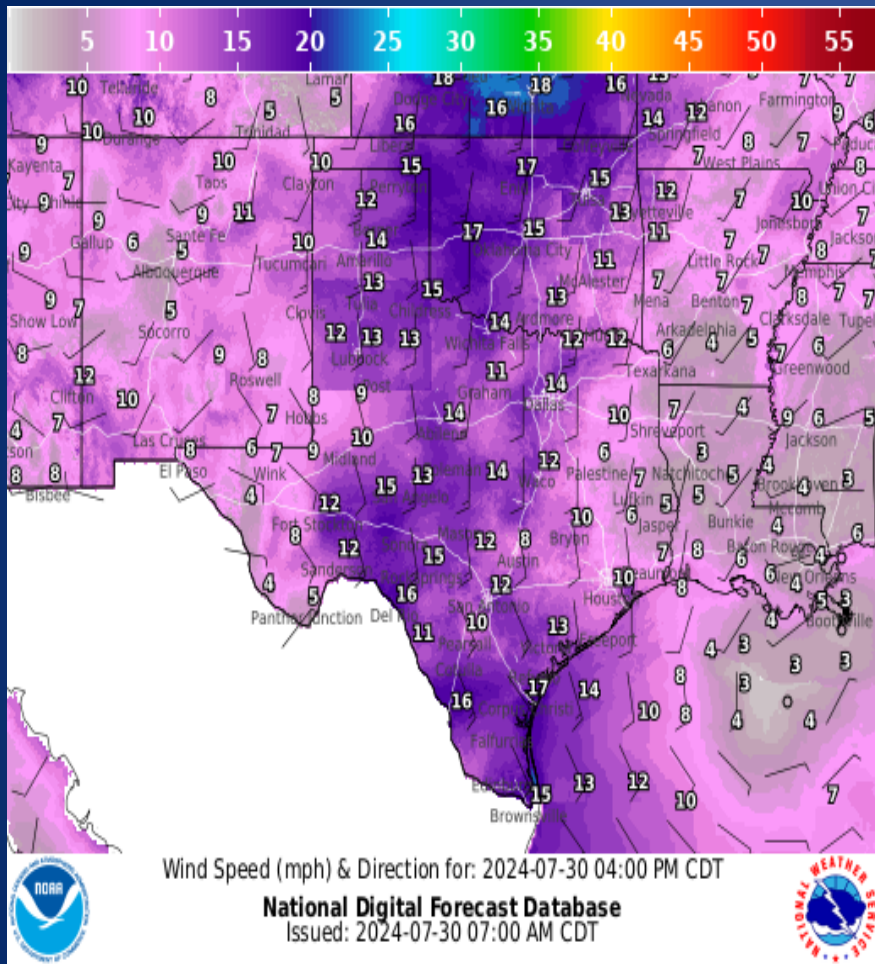


Highs

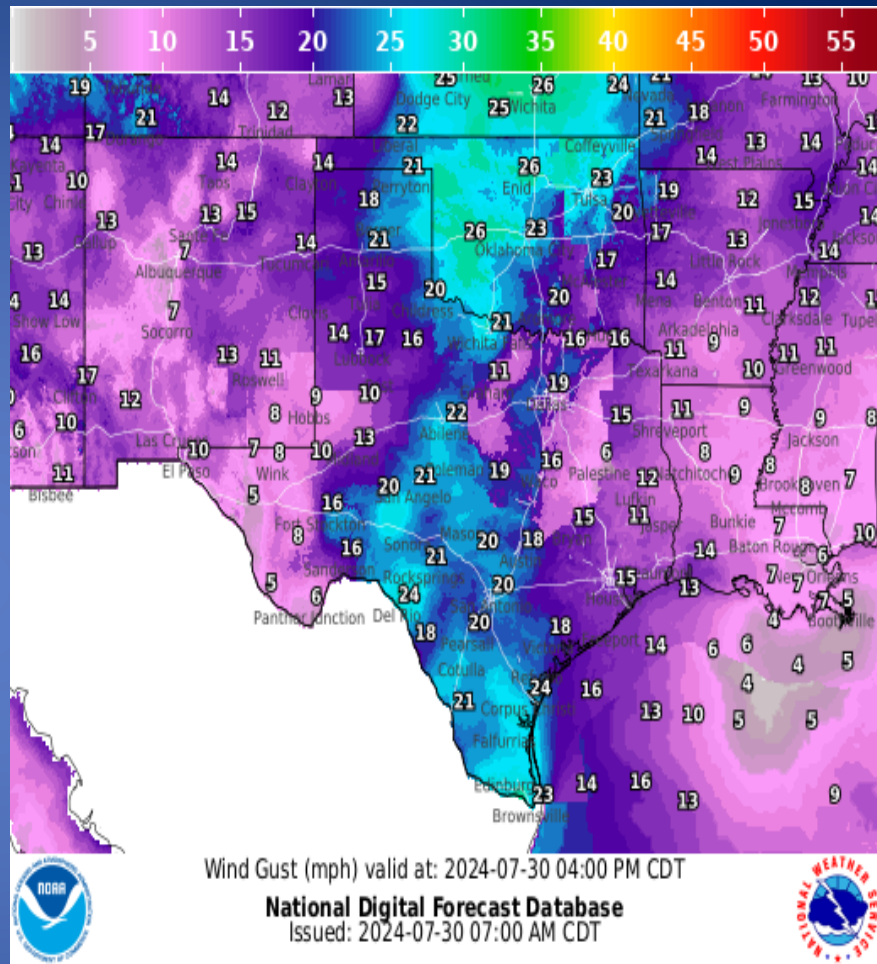


Lows

Weather Forecast



Wind Speeds



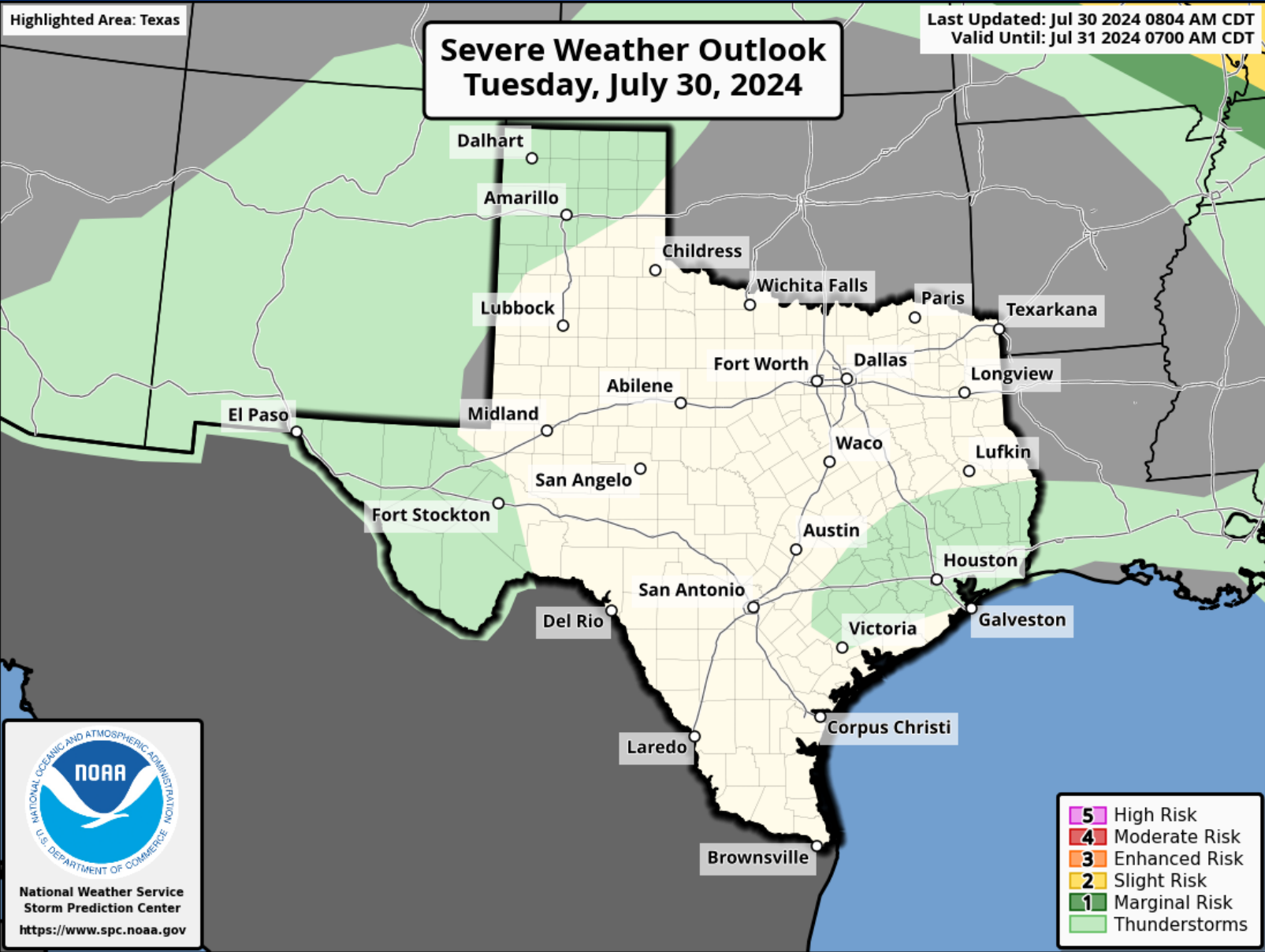
Gusts

Hazardous Weather

Highlighted Area: Texas

Last Updated: Jul 30 2024 0804 AM CDT
Valid Until: Jul 31 2024 0700 AM CDT

Severe Weather Outlook Tuesday, July 30, 2024



5	High Risk
4	Moderate Risk
3	Enhanced Risk
2	Slight Risk
1	Marginal Risk
	Thunderstorms

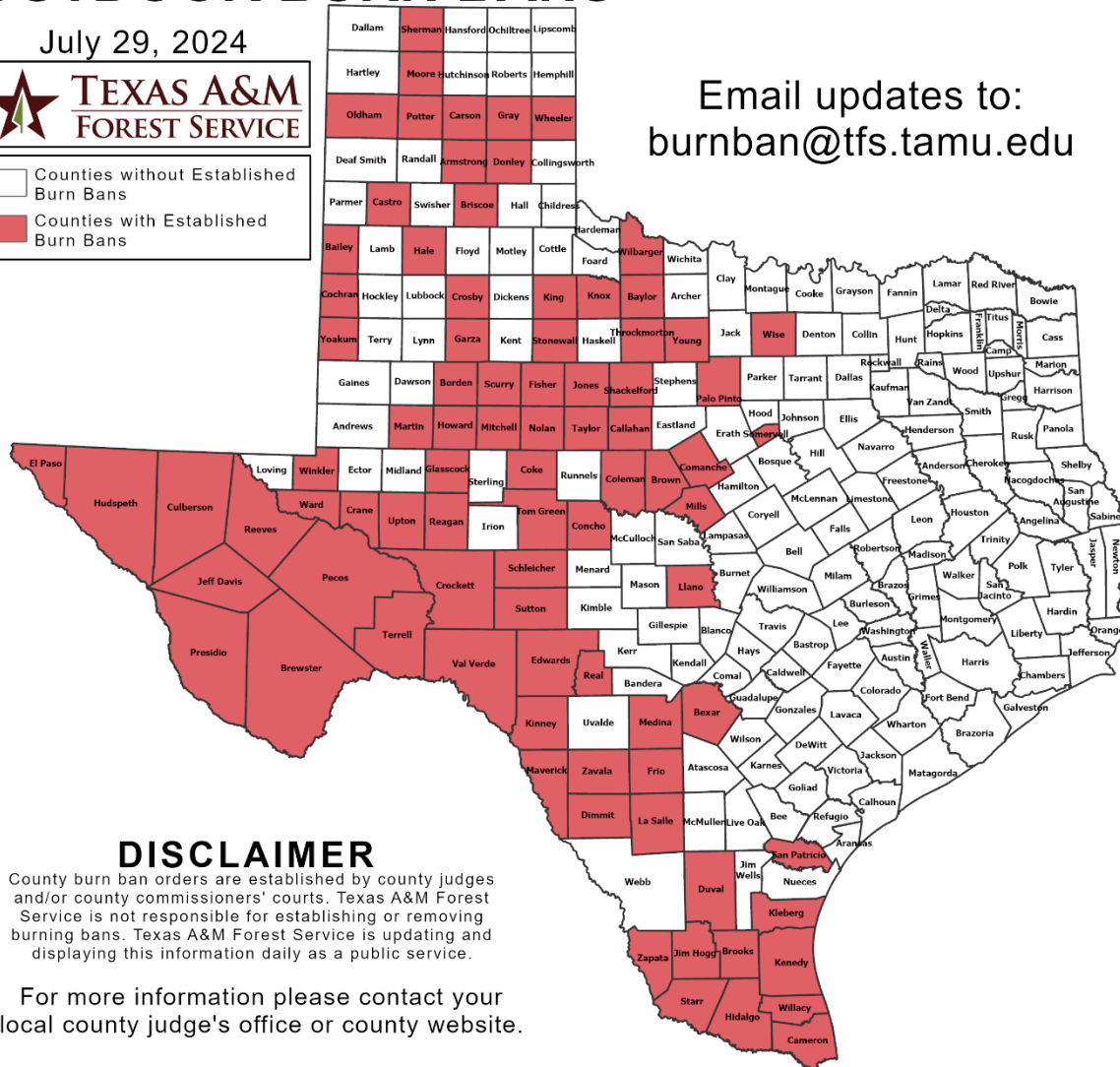
Burn Ban

OUTDOOR BURN BANS

July 29, 2024



Counties without Established Burn Bans
 Counties with Established Burn Bans



Email updates to:
burnban@tfs.tamu.edu

Counties with Burn Bans: 86

- Armstrong
- Bailey
- Baylor
- Bexar
- Borden
- Brewster
- Briscoe
- Brooks
- Brown
- Callahan
- Cameron
- Carson
- Castro
- Cochran
- Coke
- Coleman
- Comanche
- Concho
- Crane
- Crockett
- Crosby
- Culberson
- Dimmit
- Donley
- Duval
- Edwards
- El Paso
- Fisher
- Frio
- Garza
- Glasscock
- Gray
- Hale
- Hidalgo
- Howard
- Hudspeth
- Jeff Davis
- Jim Hogg
- Jones
- Kenedy
- King
- Kinney
- Kleberg
- Knox
- La Salle
- Llano
- Martin
- Maverick
- Medina
- Mills
- Mitchell
- Moore
- Nolan
- Oldham
- Palo Pinto
- Pecos
- Potter
- Presidio
- Reagan
- Real
- Reeves
- San Patricio
- Schleicher
- Scurry
- Shackelford
- Sherman
- Somervell
- Starr
- Stonewall
- Sutton
- Taylor
- Terrell
- Throckmorton
- Tom Green
- Upton
- Val Verde
- Ward
- Wheeler
- Wilbarger
- Willacy
- Winkler
- Wise
- Yoakum
- Young
- Zapata
- Zavala

DISCLAIMER

County burn ban orders are established by county judges and/or county commissioners' courts. Texas A&M Forest Service is not responsible for establishing or removing burning bans. Texas A&M Forest Service is updating and displaying this information daily as a public service.

For more information please contact your local county judge's office or county website.

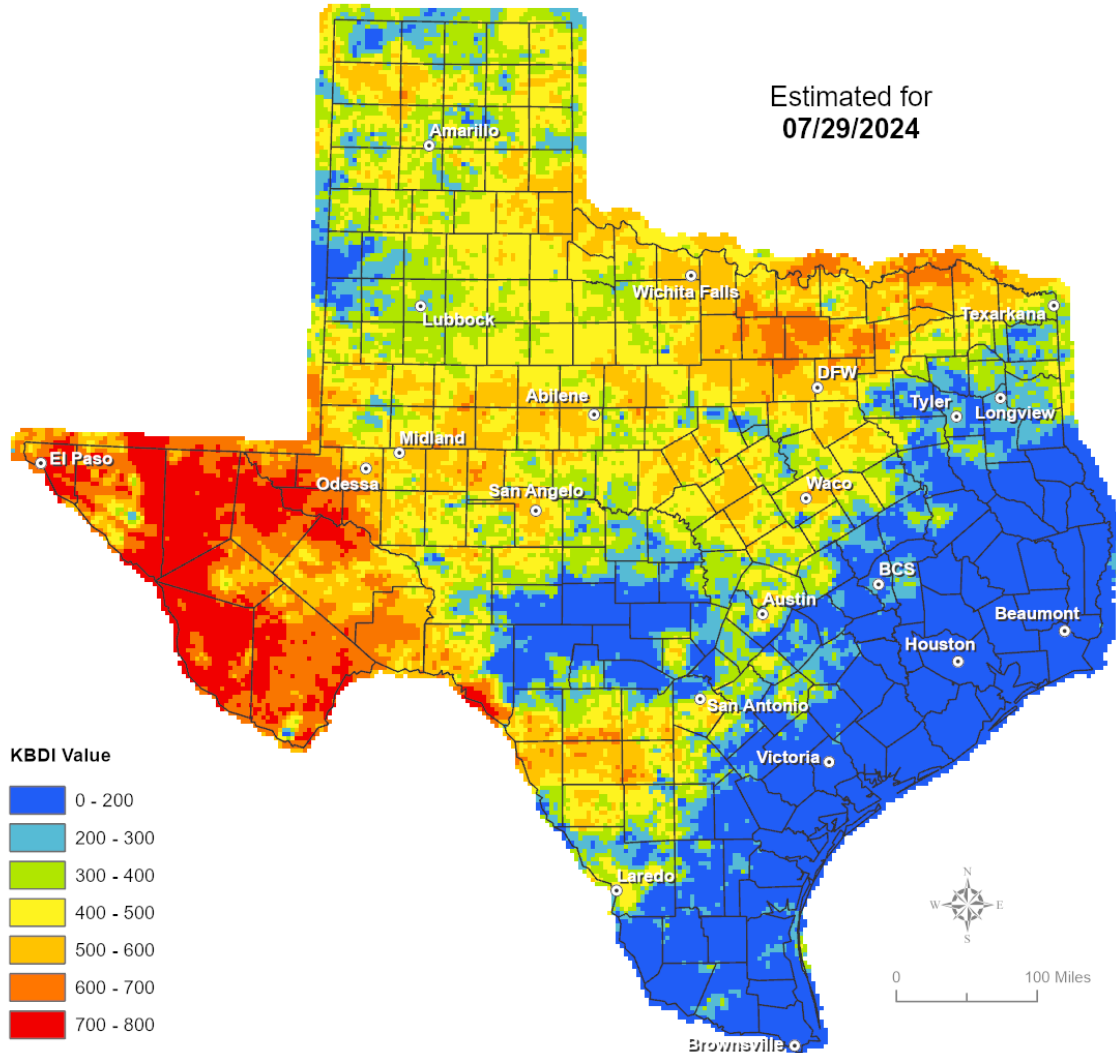
RED FLAG WARNINGS: www.weather.gov
 Additional map formats available at <https://tfsweb.tamu.edu/Burnbans/>

Keetch-Byram Drought Index

Keetch-Byram Drought Index

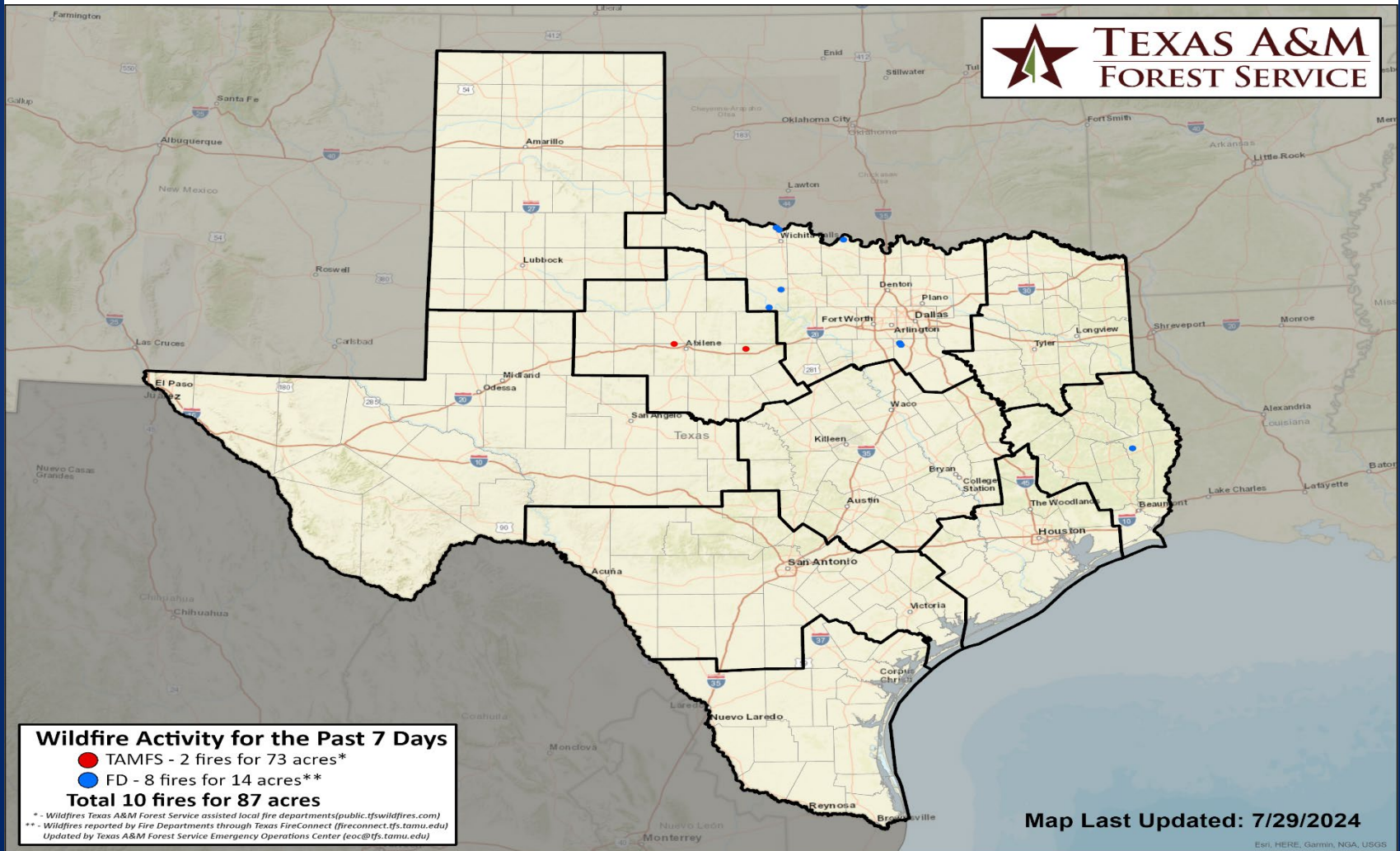
(4 km x 4 km resolution)

Estimated for
07/29/2024



Fire Activity (*Last 24 Hours)

Report of 219 (No Change) fires and 1,250,706 (No Change) acres have been burned this year. There are 86 (No Change) counties with burn bans. The Keetch-Byram Drought Index list contains 112 (+21) counties with an average over 400.



Training

DATES		TITLE	COURSE	LOCATION
07/29/24	07/30/24	Procurement Under Grants	E/L 0708	Austin
07/29/24	07/31/24	Intermediate Incident Command System for Expanding Incidents, ICS 300	G/ICS-300	New Braunfels
07/29/24	07/31/24	Intermediate Emergency Operations Center Functions	E/L/K/G-2300	La Porte
07/29/24	08/01/24	Debris Management	G-202	Franklin
07/29/24	08/01/24	NIMS ICS All-Hazards Situation Unit Leader (SITL) Course	E/L-964	Corpus Christi
07/29/24	08/02/24	HazMat Technician (TCFP Certification)	H-500	Nacogdoches
07/30/24	07/30/24	Emergency Tracking Network(ETN) Operator Course	T-ETN200	San Antonio
07/30/24	08/01/24	Public Information Basics	E/L-105	Lubbock
07/30/24	08/01/24	Intermediate Emergency Operations Center Functions	E/L/K/G-2300	Arlington

Exercises

DATES		AGENCY/LOCATION	TYPE: EXERCISE NAME
07/31/24	07/31/24	TXDPS/Florence	Texas Communications Unit Exercise (COMMEX) for Communications Unit Trainees