

Texas Division of Emergency Management Texas State Operations Center



**Tuesday, August 6th, 2024
As of 0900 CDT**

Tropical Weather Awareness



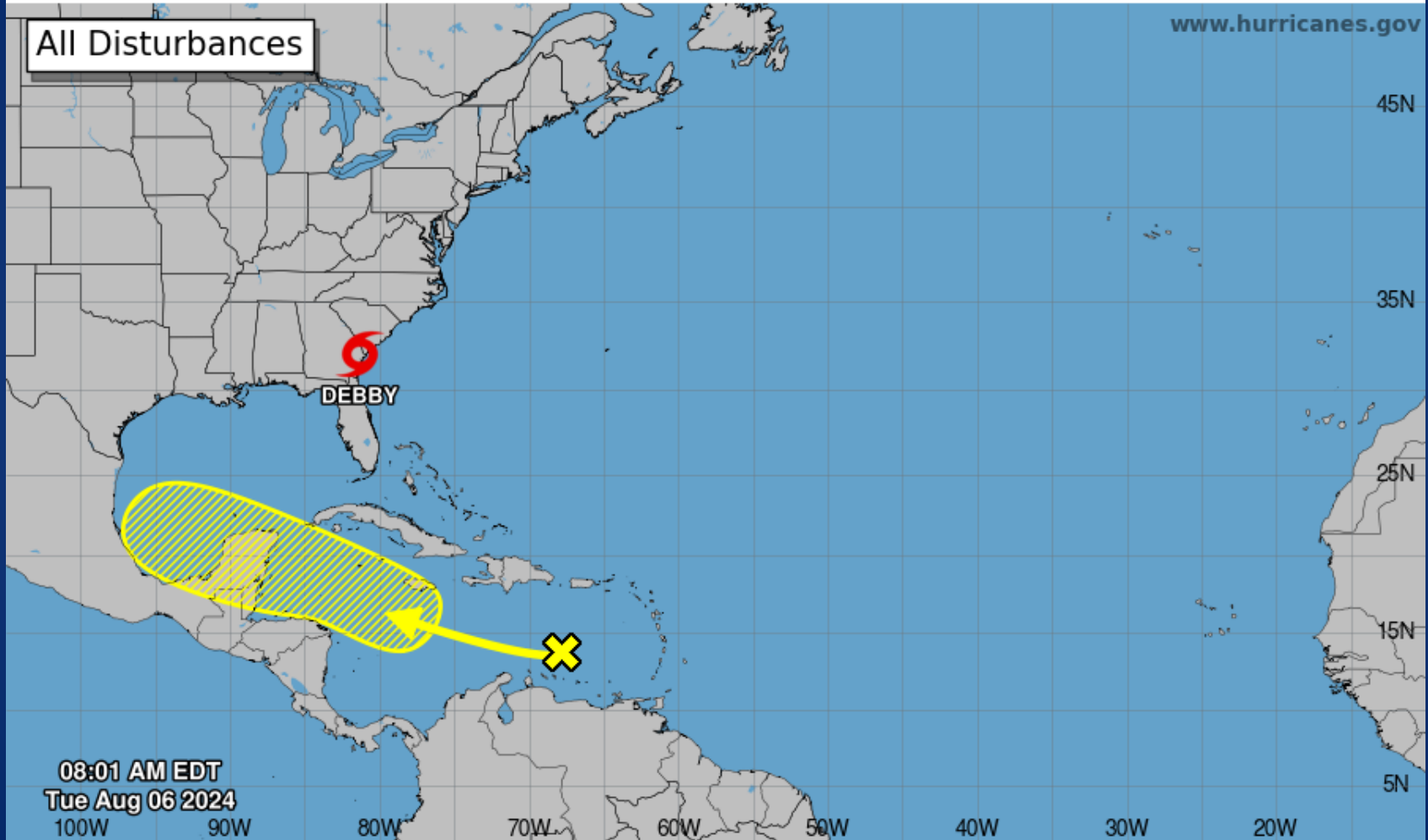
Seven-Day Graphical Tropical Weather Outlook

National Hurricane Center Miami, Florida



www.hurricanes.gov

All Disturbances



08:01 AM EDT
Tue Aug 06 2024

Current Disturbances and Seven-Day Cyclone Formation Chance: < 40% 40-60% > 60%
Tropical or Sub-Tropical Cyclone: Depression Storm Hurricane
 Post-Tropical Cyclone or Remnants

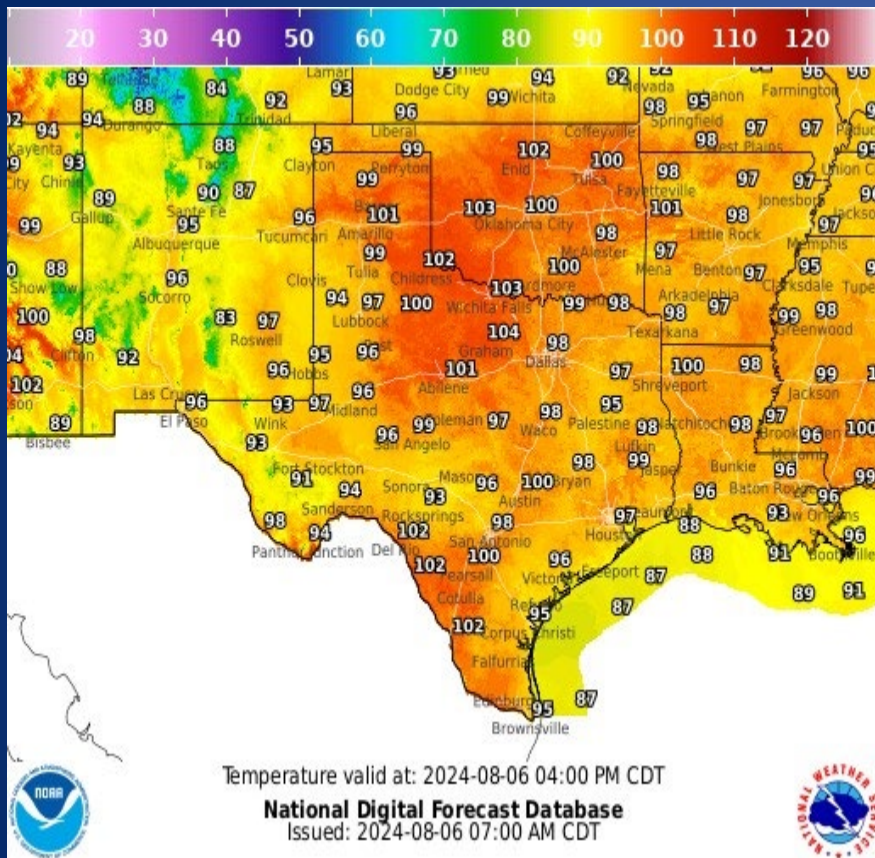
Incidents Reported to the State Operations Center (last 24 hours)

DATE	SUBJECT	LOCATION
08/05/24	Final Report of the Wyatt Fire	Jack County
08/05/24	Update Report #3 of the Sibley Creek Fire	Throckmorton County
08/05/24	Final Report of the 911 Outages	Burnet, Hays, Llano and Travis Counties
08/05/24	Initial Report of a Road Closure (SH-97)	Atascosa County
08/05/24	Update Report #4 of the Sibley Creek Fire	Throckmorton County
08/05/24	Final Report of a Road Closure (SH-97)	Atascosa County
08/05/24	Initial Report of the Brown Fire	Eastland County
08/05/24	Final Report of the Sibley Creek Fire	Throckmorton County
08/05/24	Update Report of the Brown Fire	Eastland County
08/05/24	Update Report #2 of the Brown Fire	Eastland County
08/05/24	Update Report #3 of the Brown Fire	Eastland County
08/06/24	Preliminary Earthquake Report (M3.0)	Culberson County

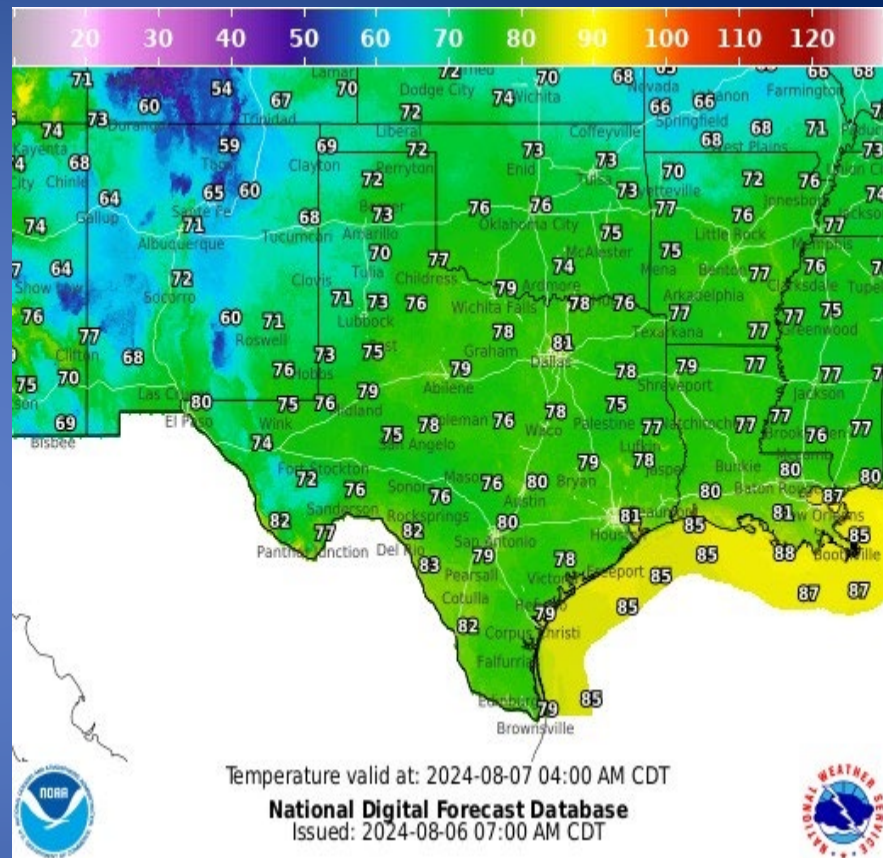
Informational Products Distributed by the State Operations Center

DATE	SUBJECT
08/05/24	National Hurricane Center Tropical Weather Outlook 1:00 pm CT
08/05/24	August-October 2024 Outlook: A Wet "Lean" with Slightly Above Average Temperatures into Mid September Before Dryness Returns
08/05/24	NWS El Paso, TX/Santa Teresa, NM: Drought Information Statement for El Paso and Hudspeth Counties
08/06/24	National Hurricane Center Tropical Weather Outlook 01:00 AM CT
08/06/24	National Hurricane Center Tropical Weather Outlook 07:00 AM CT
08/06/24	NWS Lake Charles, LA: Dangerous Midweek Heat
08/06/24	Daily NWS Threat Brief for FEMA Region 6

Weather Forecast

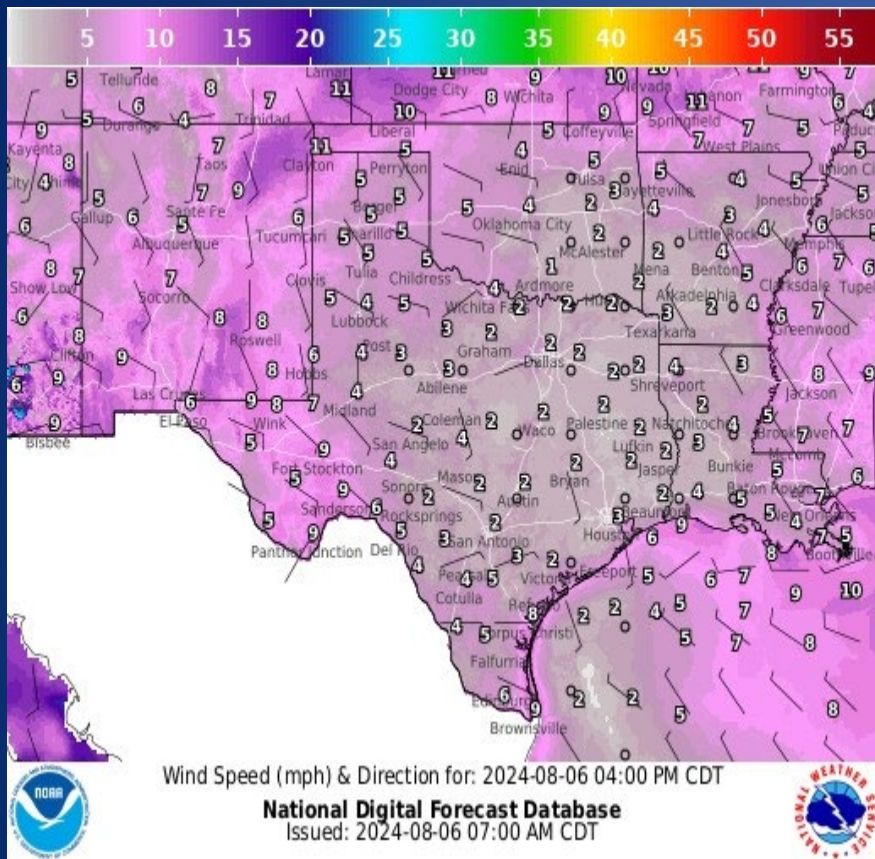


Highs

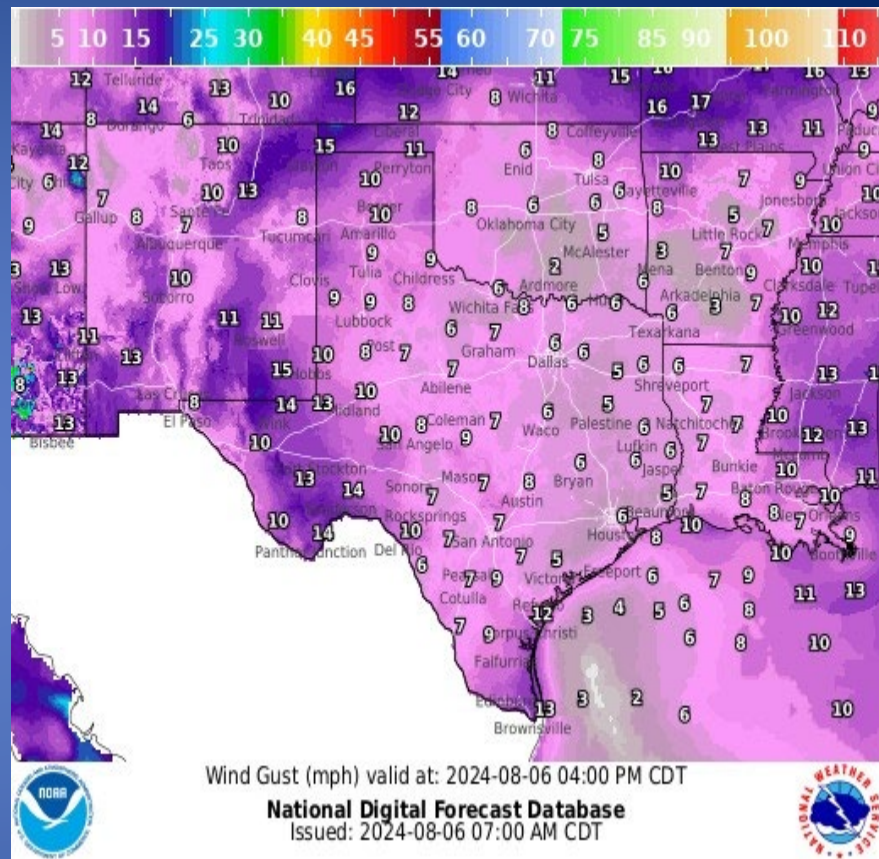


Lows

Weather Forecast



Wind Speeds



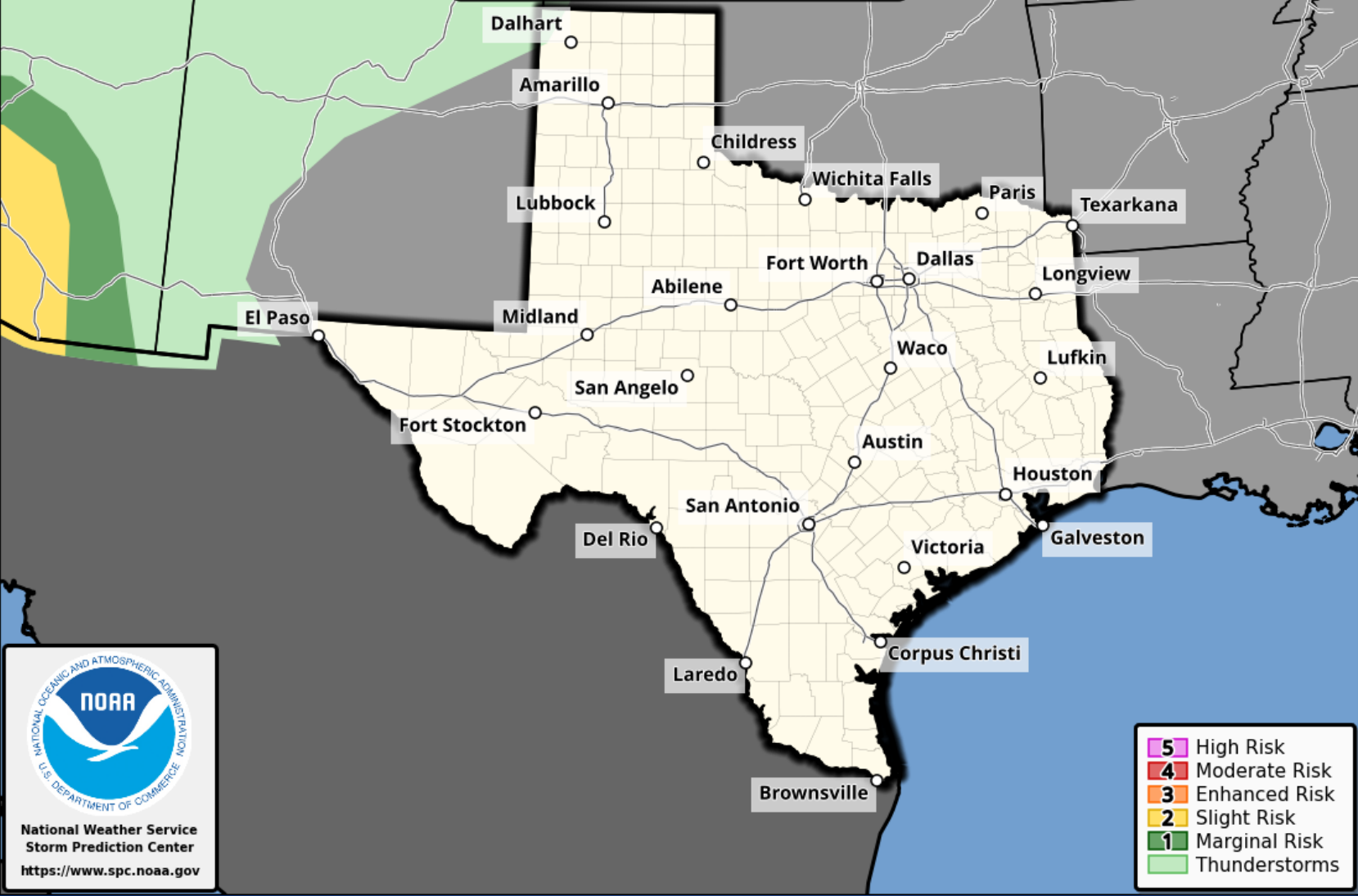
Gusts

Hazardous Weather

Highlighted Area: Texas

Last Updated: Aug 06 2024 1231 AM CDT
Valid Until: Aug 07 2024 0700 AM CDT

Severe Weather Outlook Tuesday, August 06, 2024



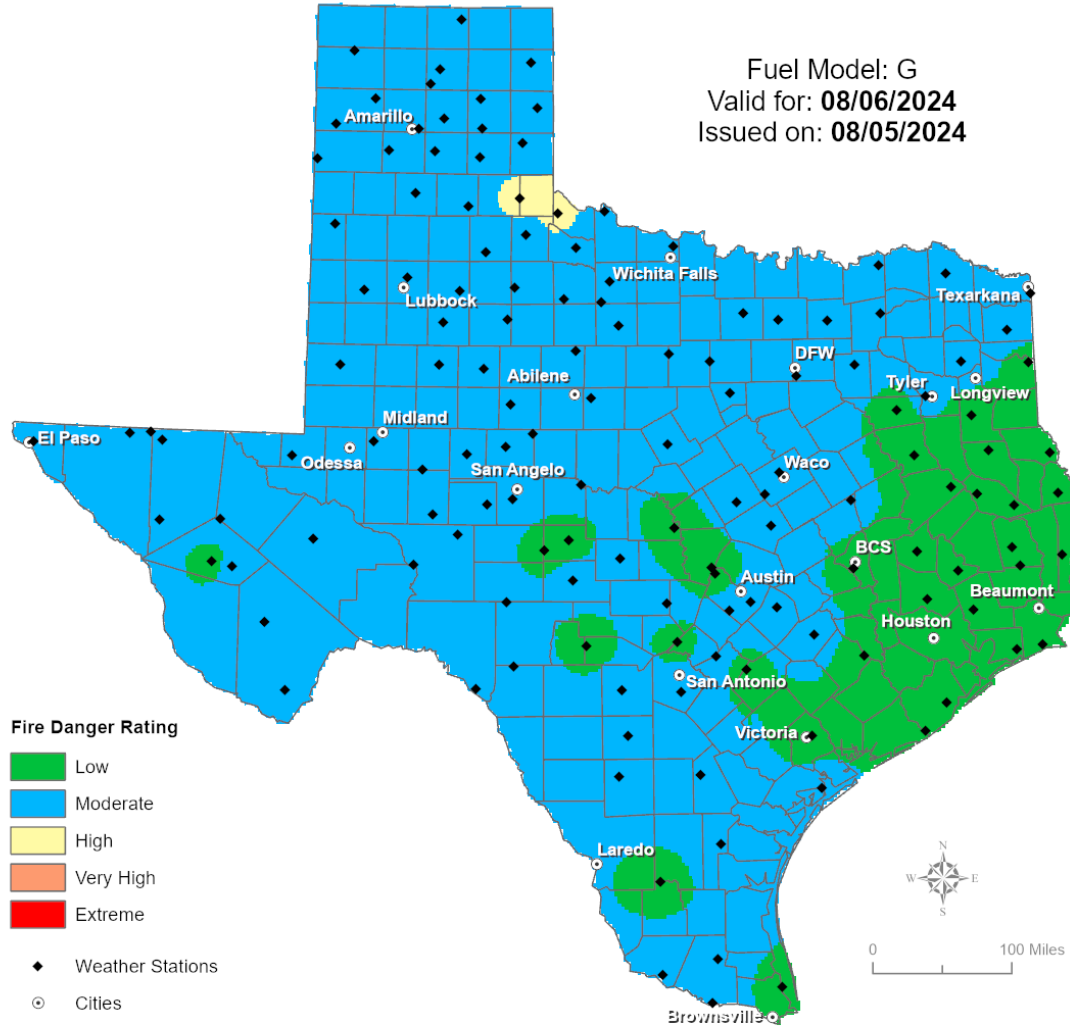
- 5 High Risk
- 4 Moderate Risk
- 3 Enhanced Risk
- 2 Slight Risk
- 1 Marginal Risk
- Thunderstorms

National Weather Service
Storm Prediction Center
<https://www.spc.noaa.gov>

Fire Danger Forecast

Forecast Fire Danger

Fuel Model: G
Valid for: **08/06/2024**
Issued on: **08/05/2024**



Burn Ban

OUTDOOR BURN BANS

August 05, 2024

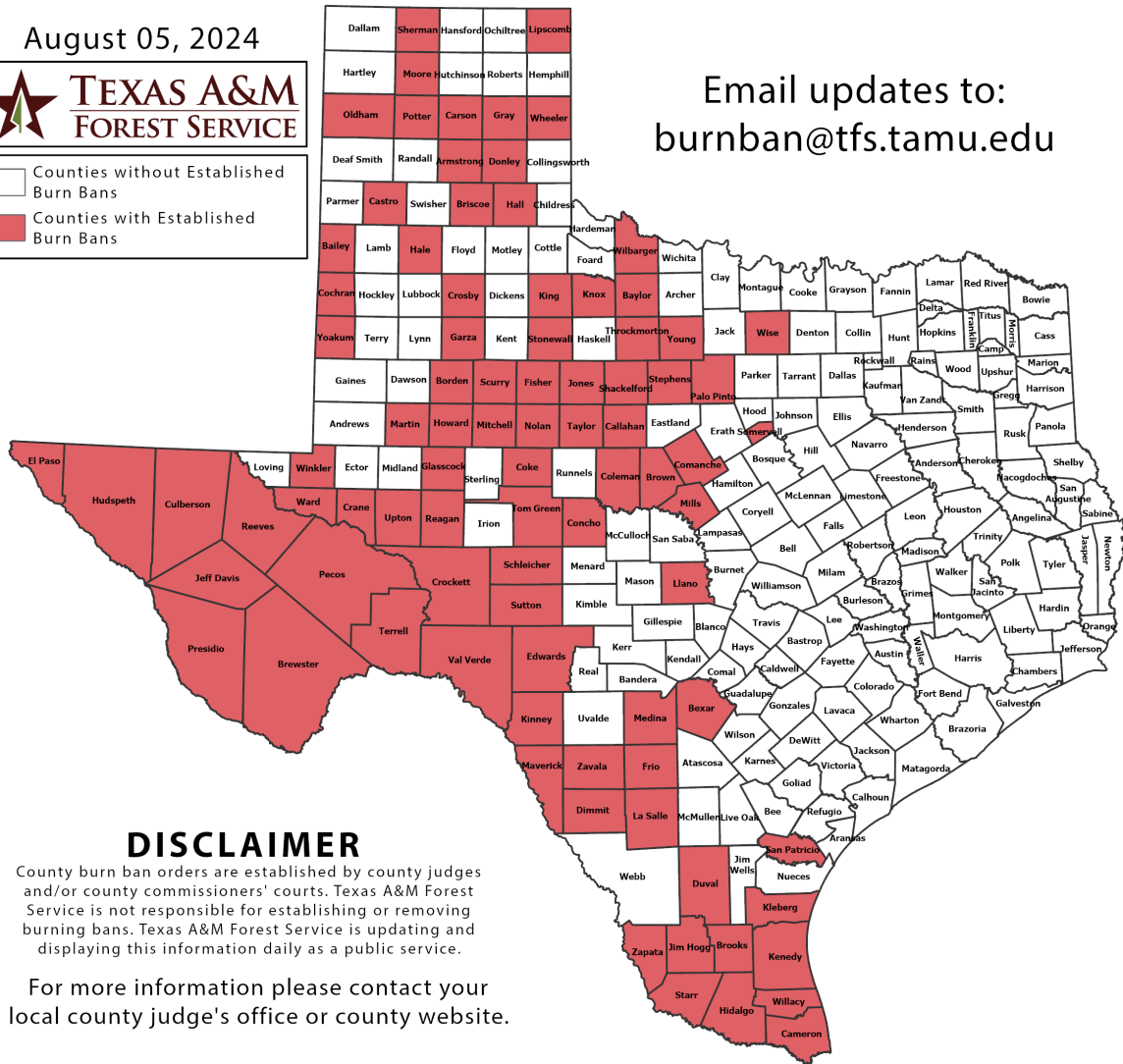


Counties without Established Burn Bans
 Counties with Established Burn Bans

Email updates to:
burnban@tfs.tamu.edu

Counties with Burn Bans: 88

- Armstrong
- Bailey
- Baylor
- Bexar
- Borden
- Brewster
- Briscoe
- Brooks
- Brown
- Callahan
- Cameron
- Carson
- Castro
- Cochran
- Coke
- Coleman
- Comanche
- Concho
- Crane
- Crockett
- Crosby
- Culberson
- Dimmit
- Donley
- Duval
- Edwards
- El Paso
- Fisher
- Frio
- Garza
- Glasscock
- Gray
- Hale
- Hall
- Hidalgo
- Howard
- Hudspeth
- Jeff Davis
- Jim Hogg
- Jones
- Kenedy
- King
- Kinney
- Kleberg
- Knox
- La Salle
- Lipscomb
- Llano
- Martin
- Maverick
- Medina
- Mills
- Mitchell
- Moore
- Nolan
- Oldham
- Palo Pinto
- Pecos
- Potter
- Presidio
- Reagan
- Reeves
- San Patricio
- San Antonio
- Schleicher
- Scudder
- Shackelford
- Sherman
- Somervell
- Starr
- Stephens
- Stonewall
- Sutton
- Taylor
- Terrell
- Throckmorton
- Tom Green
- Upton
- Val Verde
- Ward
- Wheeler
- Willbarger
- Willacy
- Winkler
- Wise
- Yoakum
- Young
- Zapata
- Zavala



DISCLAIMER

County burn ban orders are established by county judges and/or county commissioners' courts. Texas A&M Forest Service is not responsible for establishing or removing burning bans. Texas A&M Forest Service is updating and displaying this information daily as a public service.

For more information please contact your local county judge's office or county website.

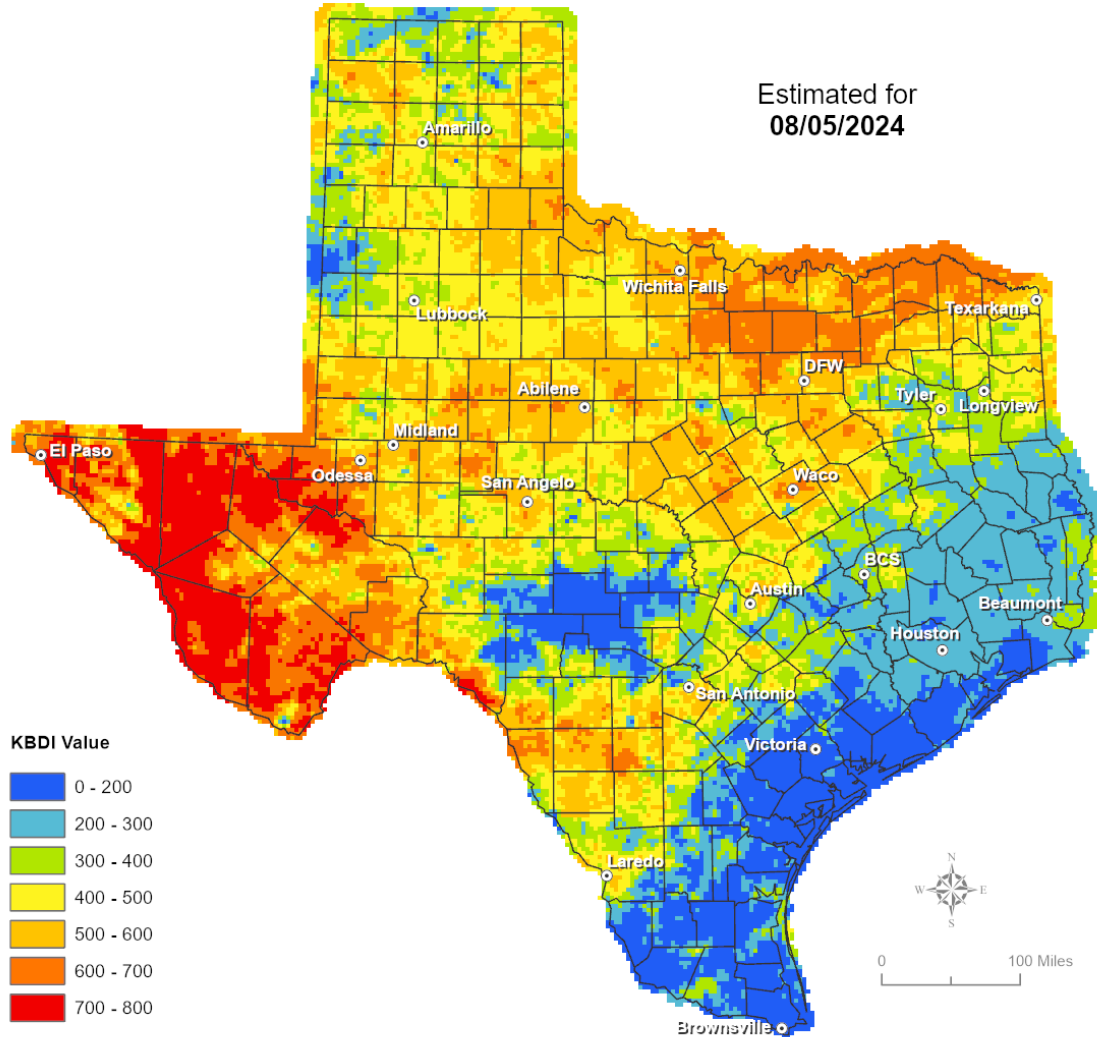
RED FLAG WARNINGS: www.weather.gov
 Additional map formats available at <https://tfsweb.tamu.edu/Burnbans/>

Keetch-Byram Drought Index

Keetch-Byram Drought Index

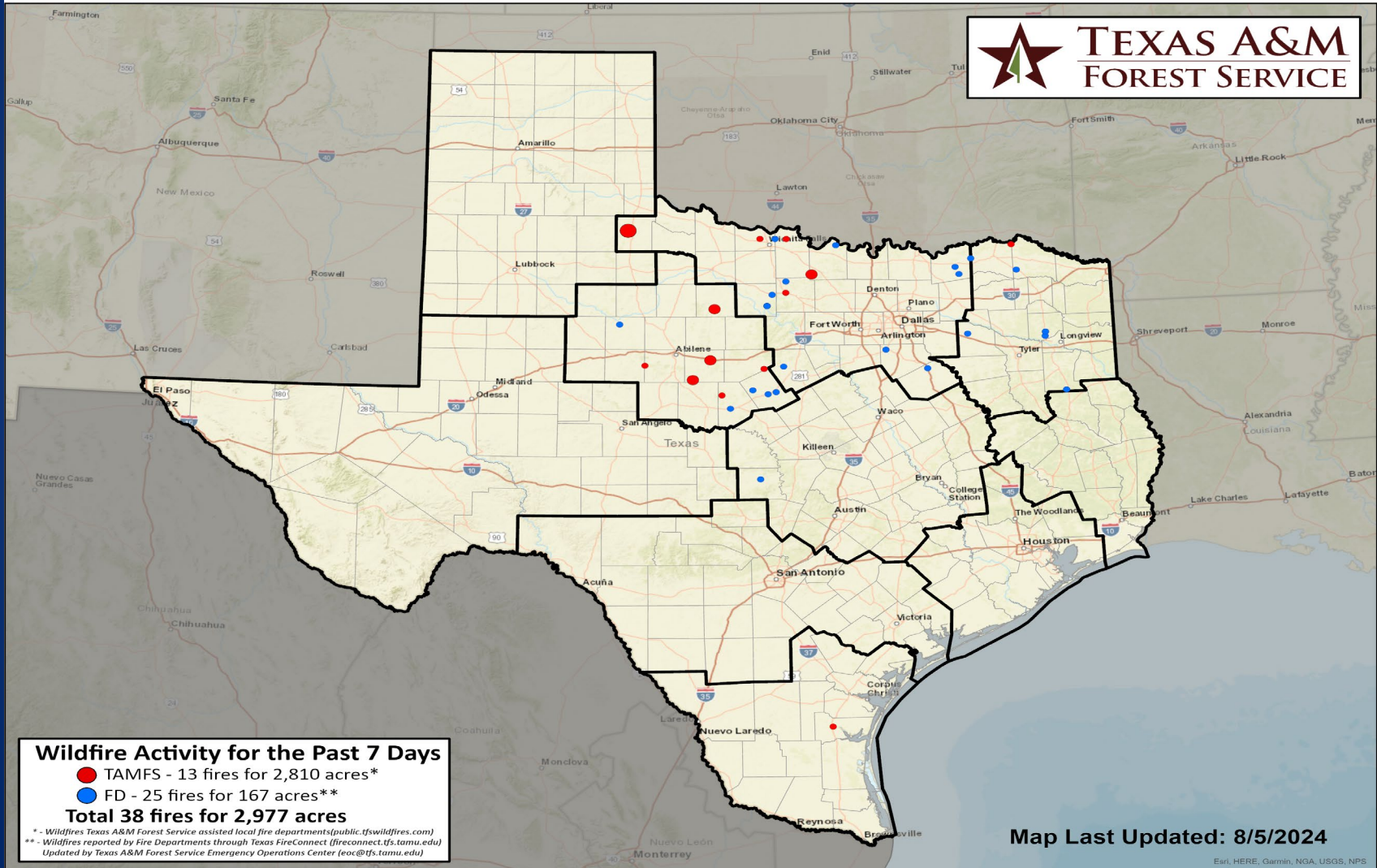
(4 km x 4 km resolution)

Estimated for
08/05/2024



Fire Activity (*Last 24 Hours)

Report of 231 (+1) fires and 1,252,751 (+508) acres have been burned this year. There are 88 (No Change) counties with burn bans. The Keetch-Byram Drought Index list contains 149 (+4) counties with an average over 400.



Training

DATES		TITLE	COURSE	LOCATION
08/05/24	08/07/24	Intermediate Incident Command System for Expanding Incidents	G/ICS-300	Houston
08/05/24	08/09/24	NIMS ICS All-Hazards Logistics Section Chief (LSC) Course	E/L-967	Austin
08/06/24	08/07/24	Critical Asset Risk Management	MGT-315	Austin
08/06/24	08/07/24	Medical Countermeasures: Points of Dispensing (POD), Planning and Response	MGT-319	Richmond
08/06/24	08/08/24	Public Information Basics	E/L-105	Richmond
08/06/24	08/08/24	Incident Communications Center Manager (INCM) Training	INCM	Arlington