

Tropical Weather Awareness



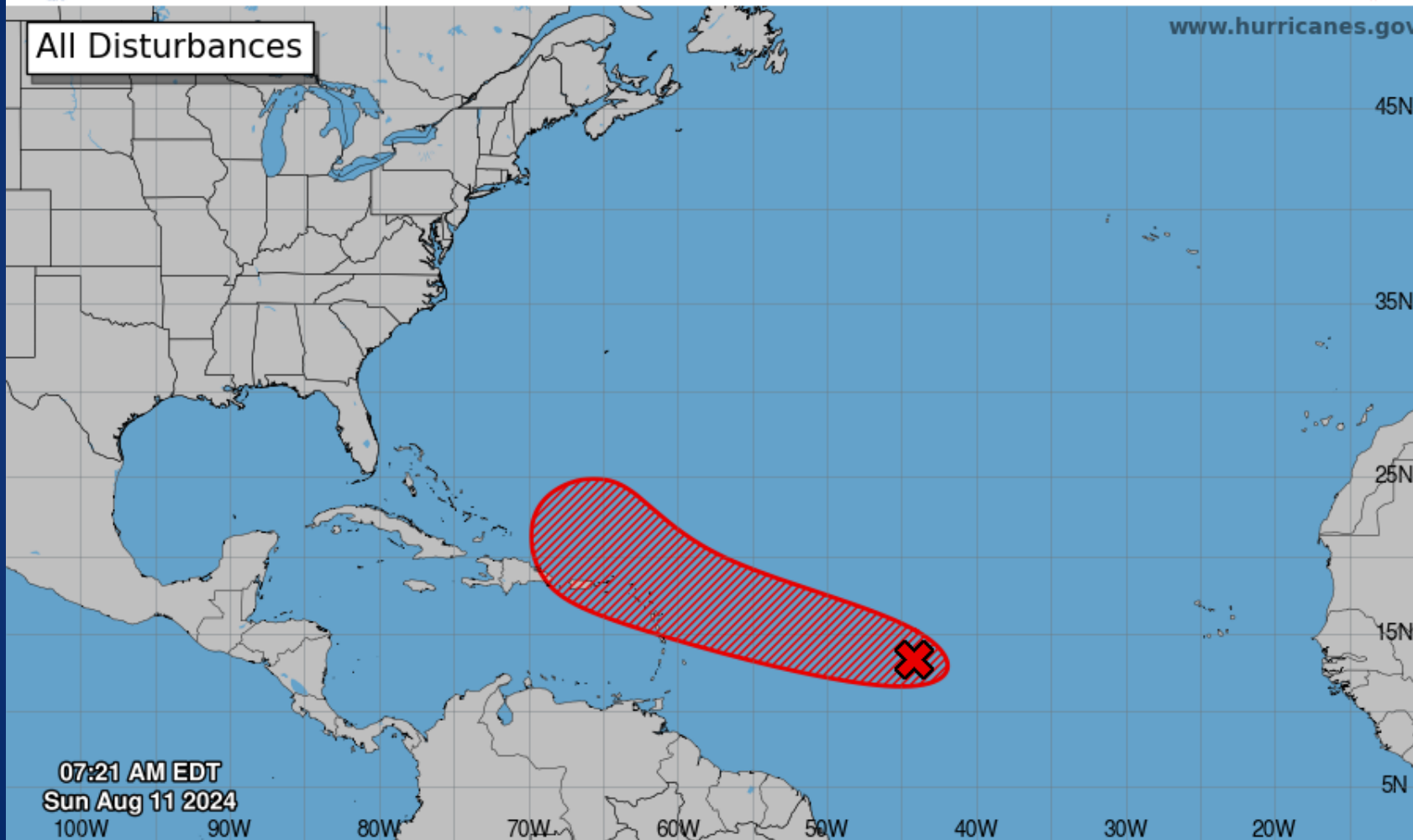
Seven-Day Graphical Tropical Weather Outlook

National Hurricane Center Miami, Florida



www.hurricanes.gov

All Disturbances



07:21 AM EDT
Sun Aug 11 2024

Current Disturbances and Seven-Day Cyclone Formation Chance: < 40% 40-60% > 60%
Tropical or Sub-Tropical Cyclone: Depression Storm Hurricane
 Post-Tropical Cyclone or Remnants

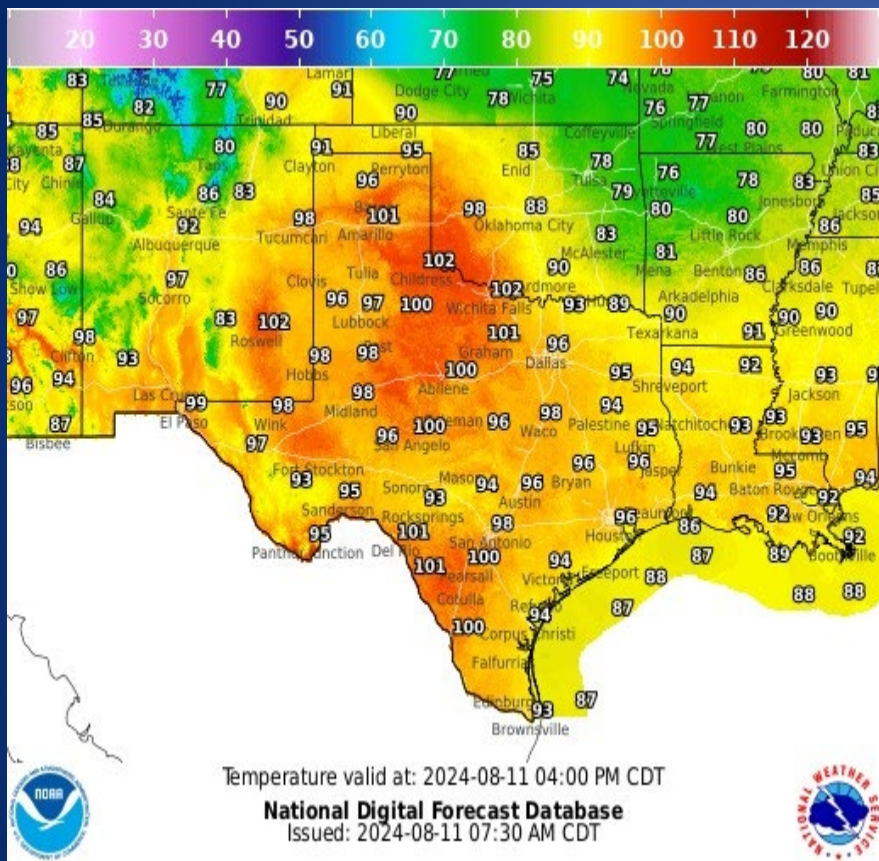
Incidents Reported to the State Operations Center (last 24 hours)

DATE	SUBJECT	LOCATION
08/10/24	Preliminary Earthquake Report (M3.6)	Glasscock County
08/10/24	Update Report #7 of the Paint Crossing Fire	Throckmorton County
08/10/24	Final Report of a Road Closure (SH-361)	Nueces County
08/10/24	Final Report of the Hanger Fire	Shackelford County
08/10/24	Update Report #8 of the Paint Crossing Fire	Throckmorton County
08/10/24	Preliminary Earthquake Report (M3.1)	Fisher County

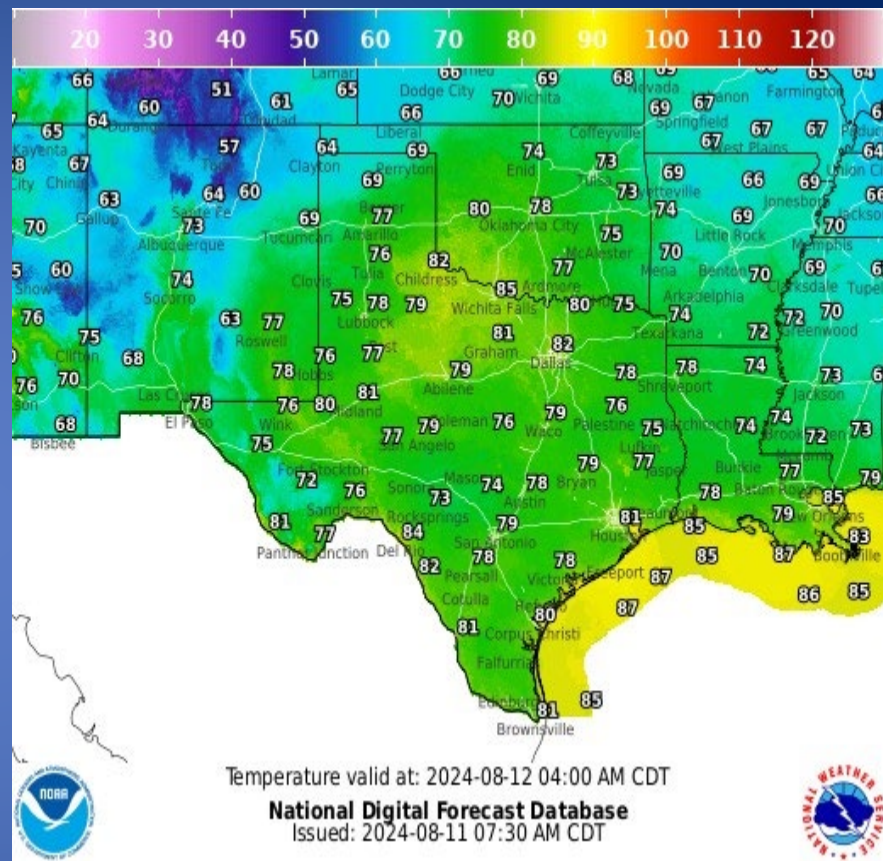
Informational Products Distributed by the State Operations Center

DATE	SUBJECT
08/10/24	National Hurricane Center Tropical Weather Outlook 7:00 PM CDT
08/10/24	Daily NWS Threat Brief for FEMA Region 6

Weather Forecast

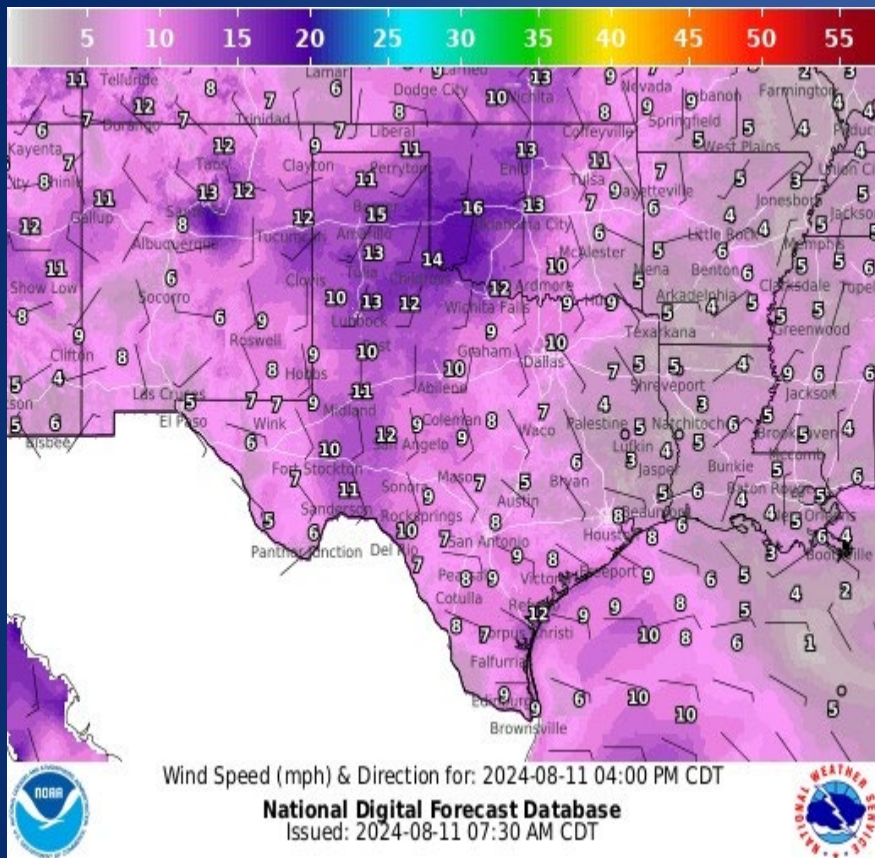


Highs

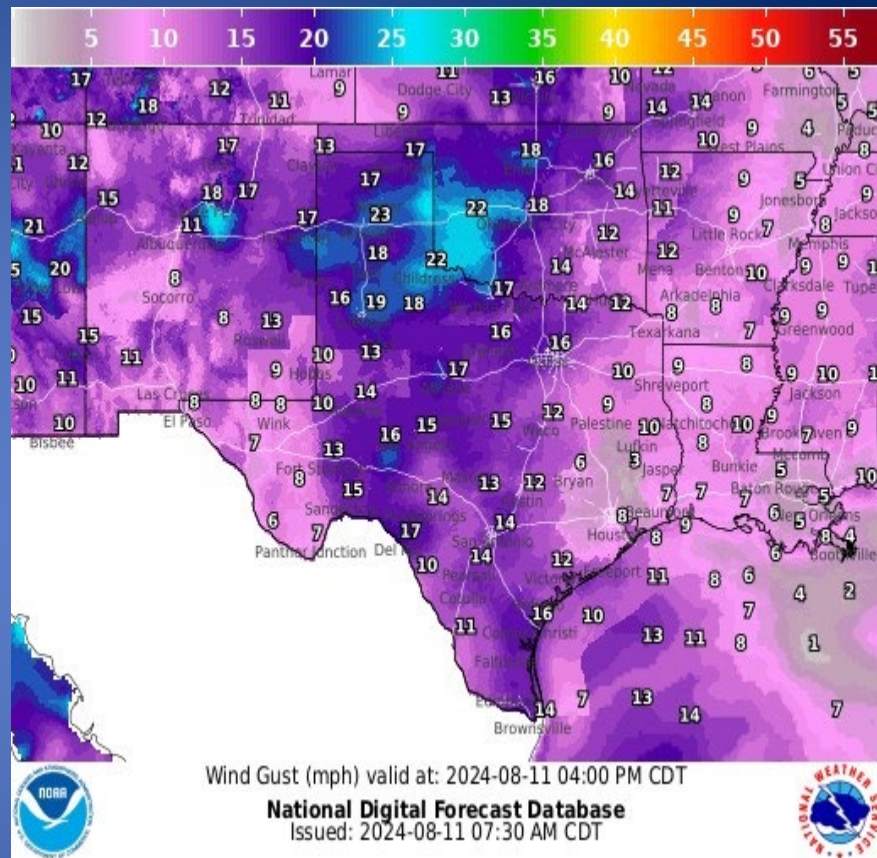


Lows

Weather Forecast

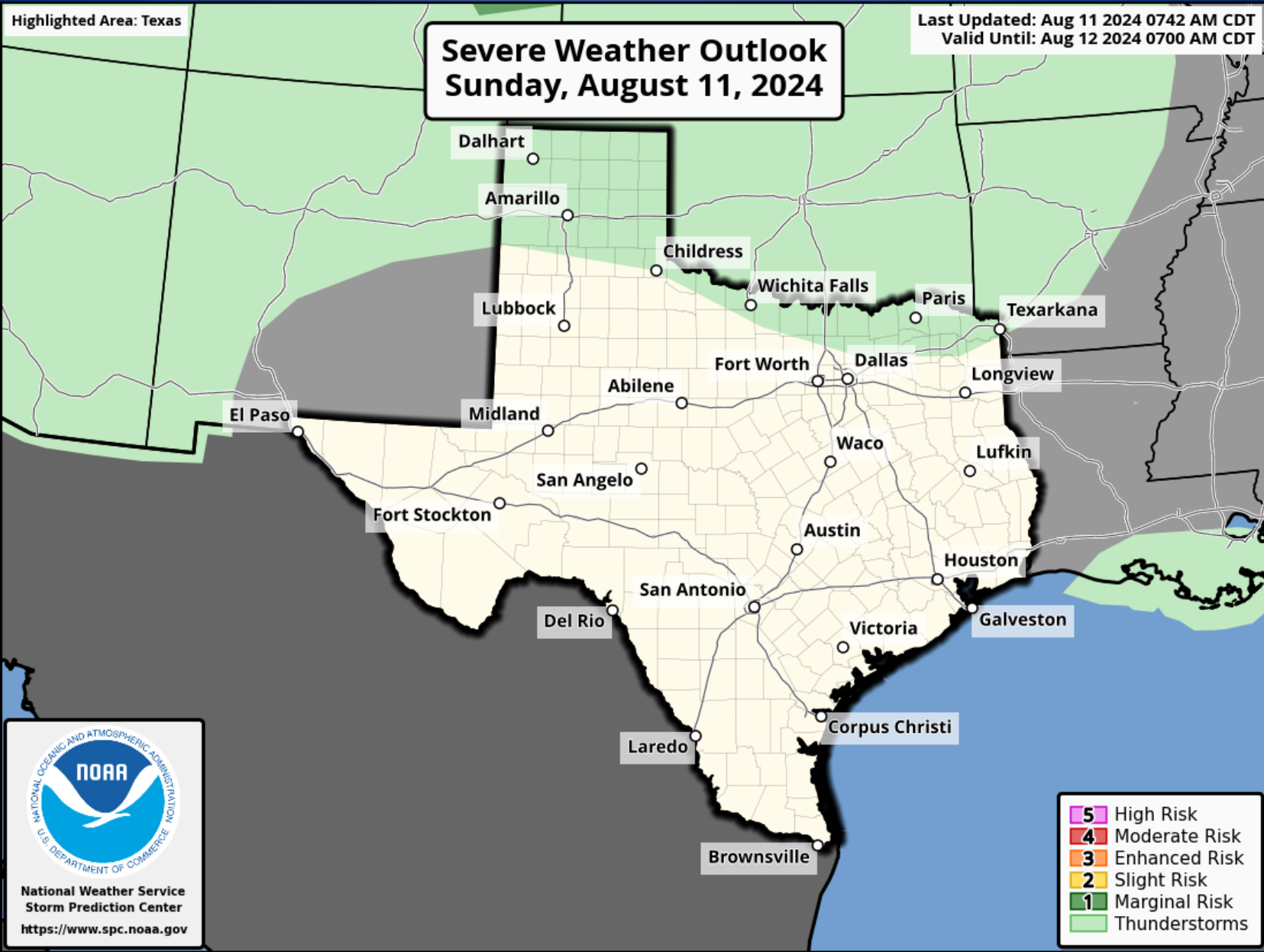


Wind Speeds



Gusts

Hazardous Weather

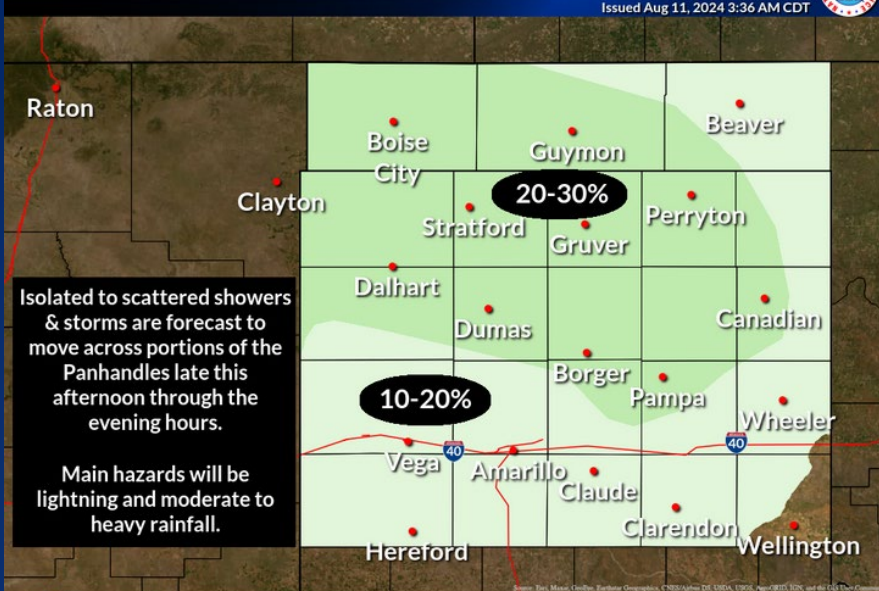


Hazardous Weather

Rain Chances This Afternoon through Tonight

Weather Forecast Office
Amarillo, TX

Issued Aug 11, 2024 3:36 AM CDT



NWSAmarillo

weather.gov/ama

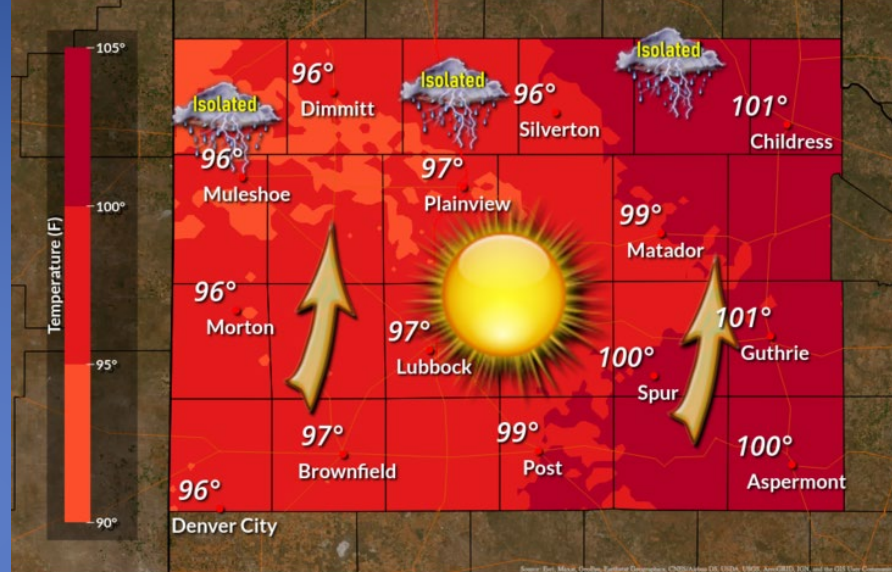
There are low end chances for some isolated to scattered showers and storms late this afternoon through the evening hours. Storms are not expected to be severe, but they still could have lightning and moderate to heavy rainfall.

Isolated Storm Chances This Evening

Weather Forecast Office
Lubbock, TX

Storms possible across the southern Panhandle | Dry elsewhere | 7 PM temperatures shown

Issued Aug 11, 2024 2:23 AM CDT



NWSLubbock

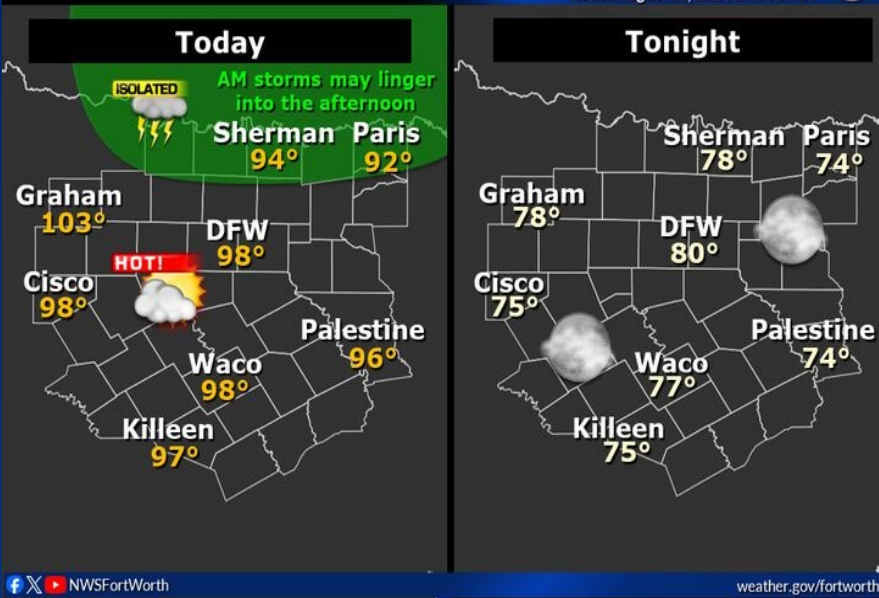
weather.gov/lub

Isolated thunderstorms will be possible across portions of the extreme southern Texas Panhandle and the northern South Plains this evening. Brief downpours and gusty winds will accompany storms that move into these areas, and the severe weather threat is low. It will be dry elsewhere and hot at sunset. Temperatures shown are the graphic are valid for 7 PM CDT this evening.

Hazardous Weather

Hot and Mostly Dry for Sunday

Weather Forecast Office
Fort Worth, TX
Issued August 11, 2024 2:49 AM CT



There is a low chance that another morning complex of storms approaches the Red River through the morning. As morning clouds clear, things will begin to heat up with highs climbing into the mid 90s to lower 100s. Additional thunderstorms may linger across the Red River into the early afternoon hours as well.

Precipitation Chances: Today

Valid Sun 7:00AM through Sun 7:00PM CDT

Weather Forecast Office
Shreveport, LA
Issued Aug 11, 2024 2:19 AM CDT

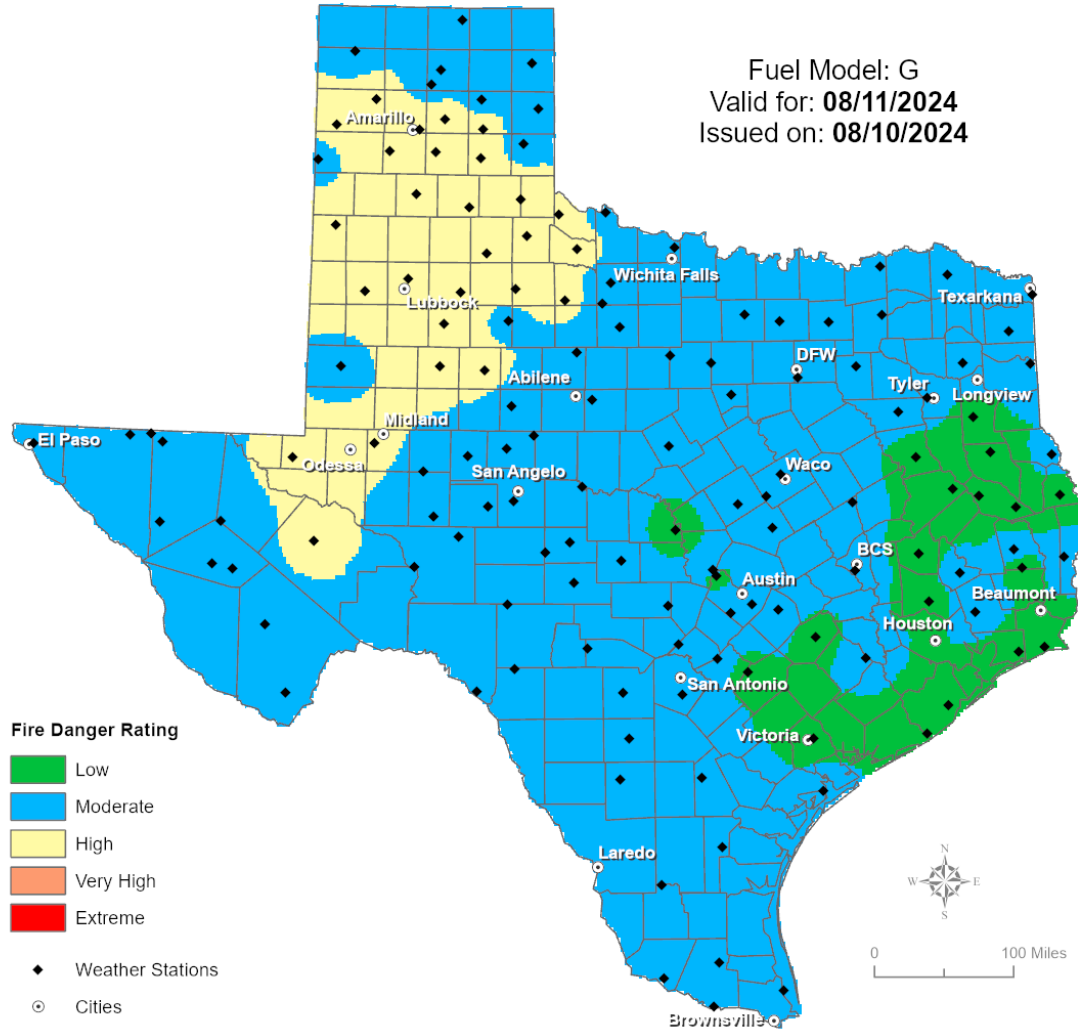


Scattered showers and thunderstorms may affect locations north of Interstate 30 today. The highest rain chances will be across Southeast Oklahoma and adjacent portions of Southwest Arkansas.

Fire Danger Forecast

Forecast Fire Danger

Fuel Model: G
Valid for: **08/11/2024**
Issued on: **08/10/2024**



Burn Ban

OUTDOOR BURN BANS

August 10, 2024

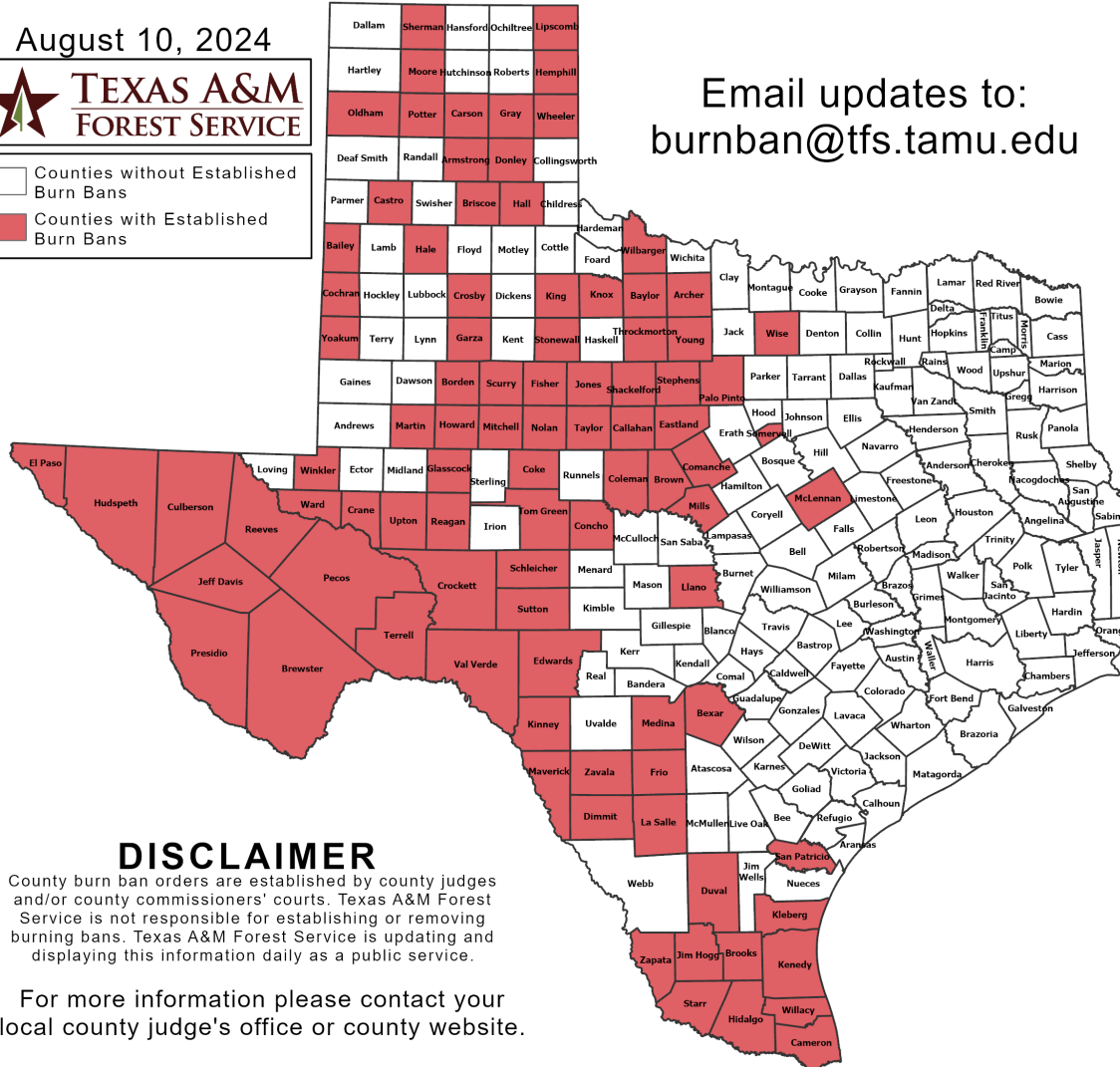


 Counties without Established Burn Bans
 Counties with Established Burn Bans

Email updates to:
burnban@tfs.tamu.edu

Counties with Burn Bans: 92

- | | | |
|-----------|------------|--------------|
| Archer | Garza | Potter |
| Armstrong | Glasscock | Presidio |
| Bailey | Gray | Reagan |
| Baylor | Hale | Reeves |
| Bexar | Hall | San Patricio |
| Borden | Hemphill | Schleicher |
| Brewster | Hidalgo | Scurry |
| Briscoe | Howard | Shackelford |
| Brooks | Hudspeth | Sherman |
| Brown | Jeff Davis | Somervell |
| Callahan | Jim Hogg | Starr |
| Cameron | Jones | Stephens |
| Carson | Kenedy | Stonewall |
| Castro | King | Sutton |
| Cochran | Kinney | Taylor |
| Coke | Kleberg | Terrell |
| Coleman | Knox | Throckmorton |
| Comanche | La Salle | Tom Green |
| Concho | Lipscomb | Upton |
| Crane | Llano | Val Verde |
| Crockett | McLennan | Ward |
| Crosby | Martin | Wheeler |
| Culberson | Maverick | Wilbarger |
| Dimmit | Medina | Willacy |
| Donley | Mills | Winkler |
| Duval | Mitchell | Wise |
| Eastland | Moore | Yoakum |
| Edwards | Noian | Young |
| El Paso | Oldham | Zapata |
| Fisher | Palo Pinto | Zavala |
| Frio | Pecos | |



DISCLAIMER

County burn ban orders are established by county judges and/or county commissioners' courts. Texas A&M Forest Service is not responsible for establishing or removing burning bans. Texas A&M Forest Service is updating and displaying this information daily as a public service.

For more information please contact your local county judge's office or county website.

RED FLAG WARNINGS: www.weather.gov

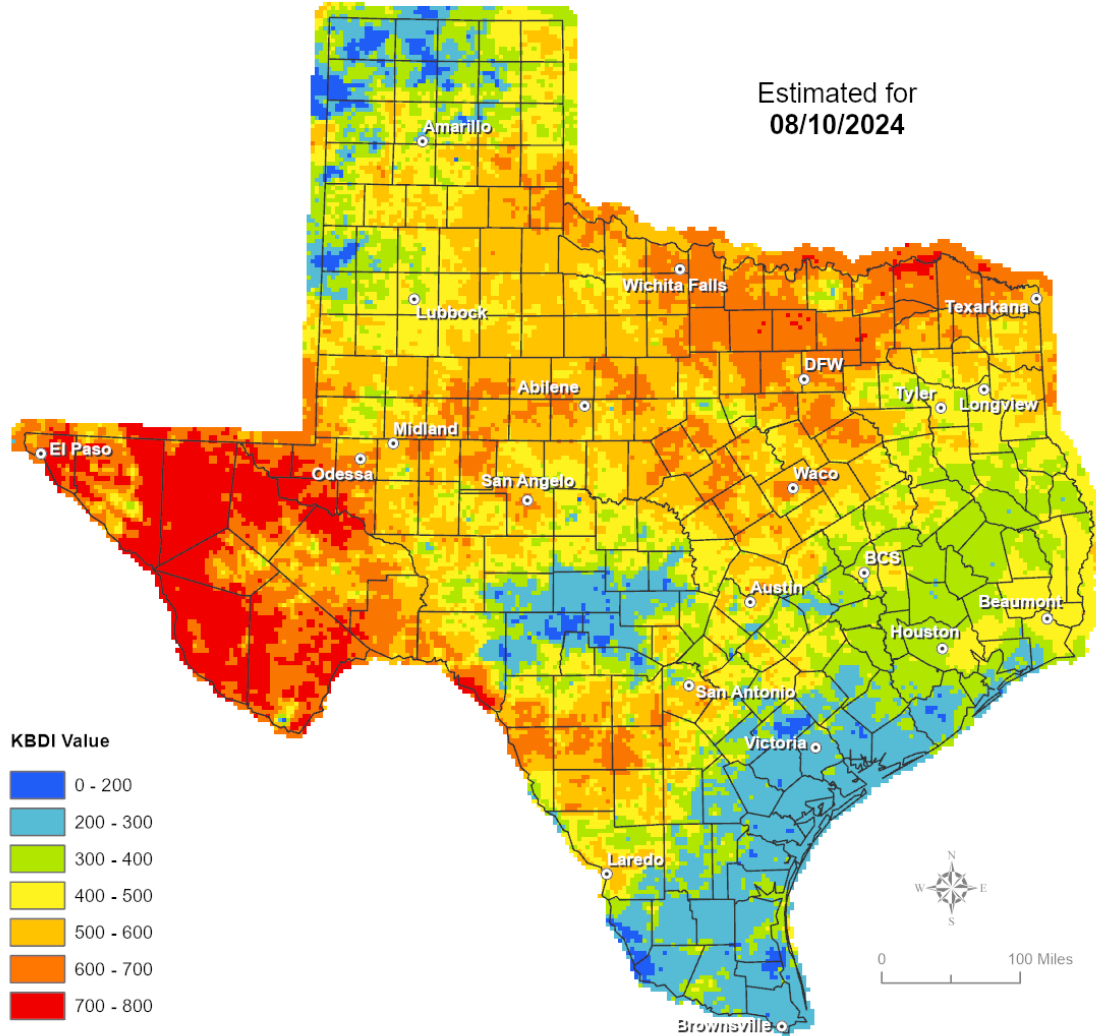
Additional map formats available at <https://tfsweb.tamu.edu/Burnbans/>

Keetch-Byram Drought Index

Keetch-Byram Drought Index

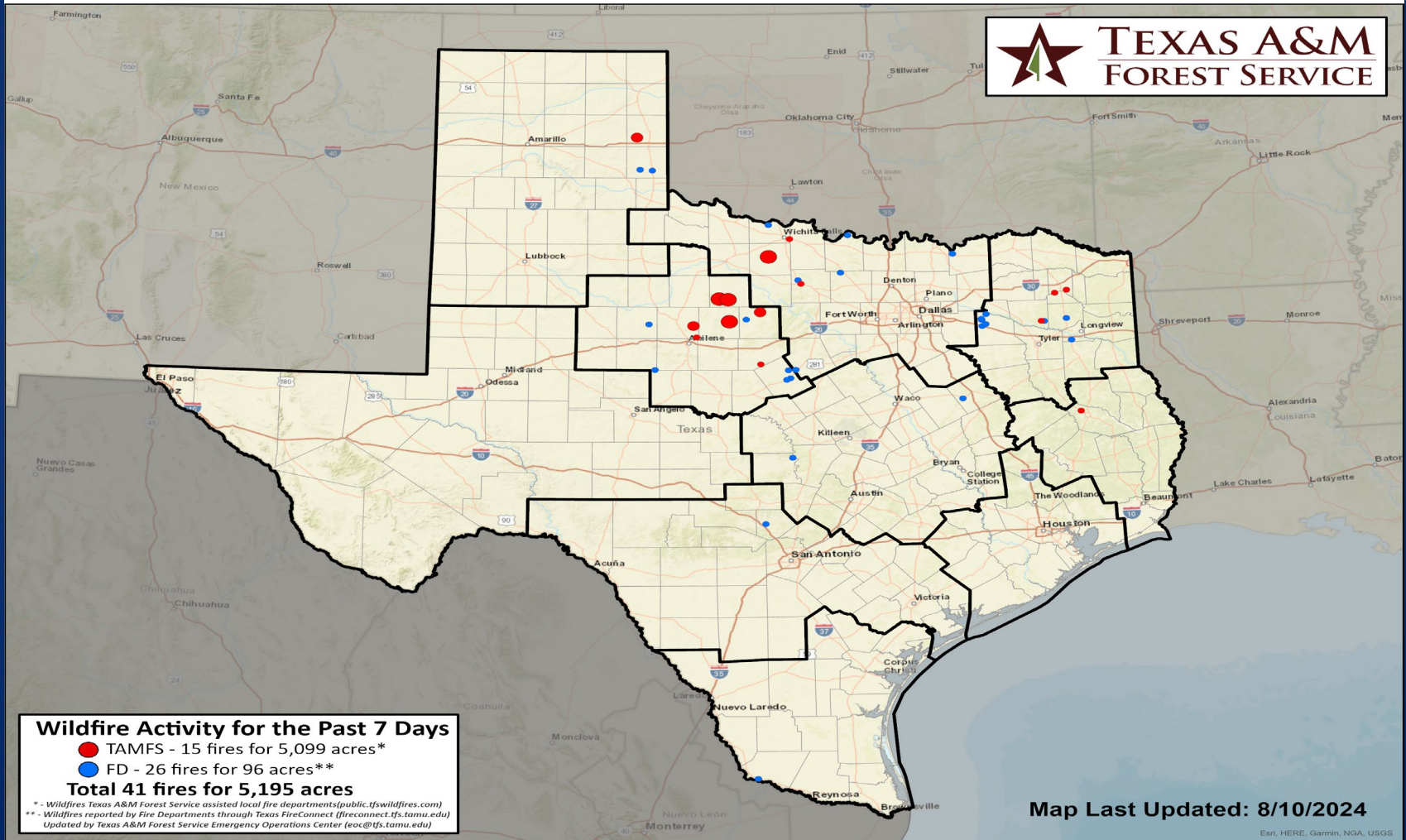
(4 km x 4 km resolution)

Estimated for
08/10/2024



Fire Activity (*Last 24 Hours)

Report of 244 (No Change) fires and 1,255,979 (No Change) acres have been burned this year. There are 92 (No Change) counties with burn bans. The Keetch-Byram Drought Index list contains 176 (+3) counties with an average over 400.



Statewide Significant Events

DATES		LOCATION	EVENT
08/09/24	08/11/24	Dallas	Mary Kay Seminar