

Texas Division of Emergency Management Texas State Operations Center



Thursday, August 15th, 2024
As of 0900 CDT

Tropical Weather Awareness



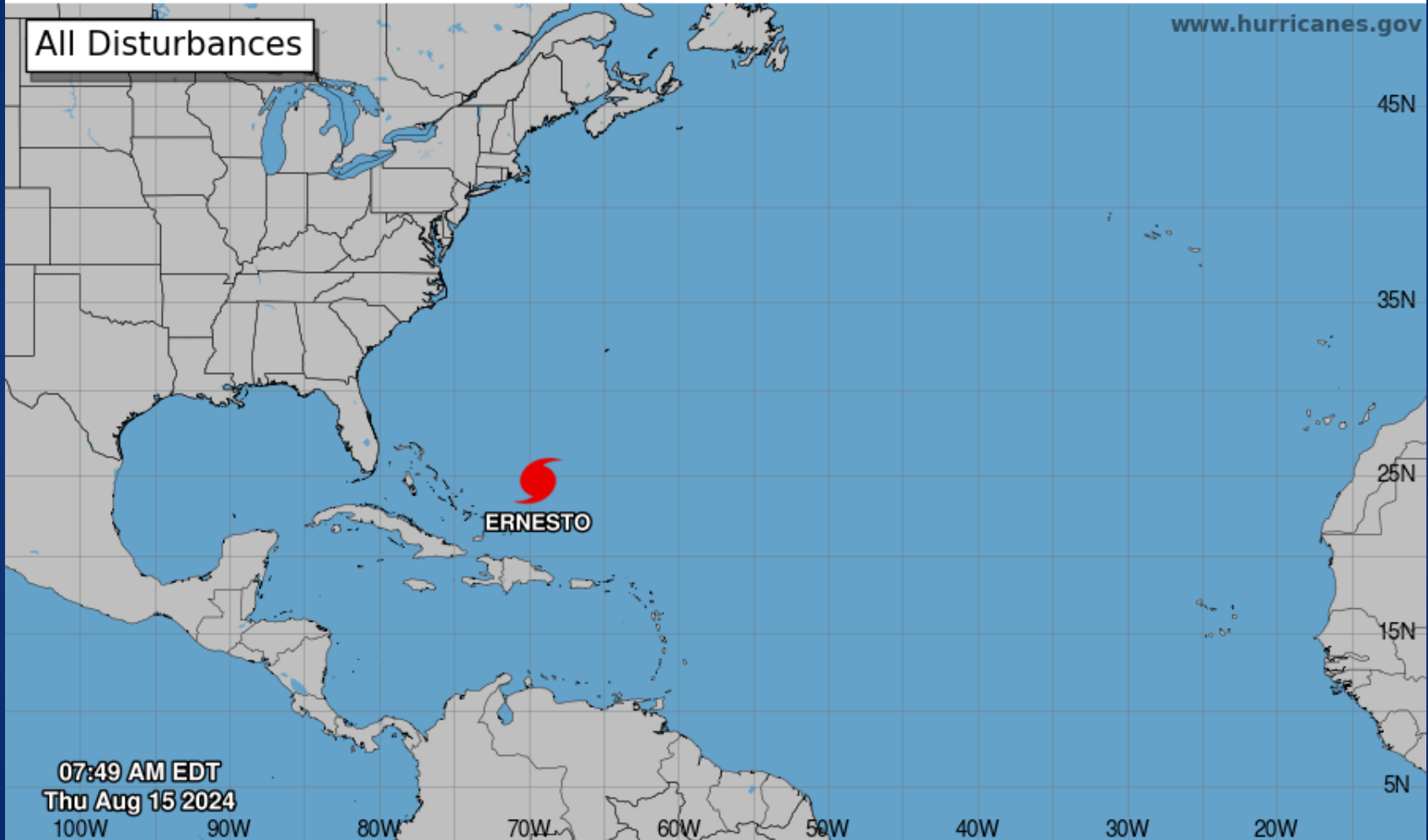
Seven-Day Graphical Tropical Weather Outlook

National Hurricane Center Miami, Florida



www.hurricanes.gov

All Disturbances



07:49 AM EDT
Thu Aug 15 2024

Current Disturbances and Seven-Day Cyclone Formation Chance: < 40% 40-60% > 60%
Tropical or Sub-Tropical Cyclone: Depression Storm Hurricane
 Post-Tropical Cyclone or Remnants

Incidents Reported to the State Operations Center (last 24 hours)

DATE	SUBJECT	LOCATION
08/14/24	Preliminary Earthquake Report (M3.1)	Culberson County
08/14/24	Update Report #3 of the Creek 232 Fire	Throckmorton County
08/14/24	Initial Report of a Water Outage Travis County	Travis County
08/14/24	Update Report #2 of the Many Tracks Fire	Callahan County
08/14/24	Update Report #6 of the Robertson Fire	Stephens County
08/14/24	Initial and Final Report of the Movie Set Fire	Parker County
08/14/24	Final Report of the Creek 232 Fire	Throckmorton County
08/14/24	Final Report of the Robertson Fire	Stephens County
08/14/24	Final Report of the Many Tracks Fire	Callahan County
08/14/24	Report of a Road Closure (SH-35)	Calhoun County
08/14/24	PLB Mission # 24I8600 has been Opened	Cameron County
08/14/24	PLB UPDATE: Mission # 24I8600	Cameron County

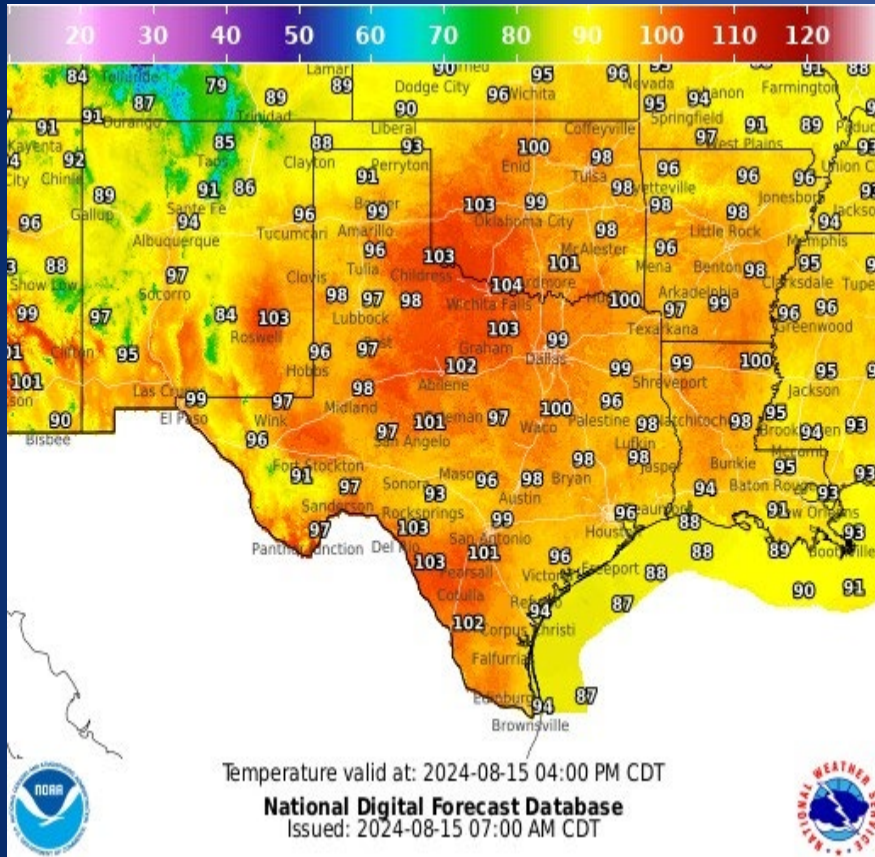
Incidents Reported to the State Operations Center (last 24 hours)

DATE	SUBJECT	LOCATION
08/15/24	PLB UPDATE #2: Mission # 24I8600	Kleberg County
08/15/24	PLB Mission #24I8600 has been CLOSED	Kleberg County

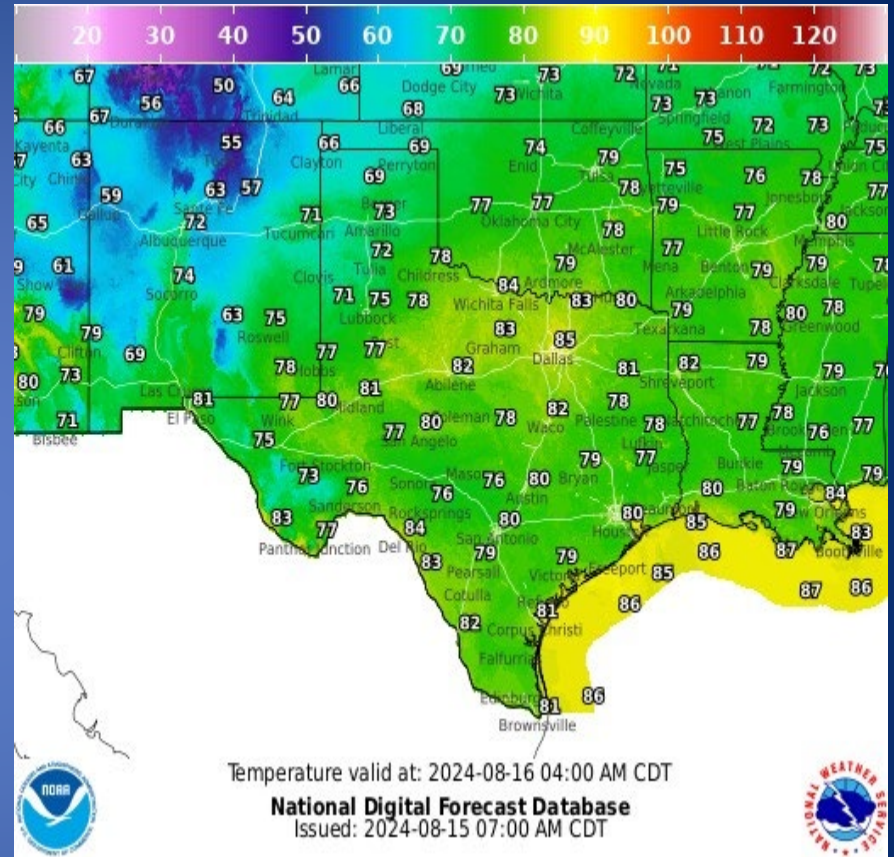
Informational Products Distributed by the State Operations Center

DATE	SUBJECT
08/14/24	NWS Lake Charles, LA: Decision Support Packet: Prolonged Heat Wave
08/15/24	NWS Corpus Christi: Heat Advisory Today
08/15/24	NWS Shreveport, LA: Dangerous Heat Conditions Persist Across the ArkLaTex
08/15/24	NWS El Paso, TX/Santa Teresa, NM: NWS Weather Hazards Outlook
08/15/24	Daily NWS Threat Brief for FEMA Region 6

Weather Forecast

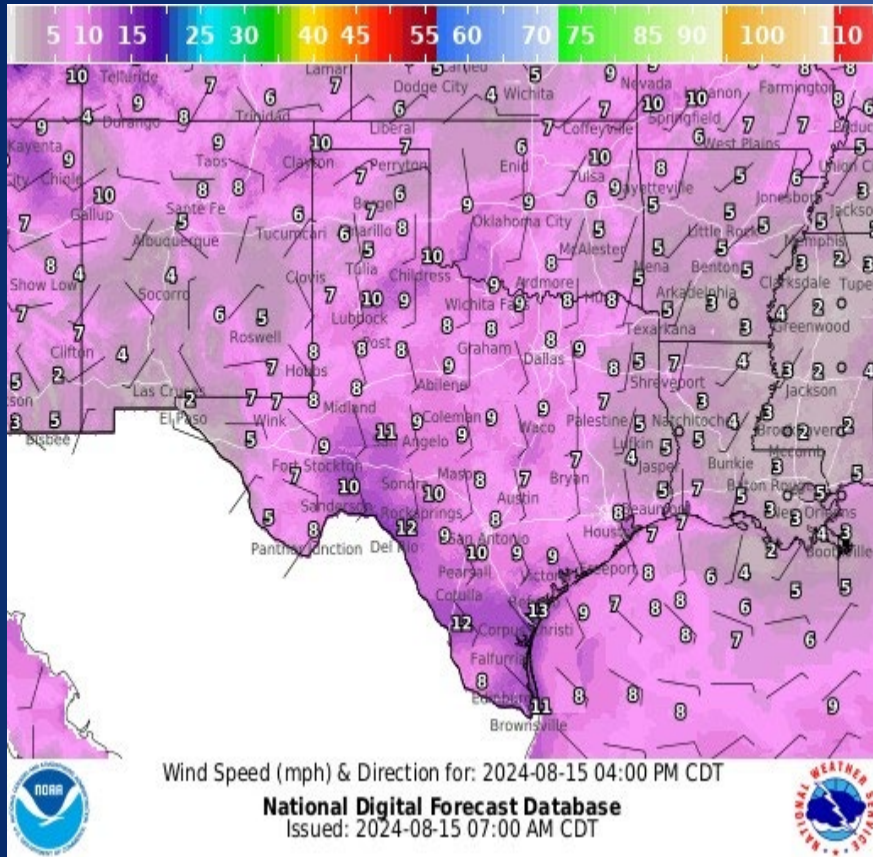


Highs

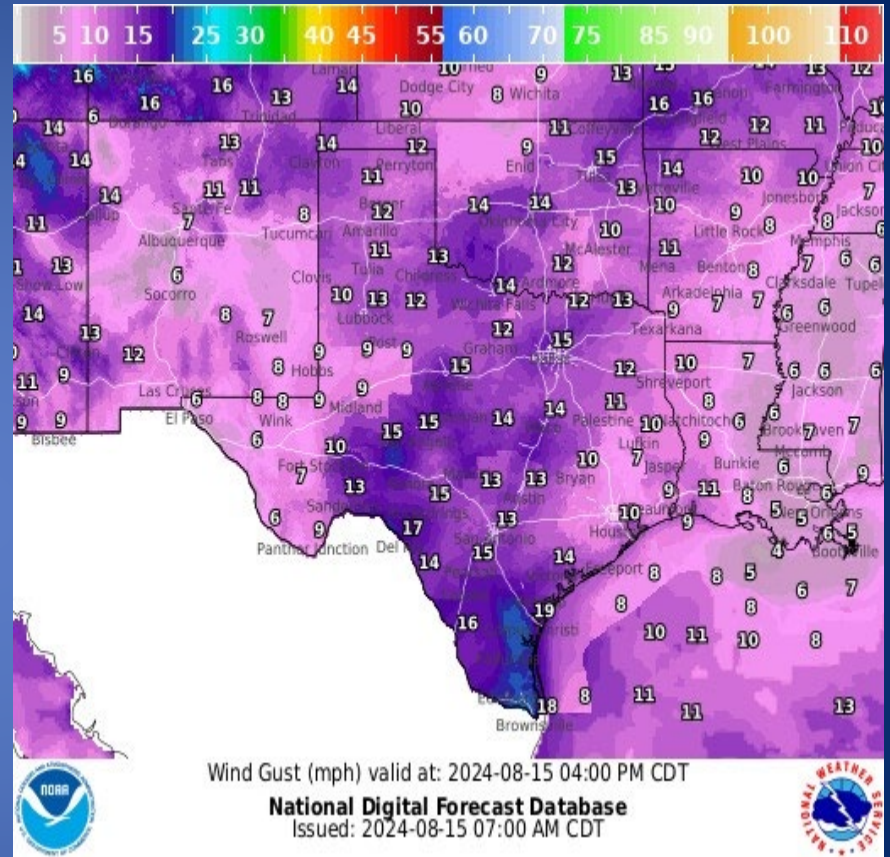


Lows

Weather Forecast



Wind Speeds



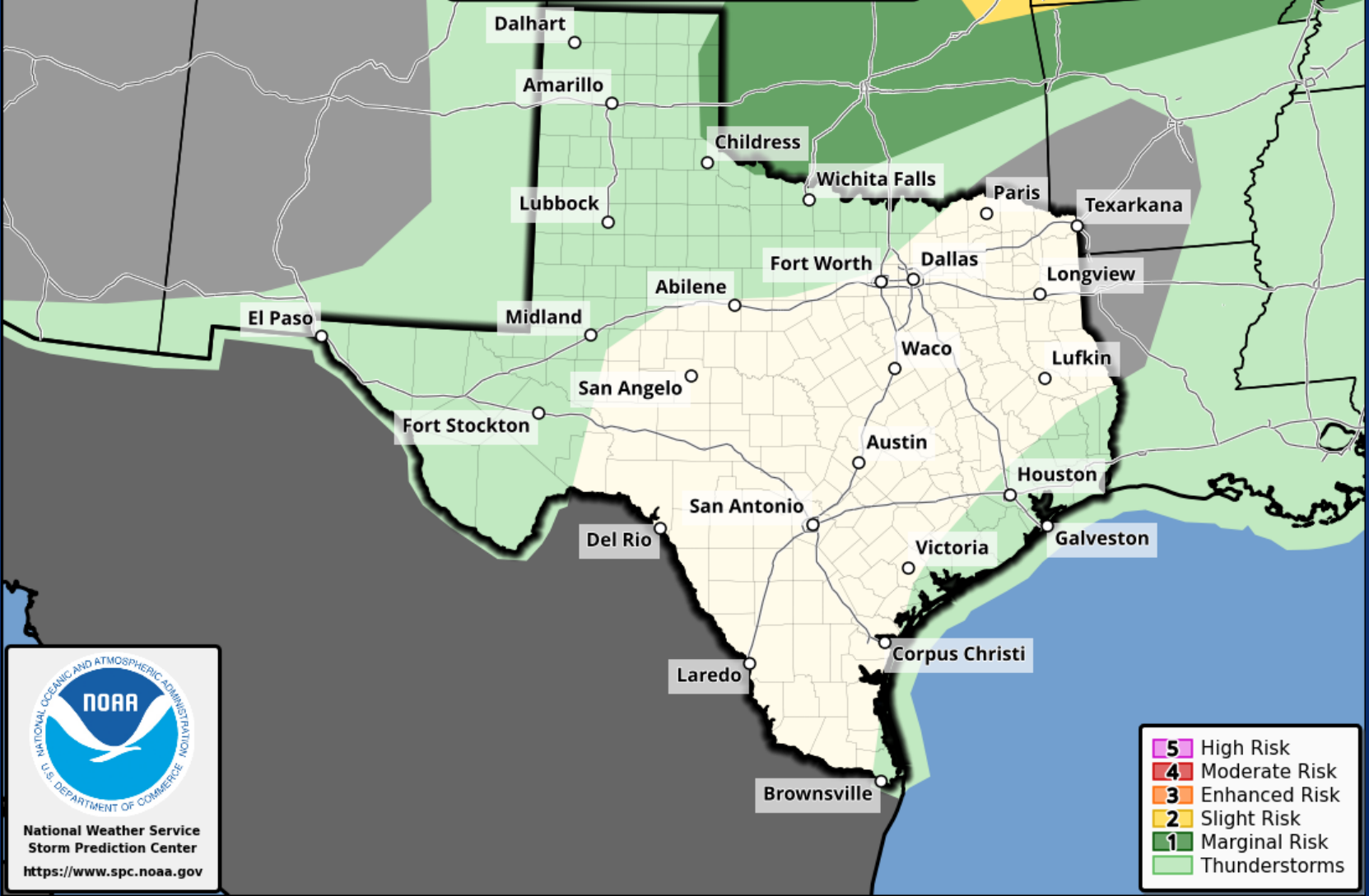
Gusts

Hazardous Weather

Highlighted Area: Texas

Last Updated: Aug 15 2024 1237 AM CDT
Valid Until: Aug 16 2024 0700 AM CDT

Severe Weather Outlook Thursday, August 15, 2024



- 5 High Risk
- 4 Moderate Risk
- 3 Enhanced Risk
- 2 Slight Risk
- 1 Marginal Risk
- Thunderstorms

National Weather Service
Storm Prediction Center
<https://www.spc.noaa.gov>

Hazardous Weather

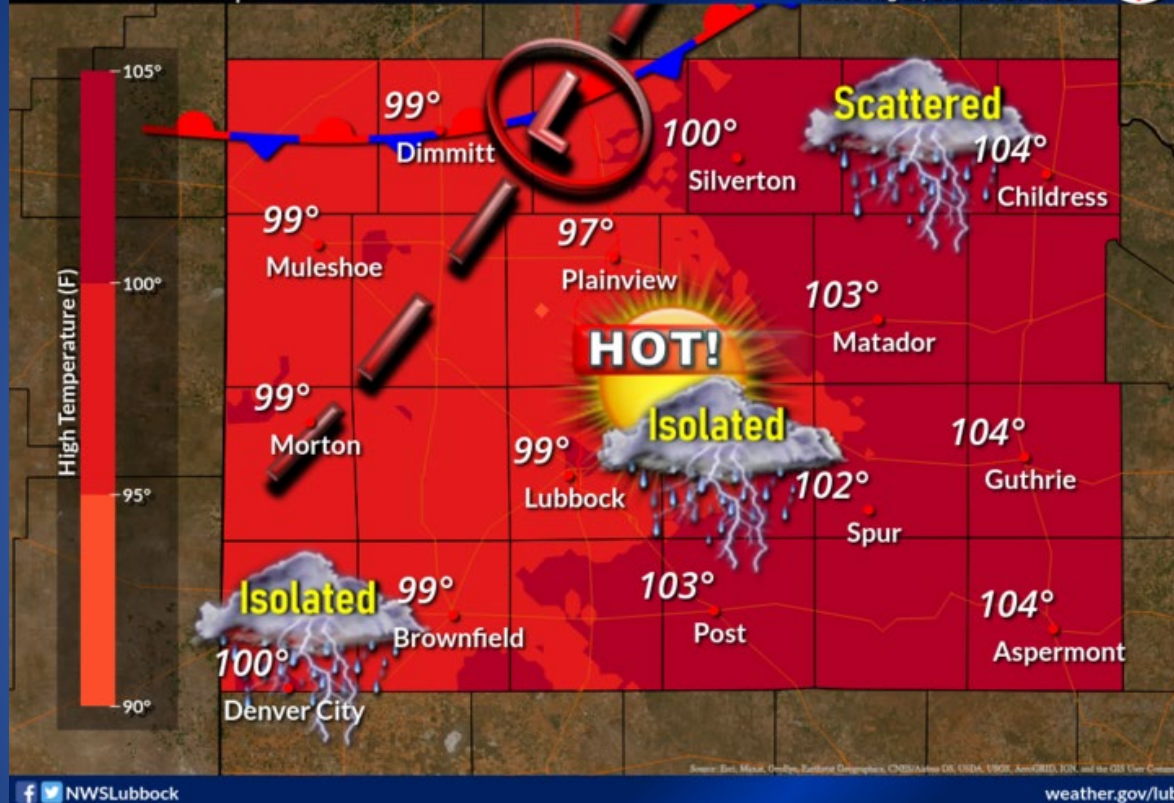
Hot with Additional Thunderstorm Chances Today

Weather Forecast Office
Lubbock, TX



Winds south at 10-15 mph

Issued Aug 15, 2024 2:42 AM CDT



Isolated to scattered thunderstorms will develop this afternoon and evening, especially in the far southeast Texas Panhandle. Locally heavy rain and wind gusts around 60 mph will be possible with some of these storms. Similar temperatures compared to yesterday are expected today with a southerly breeze at 10-15 mph.

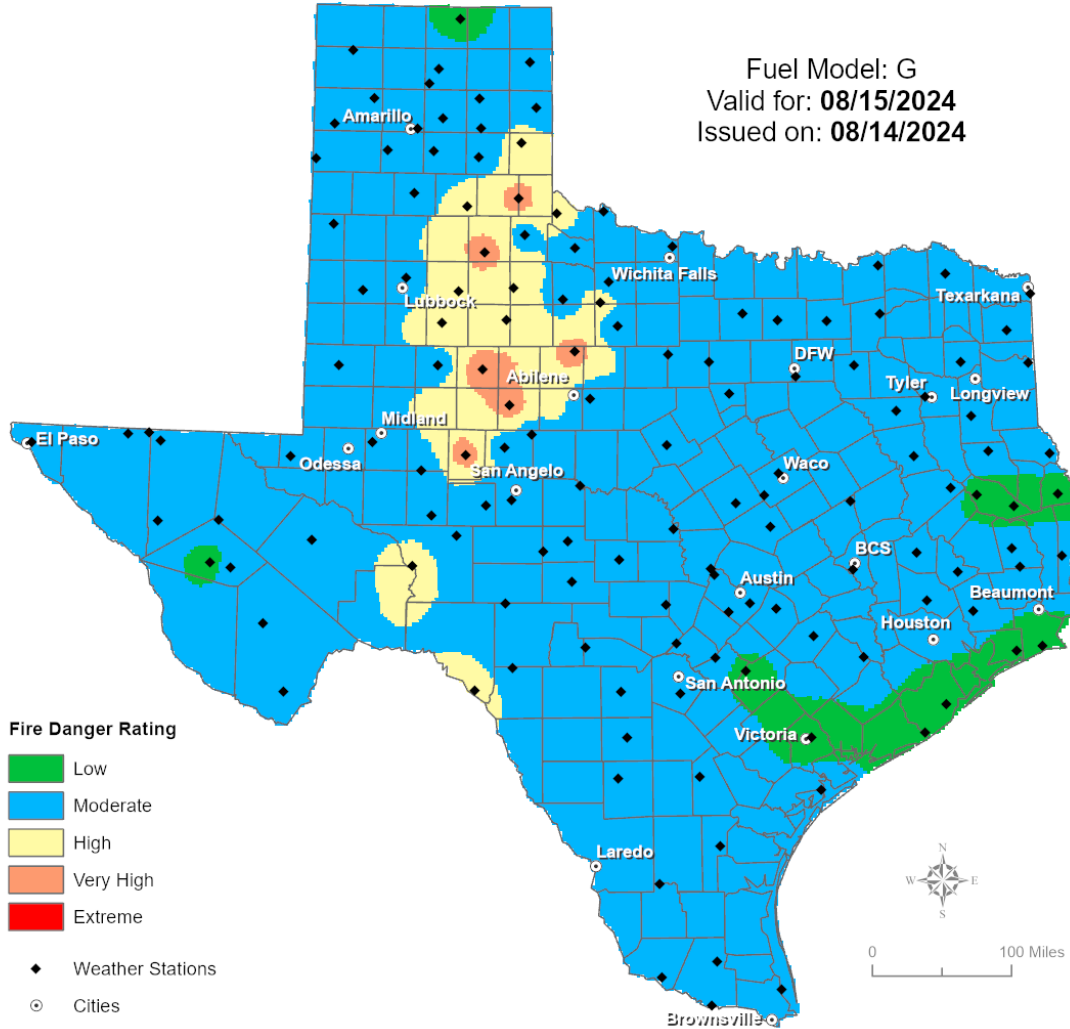
Weather Warnings/Advisories Issued

DATE	WARNING TYPE	LOCATION
08/14/24	Severe Thunderstorm Warning	Dawson and Gaines Counties
08/14/24	Flood Advisory	Randall County

Fire Danger Forecast

Forecast Fire Danger

Fuel Model: G
Valid for: **08/15/2024**
Issued on: **08/14/2024**



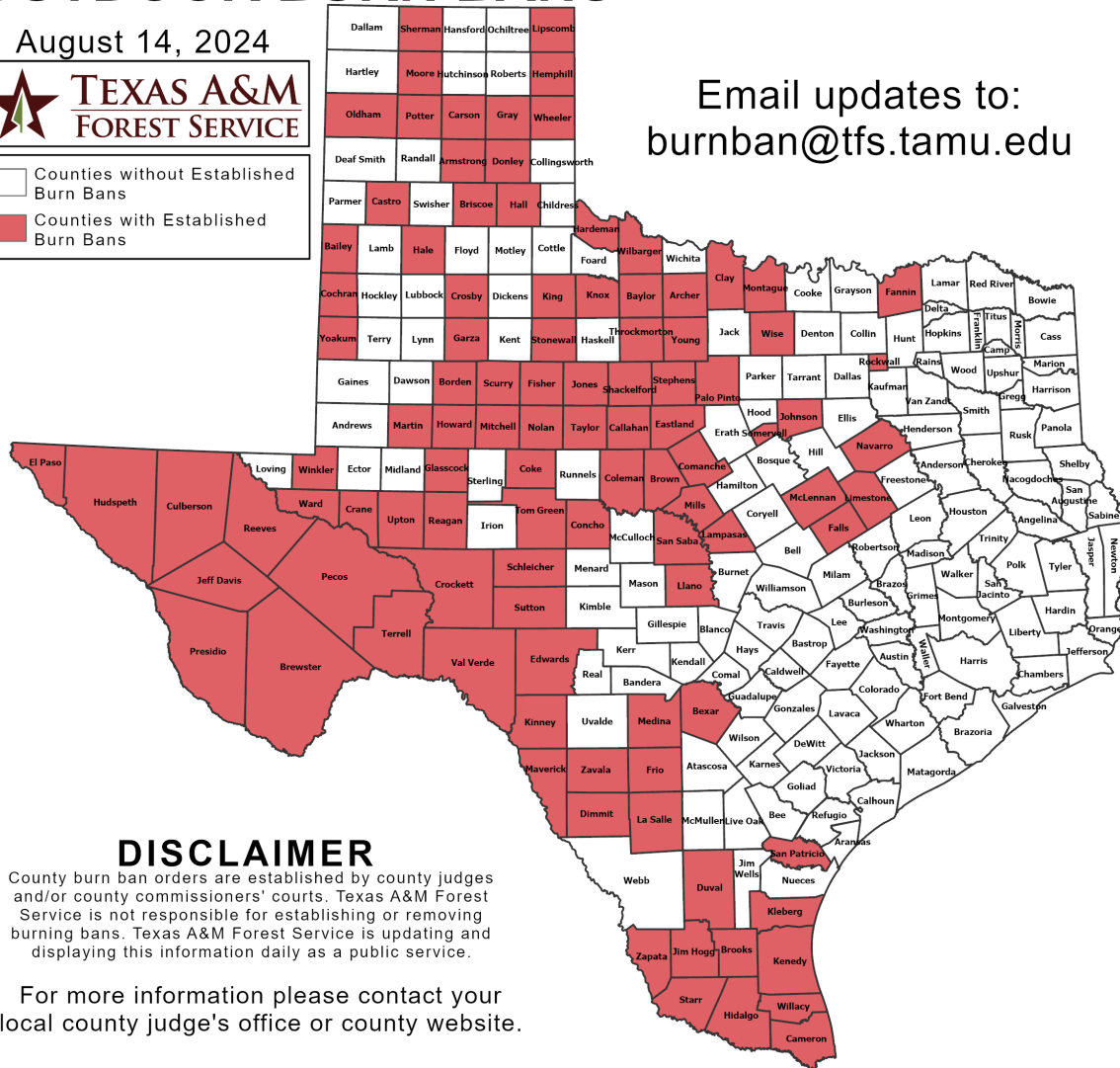
Burn Ban

OUTDOOR BURN BANS

August 14, 2024



Counties without Established Burn Bans
 Counties with Established Burn Bans



Email updates to:
burnban@tfs.tamu.edu

Counties with Burn Bans: 103

- Archer
- Armstrong
- Bailey
- Baylor
- Bexar
- Borden
- Brewster
- Briscoe
- Brooks
- Brown
- Callahan
- Cameron
- Carson
- Castro
- Clay
- Cochran
- Coke
- Coleman
- Comanche
- Concho
- Crane
- Crockett
- Crosby
- Culberson
- Dimmit
- Donley
- Duval
- Eastland
- Edwards
- El Paso
- Falls
- Fannin
- Fisher
- Frio
- Garza
- Glasscock
- Gray
- Hale
- Hall
- Hardeman
- Hemphill
- Hidalgo
- Howard
- Hudspeth
- Jeff Davis
- Jim Hogg
- Johnson
- Jones
- Kenedy
- King
- Kinney
- Kleberg
- Knox
- Lampasas
- La Salle
- Limestone
- Lipscomb
- Llano
- McLennan
- Martin
- Maverick
- Medina
- Mills
- Mitchell
- Montague
- Moore
- Navarro
- Nolan
- Oldham
- Palo Pinto
- Pecos
- Potter
- Presidio
- Reagan
- Reeves
- Rockwall
- San Antonio
- San Saba
- Schleicher
- Scurry
- Sherman
- Somervell
- Starr
- Stephens
- Stonewall
- Sutton
- Taylor
- Terrell
- Throckmorton
- Tom Green
- Upton
- Val Verde
- Ward
- Wheeler
- Wilbarger
- Willacy
- Winkler
- Wise
- Yoakum
- Zapata
- Zavala

DISCLAIMER

County burn ban orders are established by county judges and/or county commissioners' courts. Texas A&M Forest Service is not responsible for establishing or removing burning bans. Texas A&M Forest Service is updating and displaying this information daily as a public service.

For more information please contact your local county judge's office or county website.

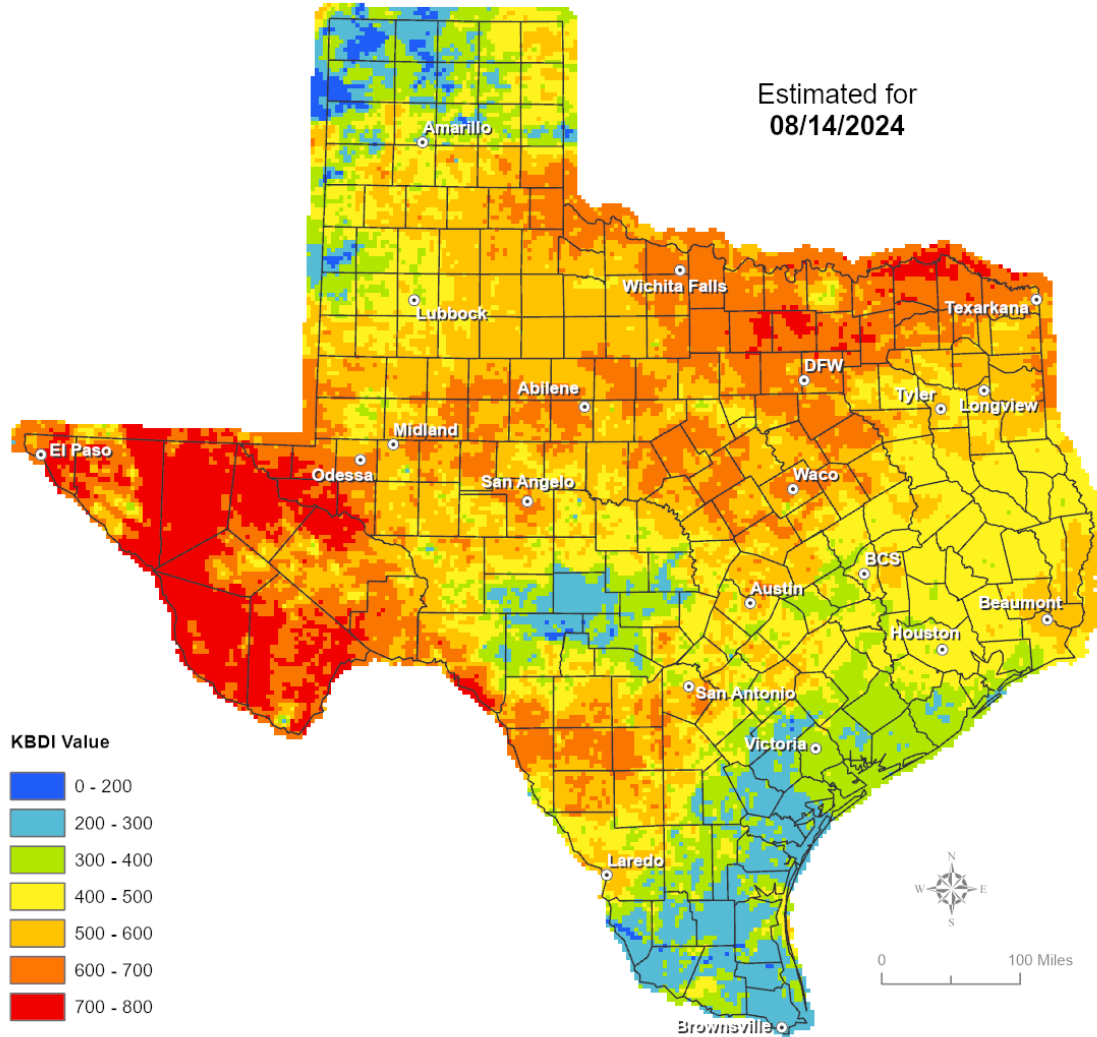
RED FLAG WARNINGS: www.weather.gov
 Additional map formats available at <https://tfsweb.tamu.edu/Burnbans/>

Keetch-Byram Drought Index

Keetch-Byram Drought Index

(4 km x 4 km resolution)

Estimated for
08/14/2024



KBDI Value

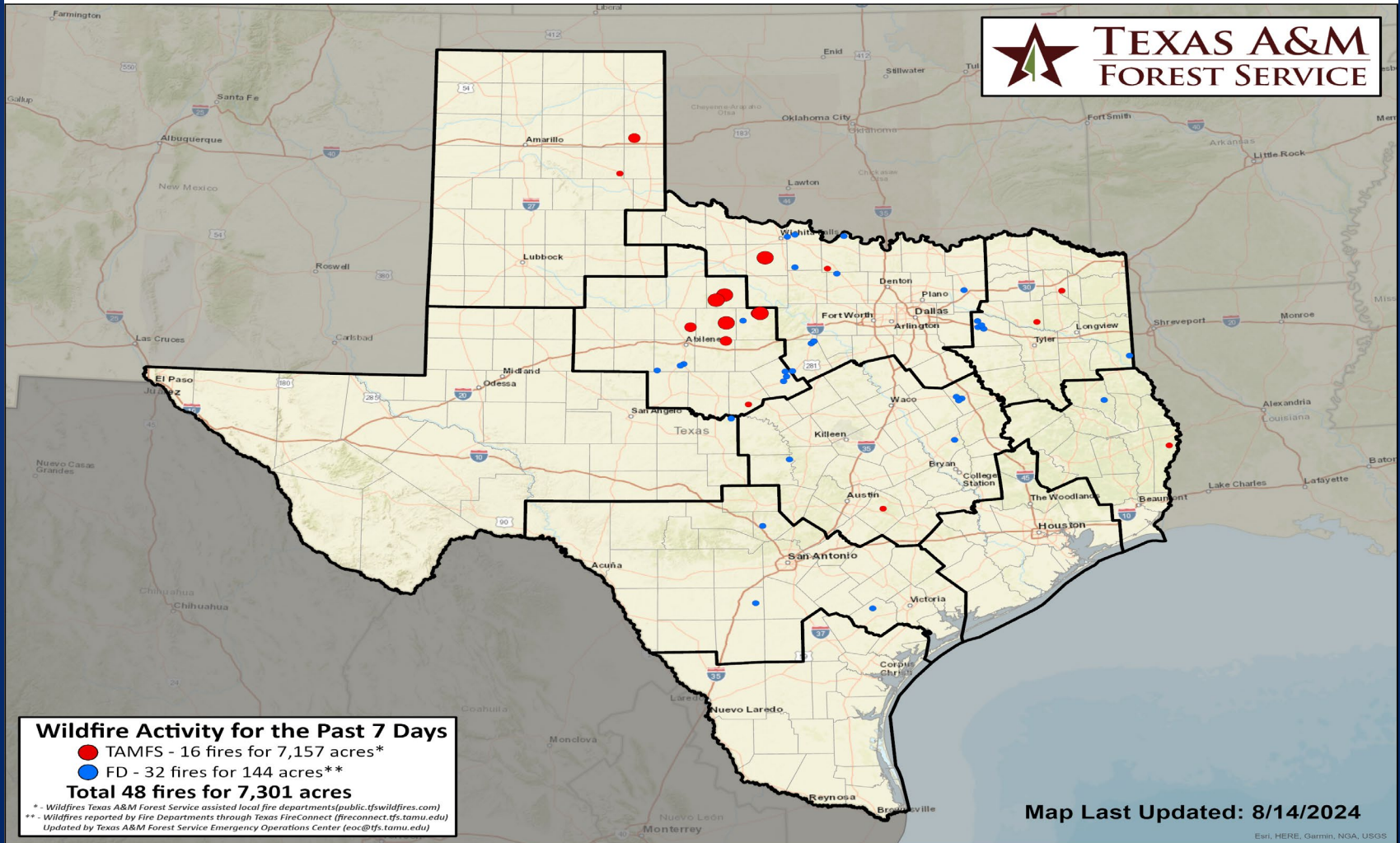


Fire Weather Warnings/Watches/Statements

DATE	WARNING TYPE	LOCATION
08/15/24	Fire Danger Statement	Brown, Callahan, Coke, Coleman, Comanche, Concho, Crockett, Eastland, Erath, Fisher, Hamilton, Haskell, Hood, Irion, Jack, Jones, Lampasas, McCulloch, Mills, Montague, Nolan, Palo Pinto, Parker, Runnels, San Saba, Schleicher, Shackelford, Somervell, Stephens, Sterling, Sutton, Taylor, Throckmorton, Tom Green, Wise and Young Counties

Fire Activity (*Last 24 Hours)

Report of 247 (No Change) fires and 1,255,988 (No Change) acres have been burned this year. There are 103 (+8) counties with burn bans. The Keetch-Byram Drought Index list contains 195 (+8) counties with an average over 400.



Training

DATES		TITLE	COURSE	LOCATION
08/13/24	08/15/24	Texas Disaster Accounting 101	T-ACC600	Palestine
08/13/24	08/16/24	Debris Management	G-202	Galveston
08/15/24	08/15/24	Emergency Operations Center/Incident Command System Interface	E/L/G-191	San Antonio
08/15/24	08/16/24	Advanced Incident Command System for Complex Incidents, ICS 400	G/ICS-400	Kingsville