

Texas Division of Emergency Management Texas State Operations Center



Wednesday, August 28th, 2024
As of 0900 CDT

Tropical Weather Awareness



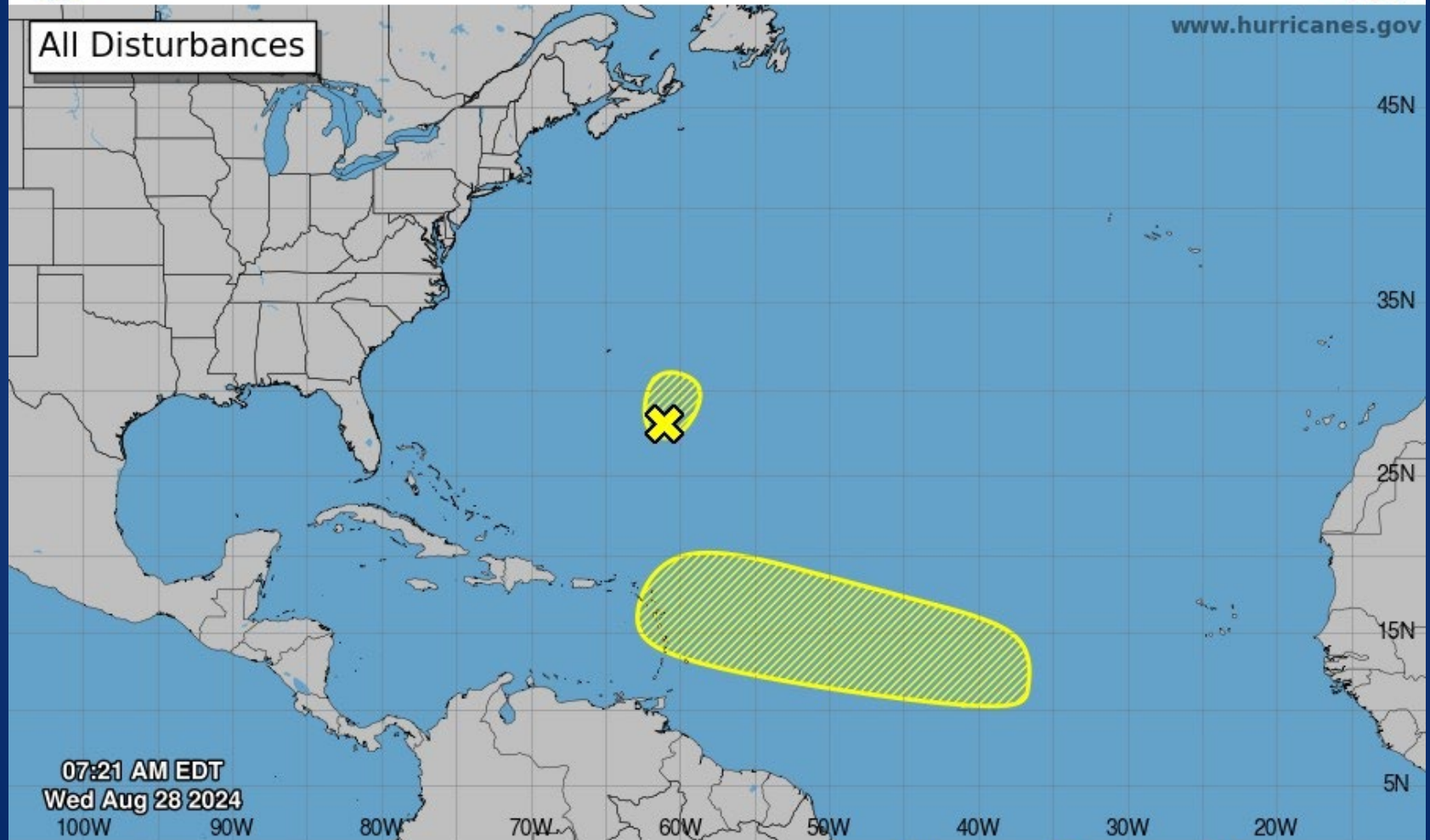
Seven-Day Graphical Tropical Weather Outlook

National Hurricane Center Miami, Florida



www.hurricanes.gov

All Disturbances



07:21 AM EDT
Wed Aug 28 2024
100W 90W 80W 70W 60W 50W 40W 30W 20W

Current Disturbances and Seven-Day Cyclone Formation Chance: < 40% 40-60% > 60%
Tropical or Sub-Tropical Cyclone: Depression Storm Hurricane
 Post-Tropical Cyclone or Remnants

Incidents Reported to the State Operations Center (last 24 hours)

DATE	SUBJECT	LOCATION
08/27/24	Initial Report of the Wood County Wildfire	Wood County
08/27/24	Final Report of a Water Outage	Falls County
08/27/24	Initial Report of the Gate 6 Fire	Shackelford County
08/27/24	Update Report of the Gate 6 Fire	Shackelford County
08/27/24	Initial Report of the Natural Gas Leak	Henderson County
08/27/24	Update Report #2 of the Gate 6 Fire	Shackelford County
08/27/24	Update Report #6 of the Muse Fire	Brown County
08/27/24	Final Report of the Wood County Wildfire	Wood County
08/27/24	Update Report #3 of the Gate 6 Fire	Shackelford County
08/27/24	Final Report of the Muse Fire	Brown County
08/27/24	Update Report #4 of the Gate 6 Fire	Shackelford County
08/27/24	Update Report of the Little Caney Creek Fire	Fannin County

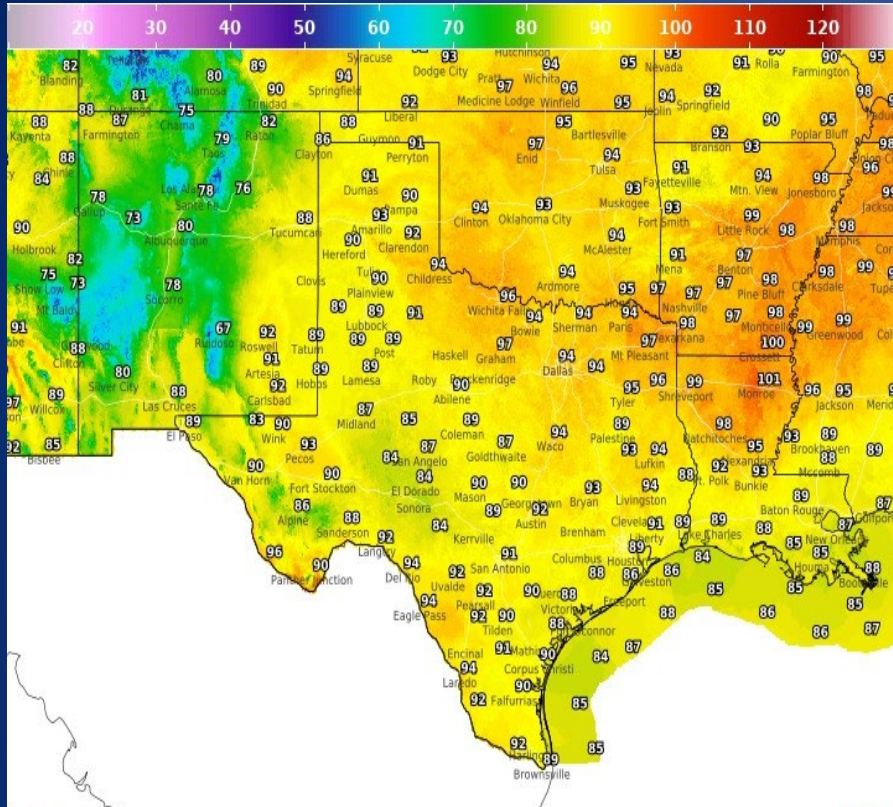
Incidents Reported to the State Operations Center (last 24 hours)

DATE	SUBJECT	LOCATION
08/27/24	Final Report of the Natural Gas Leak	Henderson County

Informational Products Distributed by the State Operations Center

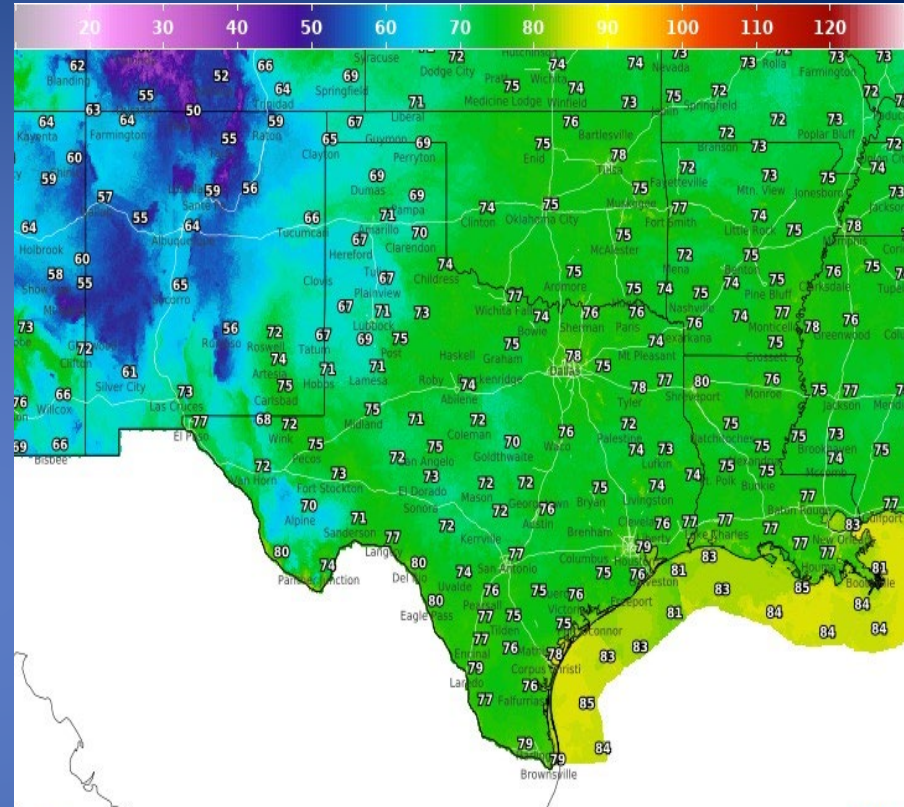
DATE	SUBJECT
08/27/24	NWS Brownsville: Autumn (September-November) 2024 Outlook
08/28/24	Daily NWS Threat Brief for FEMA Region 6

Weather Forecast



Temperature valid at: 2024-08-28 04:00 PM CDT
National Digital Forecast Database
Issued: 2024-08-28 06:00 AM CDT

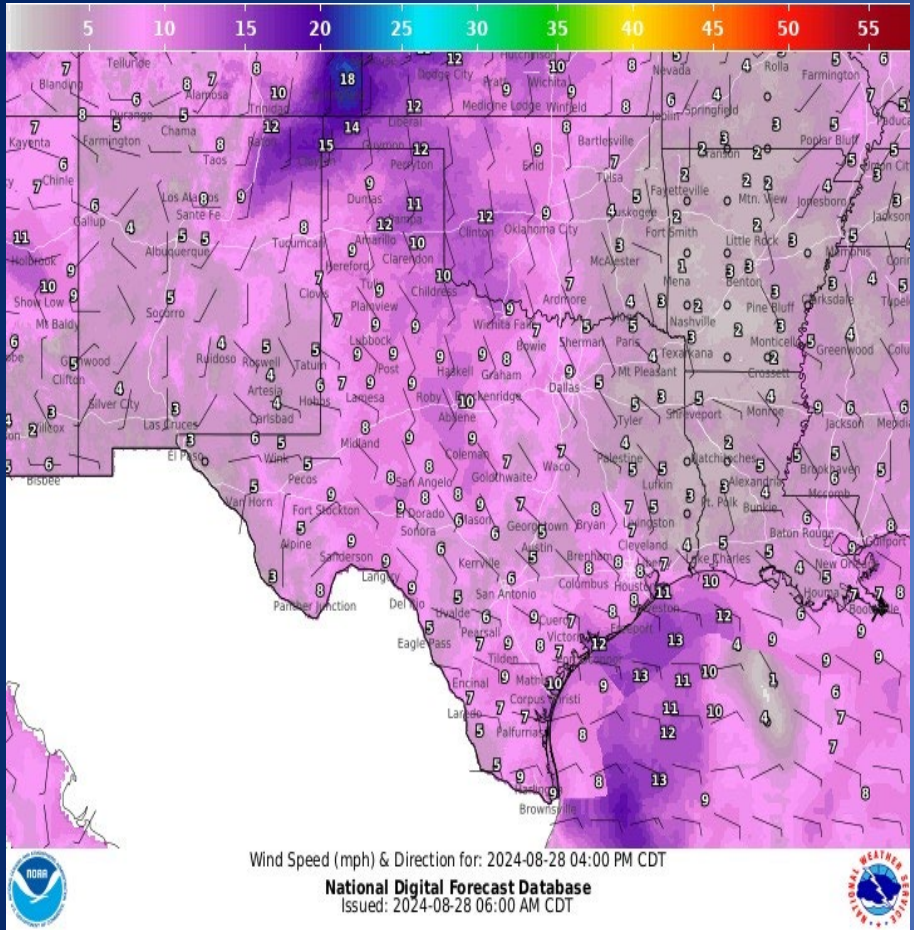
Highs



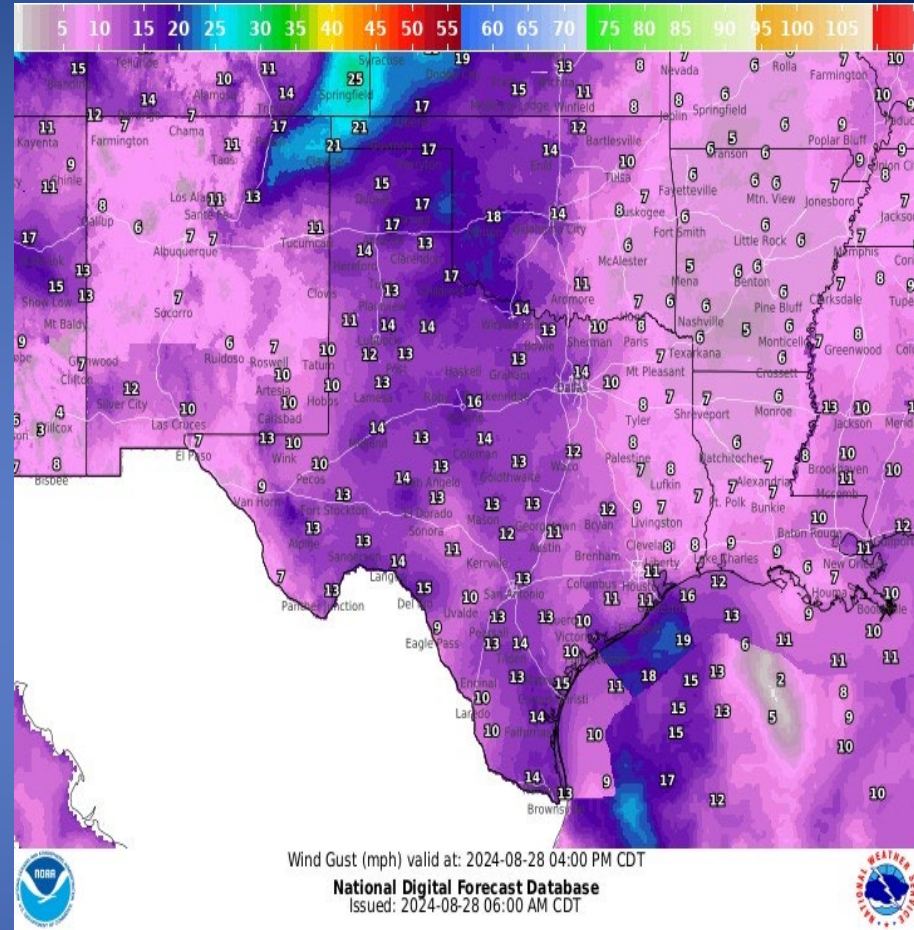
Temperature valid at: 2024-08-29 04:00 AM CDT
National Digital Forecast Database
Issued: 2024-08-28 06:00 AM CDT

Lows

Weather Forecast



Wind Speeds



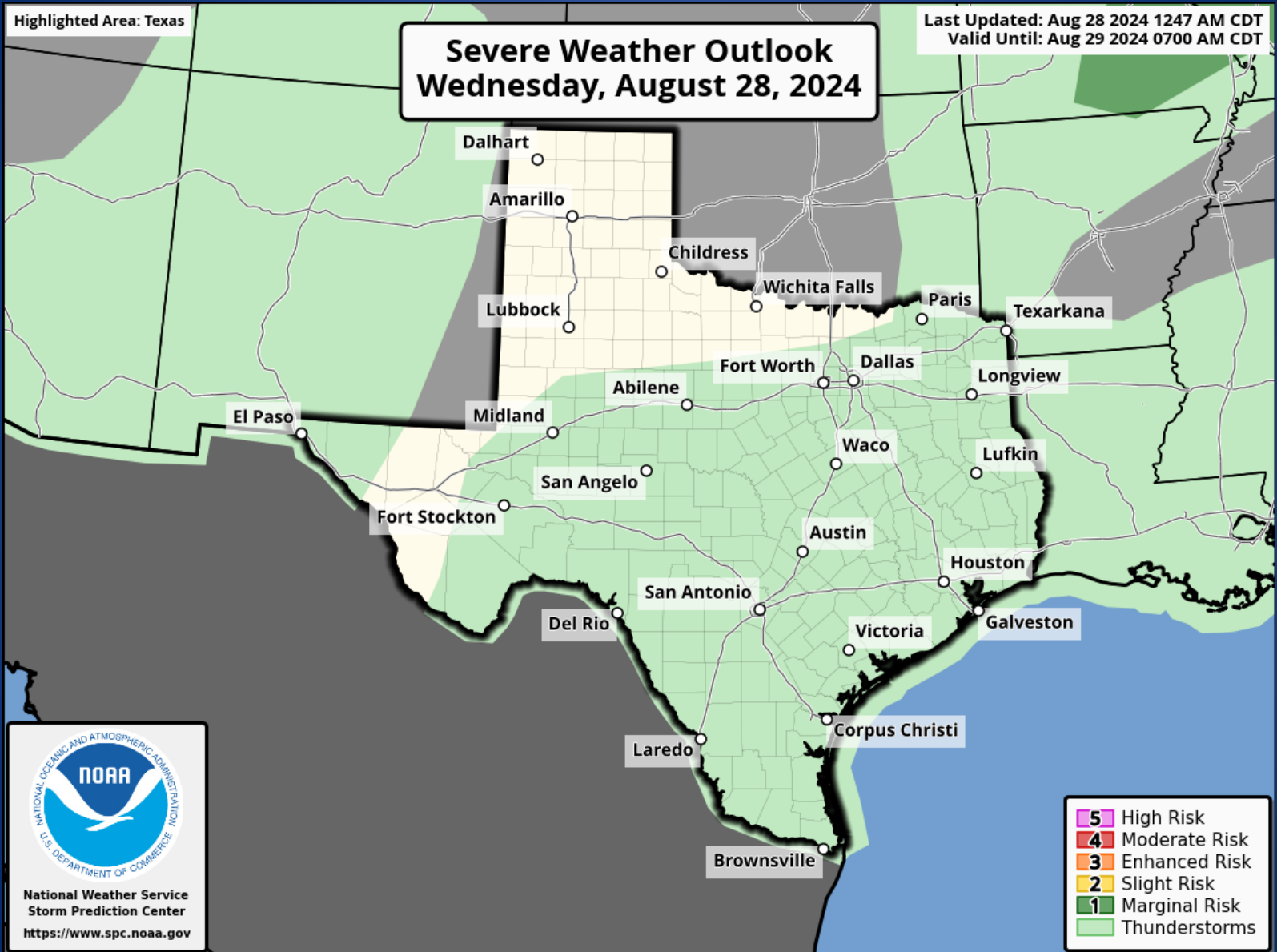
Gusts

Hazardous Weather

Highlighted Area: Texas

Last Updated: Aug 28 2024 1247 AM CDT
Valid Until: Aug 29 2024 0700 AM CDT

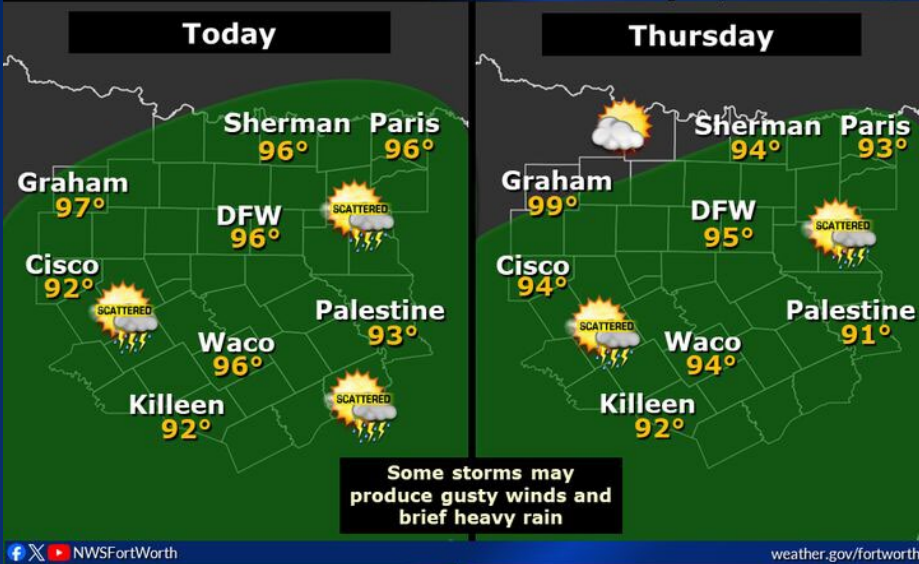
Severe Weather Outlook Wednesday, August 28, 2024



Hazardous Weather

Scattered Afternoon Storms Continue

Weather Forecast Office
Fort Worth, TX
Issued August 28, 2024 4:15 AM CT



Some storms may produce gusty winds and brief heavy rain

NWSFortWorth

weather.gov/fortworth

Afternoon showers and thunderstorms will develop again today and Thursday. Unfortunately, coverage will remain scattered, with many locations missing out on rainfall entirely. The severe threat will remain low, though some storms may produce gusty winds and brief heavy rainfall. High temperatures will reach into the mid to upper 90s both today and Thursday with morning lows in the upper 60s to mid 70s.

Additional Rain Chances Today

Medium to High (40-65%) Chance | Tropical Funnel Clouds & Waterspouts Possible

Weather Forecast Office
Corpus Christi, TX
Issued Aug 28, 2024 3:07 AM CDT



NWSCorpus

weather.gov/crpus

Scattered showers and thunderstorms continue today, developing near the coast this morning then spreading and moving northward and inland. Light east to southeasterly winds will persist with stronger gusty winds associated with downpours and outflows. Highs in the 90s with heat index values 100-109.

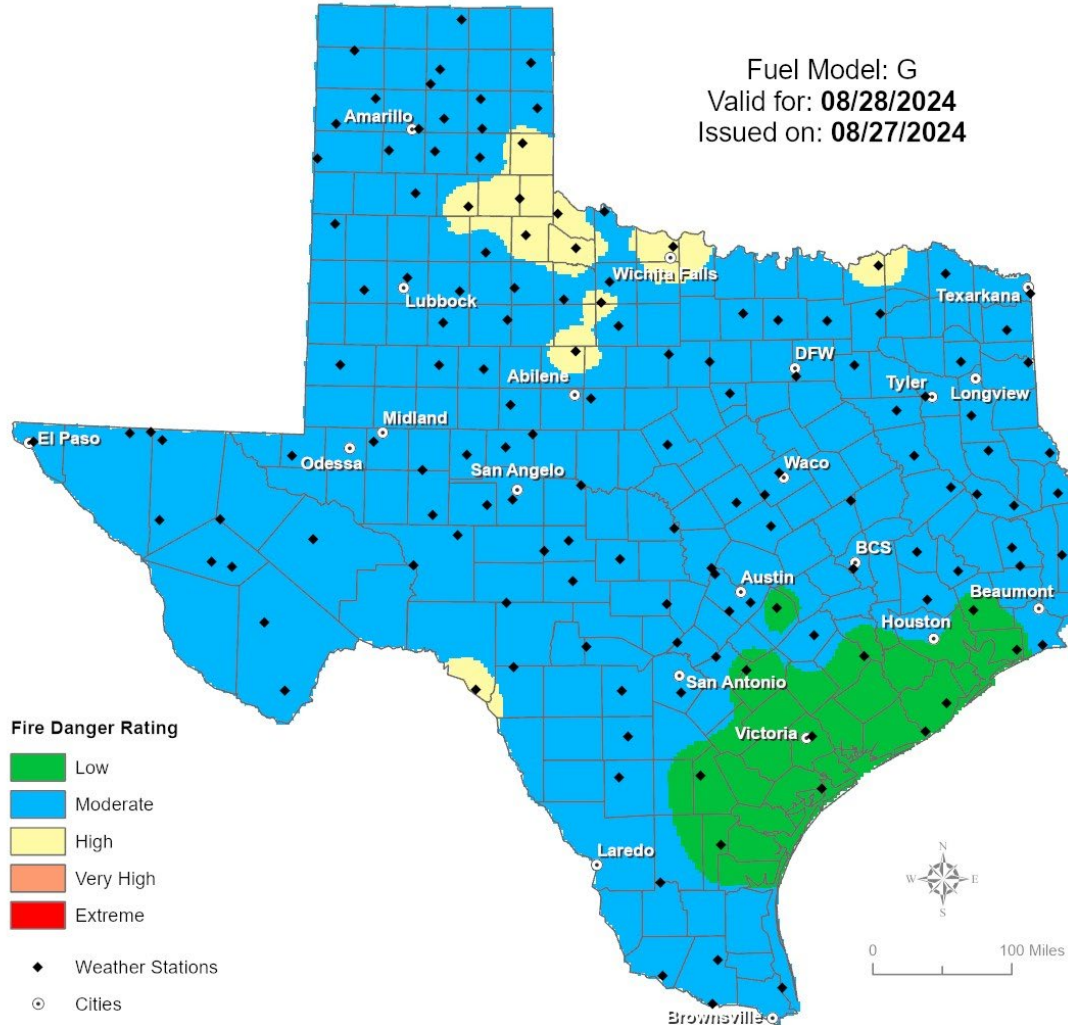
Weather Warnings/Advisories Issued

DATE	WARNING TYPE	LOCATION
08/27/24	Flood Advisory	Bexar, Blanco, Fayette, Lee, Llano, and Maverick Counties

Fire Danger Forecast

Forecast Fire Danger

Fuel Model: G
Valid for: **08/28/2024**
Issued on: **08/27/2024**



Burn Ban

OUTDOOR BURN BANS

August 27, 2024



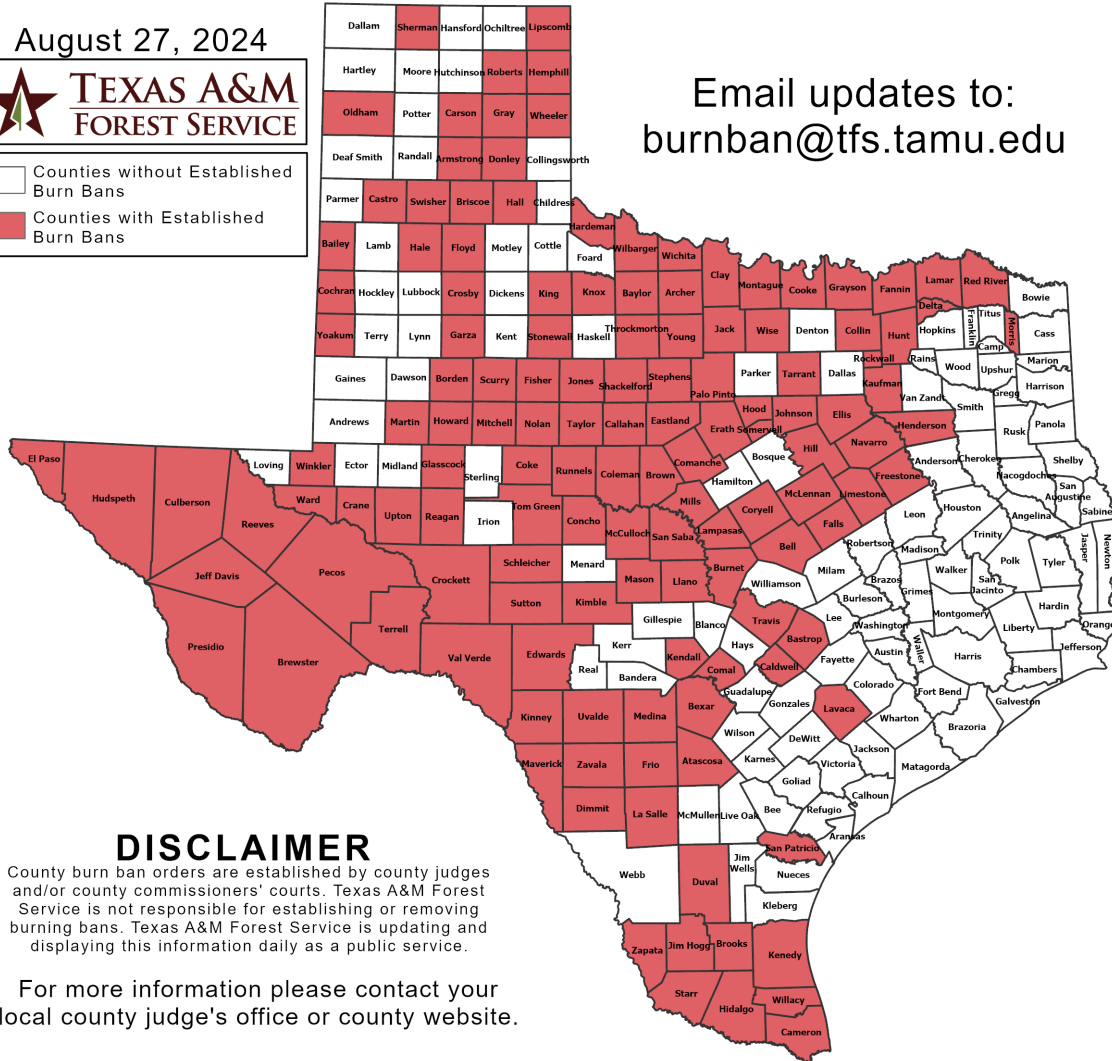
Counties without Established Burn Bans

 Counties with Established Burn Bans

Email updates to:
burnban@tfs.tamu.edu

Counties with Burn Bans: 136

- | | | |
|-----------|------------|--------------|
| Archer | Freestone | Navarro |
| Armstrong | Frio | Nolan |
| Atascosa | Garza | Oldham |
| Bailey | Glasscock | Palo Pinto |
| Bastrop | Gray | Pecos |
| Baylor | Grayson | Presidio |
| Bell | Hale | Reagan |
| Bexar | Hall | Red River |
| Borden | Hardeman | Reeves |
| Brewster | Hemphill | Roberts |
| Briscoe | Henderson | Rockwall |
| Brooks | Hidalgo | Runnels |
| Brown | Hill | San Patricio |
| Burnet | Hood | San Saba |
| Caldwell | Howard | Schleicher |
| Callahan | Hudspeth | Scurry |
| Cameron | Hunt | Shackelford |
| Carson | Jack | Sherman |
| Castro | Jeff Davis | Somervell |
| Clay | Jim Hogg | Starr |
| Cochran | Johnson | Stephens |
| Coke | Jones | Stonewall |
| Coleman | Kaufman | Sutton |
| Collin | Kendall | Swisher |
| Comal | Kenedy | Tarrant |
| Comanche | Kimble | Taylor |
| Concho | King | Terrell |
| Cooke | Kinney | Throckmorton |
| Coryell | Knox | Tom Green |
| Crane | Lamar | Travis |
| Crockett | Lampasas | Upton |
| Crosby | La Salle | Uvalde |
| Culberson | Lavaca | Val Verde |
| Delta | Limestone | Ward |
| Dimmit | Llano | Wheeler |
| Donley | McCulloch | Wichita |
| Duval | McLennan | Willacy |
| Eastland | Martin | Willbarger |
| Edwards | Mason | Winkler |
| Ellis | Maverick | Wise |
| El Paso | Medina | Yoakum |
| Erath | Mills | Zapata |
| Falls | Mitchell | Zavala |
| Fannin | Montague | |
| Fisher | Morris | |
| Floyd | | |



DISCLAIMER

County burn ban orders are established by county judges and/or county commissioners' courts. Texas A&M Forest Service is not responsible for establishing or removing burning bans. Texas A&M Forest Service is updating and displaying this information daily as a public service.

For more information please contact your local county judge's office or county website.

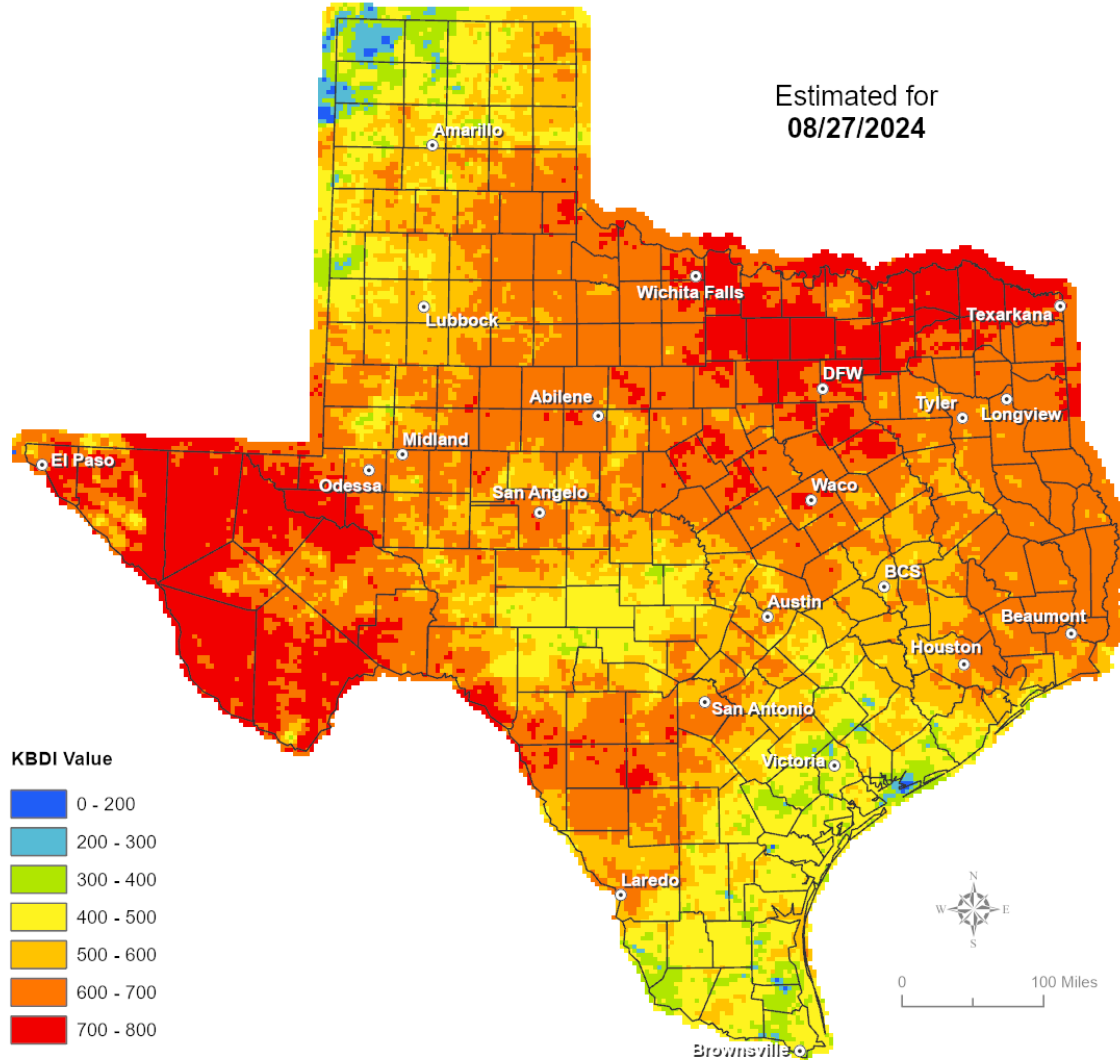
RED FLAG WARNINGS: www.weather.gov
 Additional map formats available at <https://tfsweb.tamu.edu/Burnbans/>

Keetch-Byram Drought Index

Keetch-Byram Drought Index

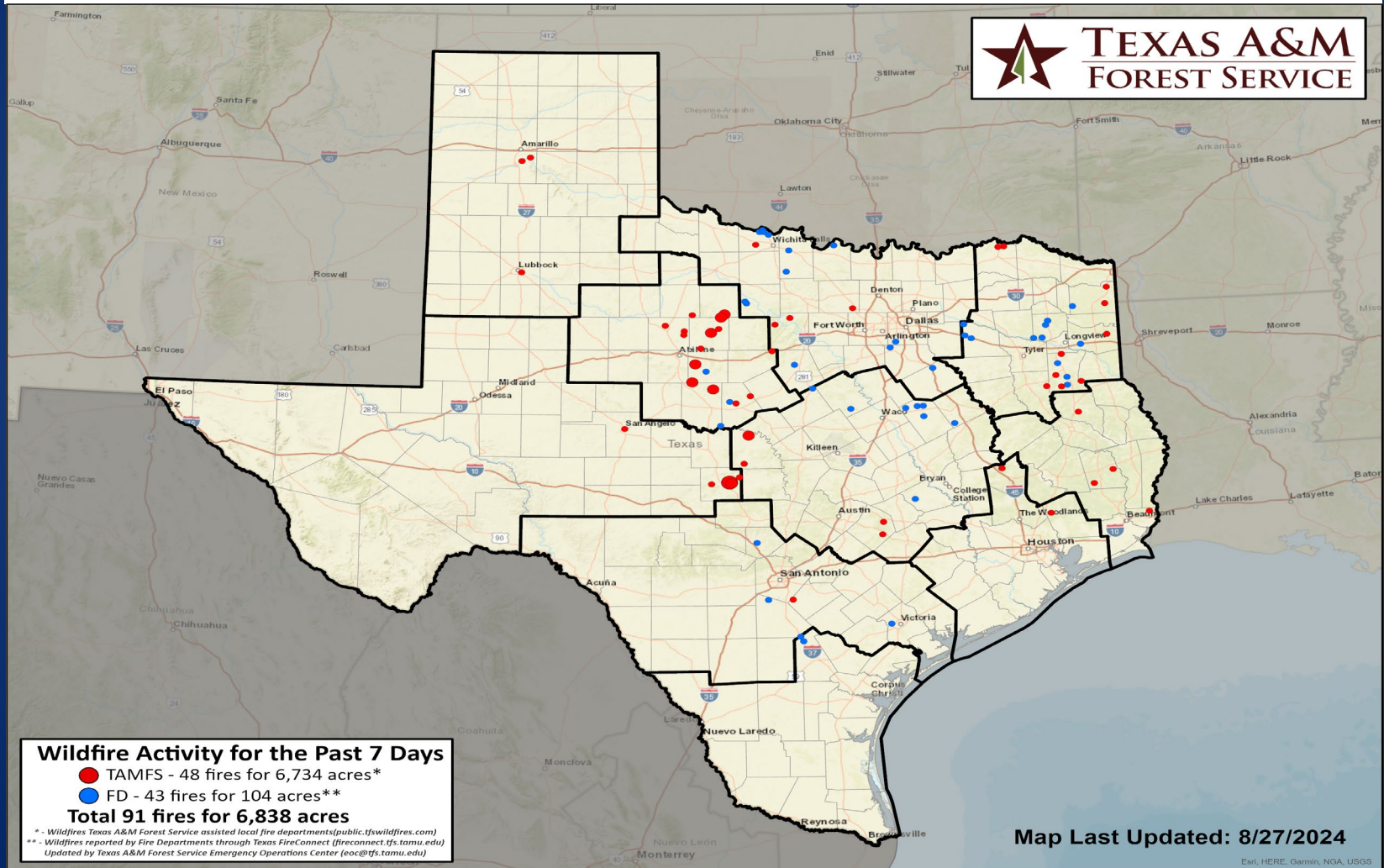
(4 km x 4 km resolution)

Estimated for
08/27/2024



Fire Activity (*Last 24 Hours)

Report of 320 (+6) fires and 1,270,173 (+89) acres have been burned this year. There are 136 (+7) counties with burn bans. The Keetch-Byram Drought Index list contains 249 (+1) counties with an average over 400.



Training

DATES		TITLE	COURSE	LOCATION
08/19/24	08/30/24	Rescue Specialist (Certification Course)	H-515	Laredo
08/26/24	08/28/24	Intermediate Incident Command System for Expanding Incidents	G-300	Hutto
08/26/24	08/30/24	Type 3 Incident Management Team/Organization — All Hazard Facilitator Development R0310	N-0310	Tyler
08/27/24	08/29/24	Community Emergency Response Team Train the Trainer	E/L/G-428	Austin
08/27/24	08/29/24	NIMS ICS All-Hazards Task Force/Strike Team Leader (TF/ST) Course	E/L-984	San Antonio
08/28/24	08/28/24	Texas Public Officials Workshop	T-PUB200	Leander