

Texas Division of Emergency Management Texas State Operations Center



Friday, August 30th, 2024
As of 0900 CDT

Tropical Weather Awareness



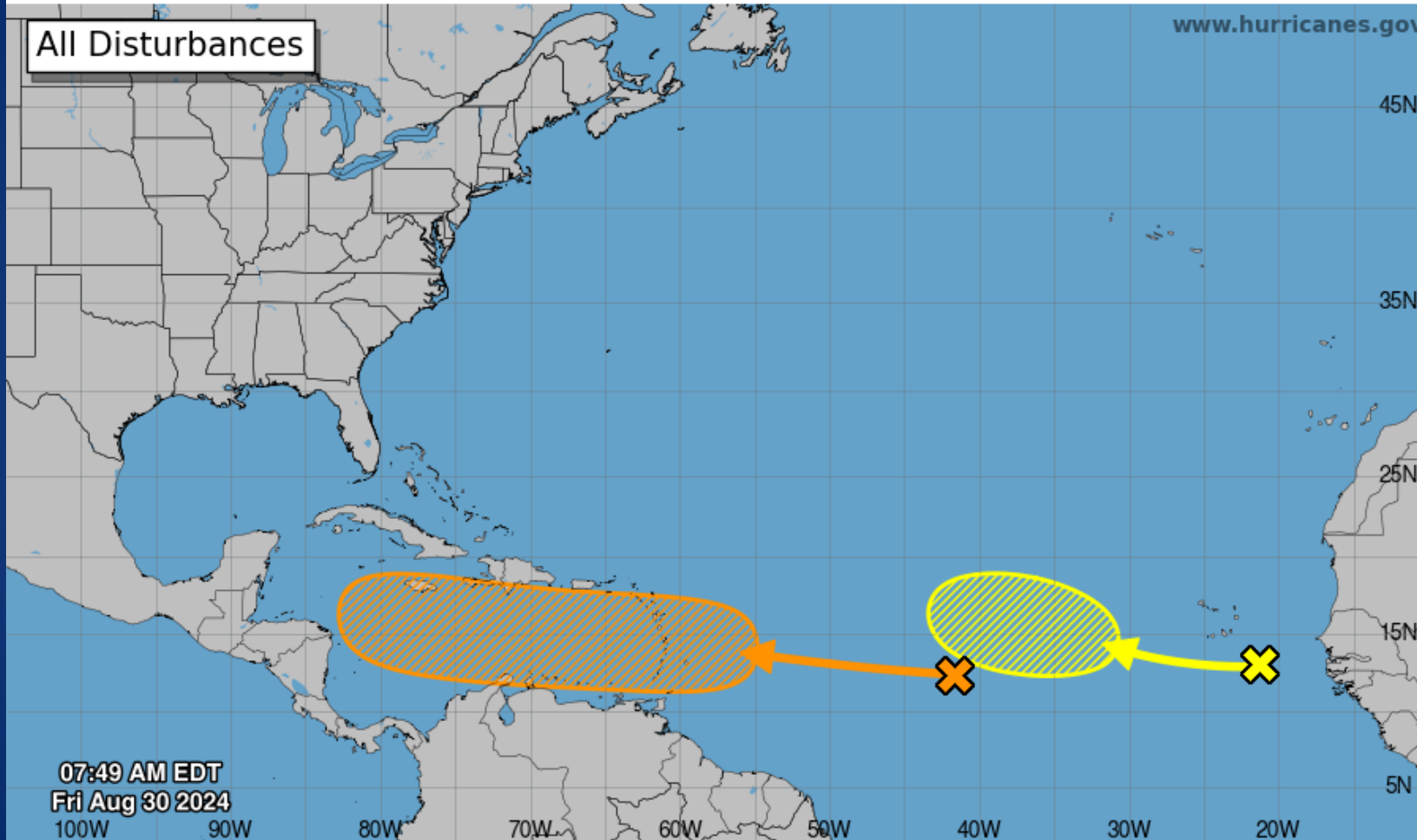
Seven-Day Graphical Tropical Weather Outlook

National Hurricane Center Miami, Florida



www.hurricanes.gov

All Disturbances



07:49 AM EDT
Fri Aug 30 2024

Current Disturbances and Seven-Day Cyclone Formation Chance: < 40% 40-60% > 60%
Tropical or Sub-Tropical Cyclone: Depression Storm Hurricane
 Post-Tropical Cyclone or Remnants

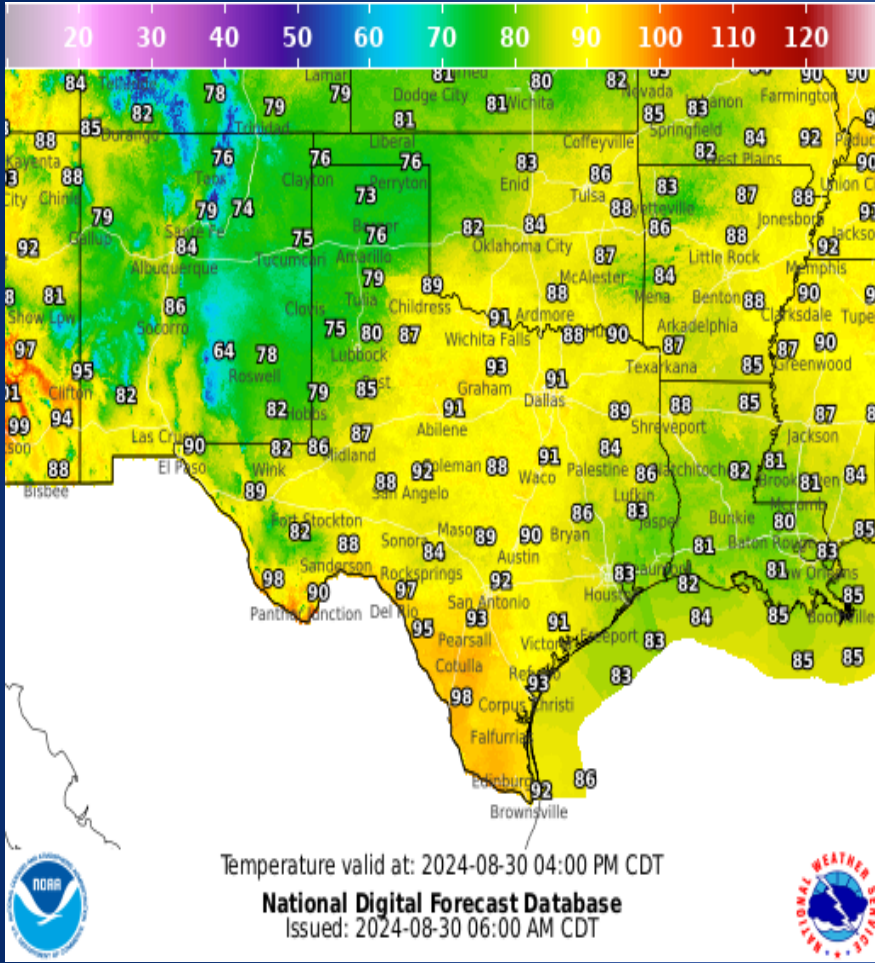
Incidents Reported to the State Operations Center (last 24 hours)

DATE	SUBJECT	LOCATION
08/29/24	Update Report #2 of the Chess Fire	Palo Pinto County
08/29/24	Initial Report of a 911 Outage	Van Zandt County
08/29/24	Initial Report of a 911 and Cellular Outage	Colorado County
08/29/24	Initial Report of a Road Closure (US-87)	Calhoun County
08/29/24	Final Report of a 911 and Cellular Outage	Colorado County
08/29/24	Initial Report of a Water Outage	Real County
08/29/24	Final Report of a Scrapyard Fire	Harris County
08/29/24	Final Report of a Road Closure (US-87)	Calhoun County
08/29/24	Update Report #3 of the Chess Fire	Palo Pinto County
08/29/24	Update Report of a Water Outage	Real County
08/29/24	Initial Report of the Crosby 2375 Fire	Crosby County
08/29/24	Final Report of the Crosby 2375 Fire	Crosby County

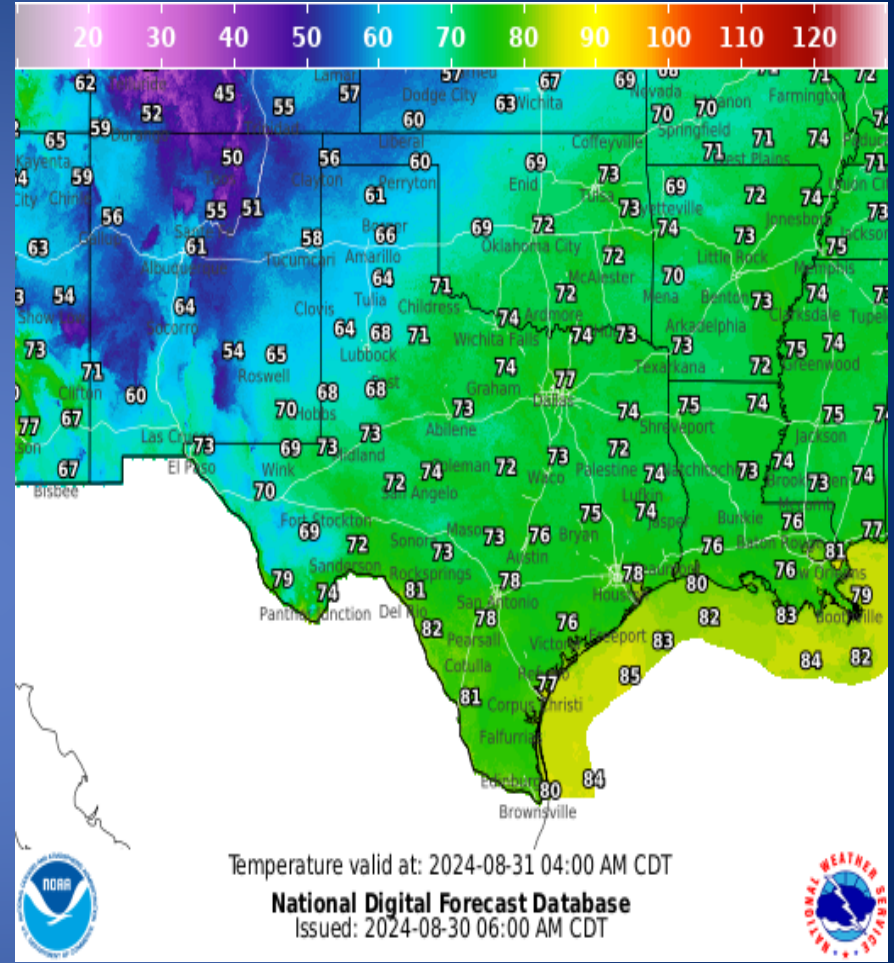
Informational Products Distributed by the State Operations Center

DATE	SUBJECT
08/29/24	Texas A&M Forest Service: Texas Fire Potential Update
08/29/24	Texas Special Events List for 08-29-2024
08/30/24	Daily NWS Threat Brief for FEMA Region 6

Weather Forecast

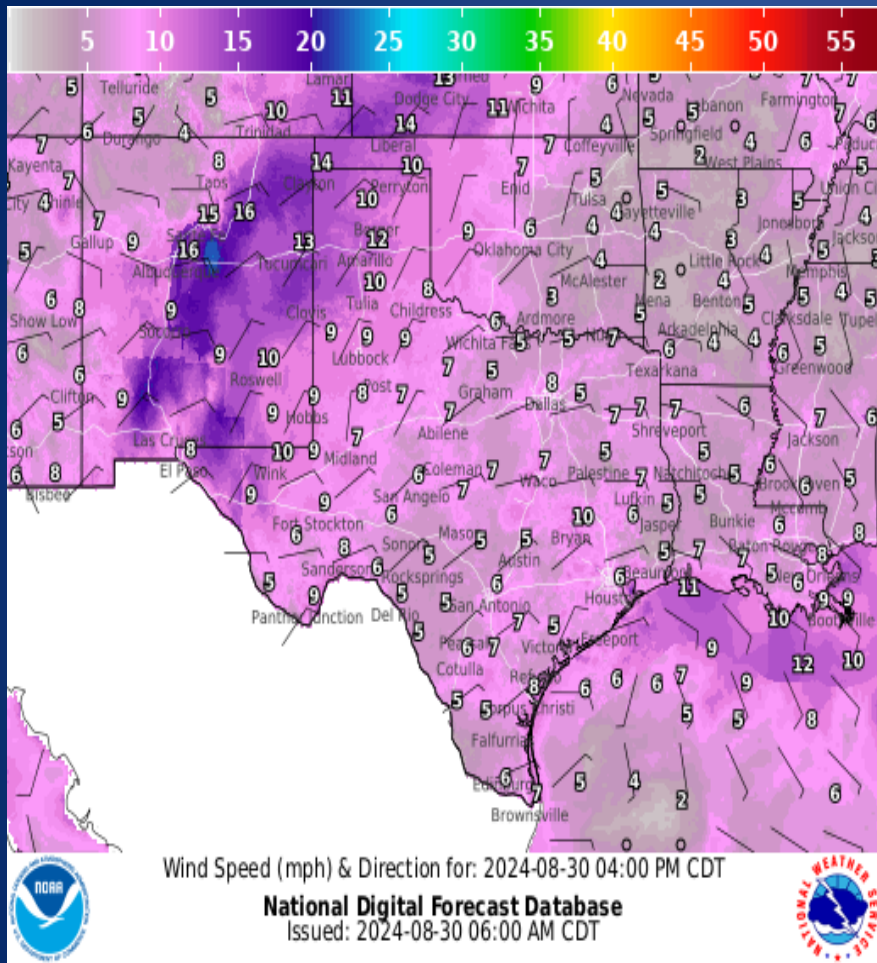


Highs

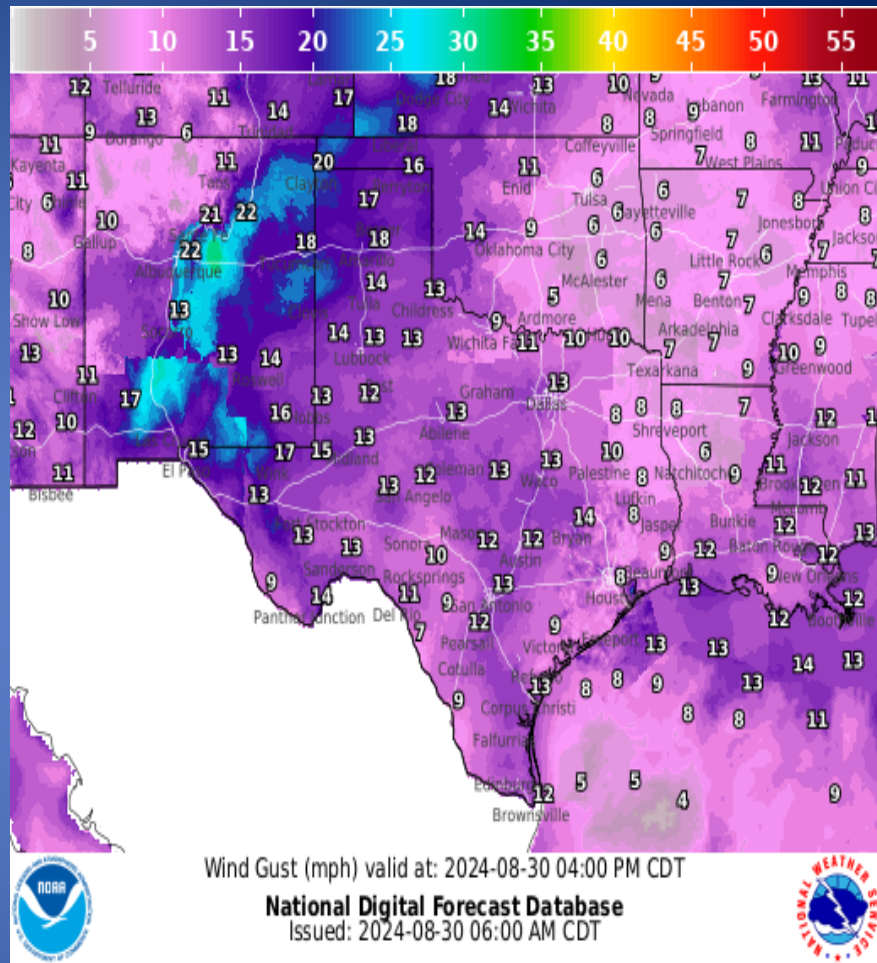


Lows

Weather Forecast

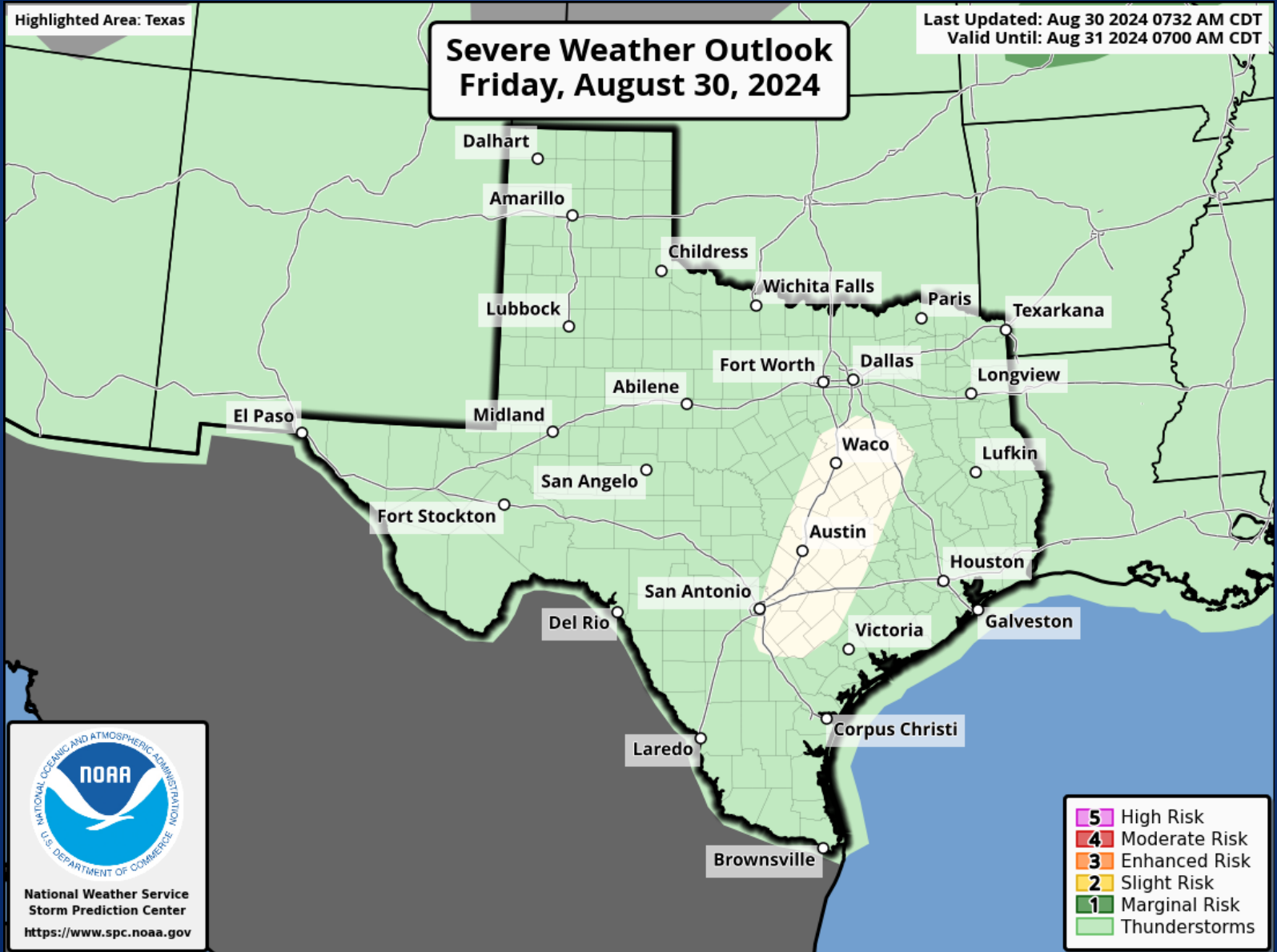


Wind Speeds



Gusts

Hazardous Weather

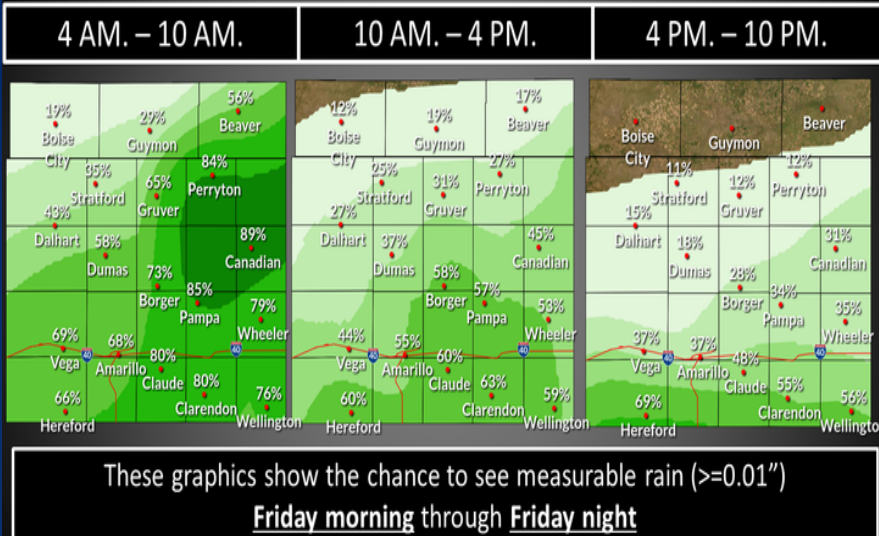


Hazardous Weather

Chance for Rain Friday

These graphics show the chance for measurable ($\geq 0.01"$) rain

Weather Forecast Office
Amarillo, TX
Issued August 30, 2024 5:06 AM



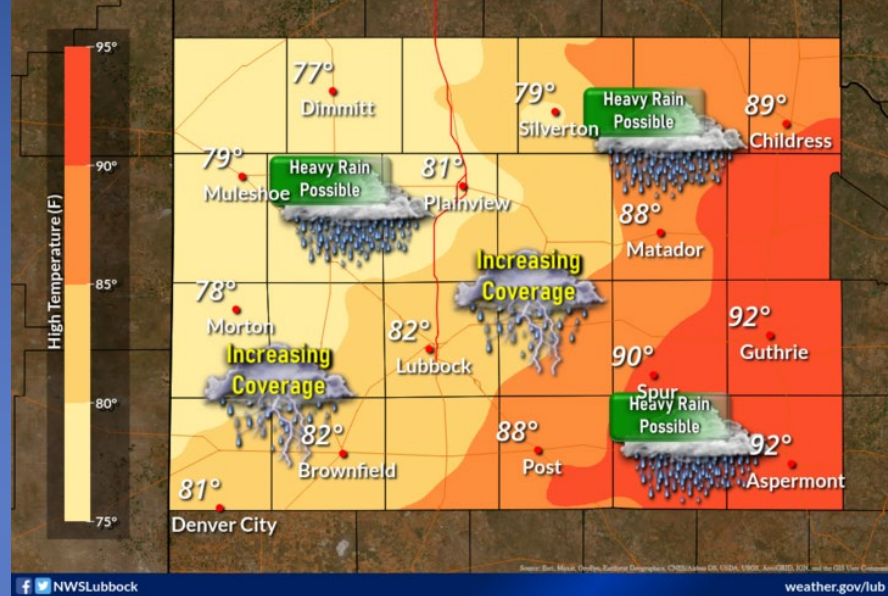
f X NWSAmarillo weather.gov/ama

Active weather is still ongoing this morning following the passage of a cold front earlier this morning. As the day progresses drier air works its way into the panhandles limiting the showers activity to the southern panhandle.

Cooler and Rainy Today

Locally heavy rainfall/possible flooding during the afternoon

Weather Forecast Office
Lubbock, TX
Issued Aug 30, 2024 2:45 AM CDT



Widespread showers and thunderstorms are expected to develop this afternoon and continue through the evening. Localized heavy rainfall and flooding is possible.

Hazardous Weather

Friday Overnight Rain Chances

After 10 PM

Weather Forecast Office
Norman, OK

Issued Aug 30, 2024 3:03 AM CDT



Chance of Precipitation
80 – 100 %
60 – 80 %
40 – 60 %
25 – 40 %
15 – 25 %



NWSNorman

weather.gov/norman

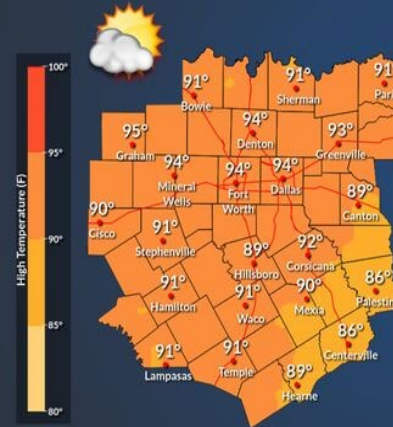
Friday Forecast

Weather Forecast Office
Fort Worth, TX

Issued August 30, 2024 3:45 AM CT

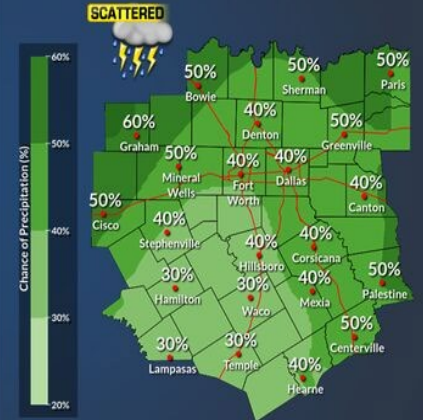


High Temperatures



NWSFortWorth

Rain Chances



weather.gov/fortworth

Today (Friday) will be partly to mostly sunny and seasonably hot with highs mainly in the lower and middle 90s. Scattered showers and thunderstorms are expected with the best chances during the afternoon. Lightning and gusty winds will be the primary hazards.

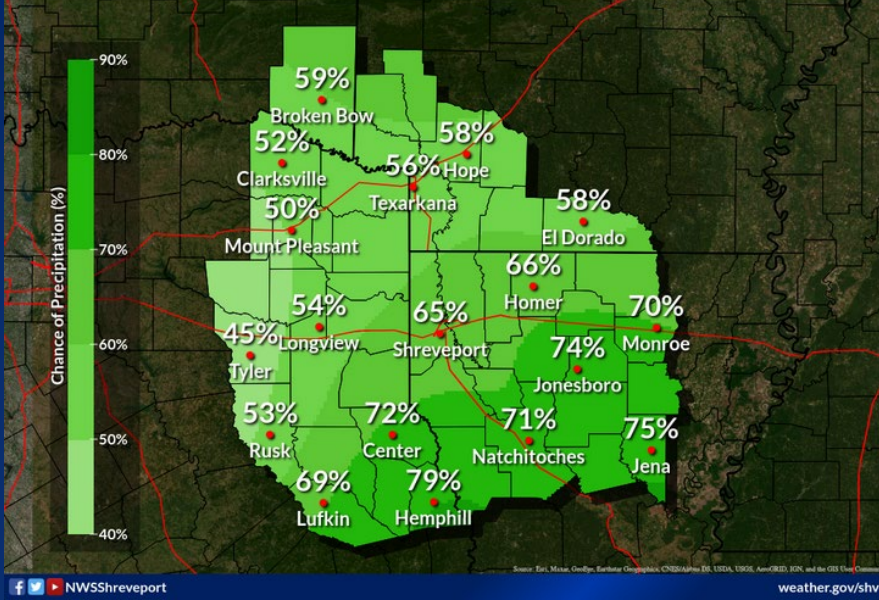
Hazardous Weather

Precipitation Chances: Today

Valid Fri 7:00AM through Fri 7:00PM CDT

Weather Forecast Office
Shreveport, LA

Issued Aug 30, 2024 2:17 AM CDT



Showers and thunderstorms will increase late this morning across portions of Deep East Texas and Central Louisiana, and spread north-northwest through the afternoon across the remainder of the region.



Excessive Rainfall Outlooks

August 30, 2024

6:39 AM

Friday through Sunday Night



Key Message

- Periods of rain, locally heavy at times, especially across coastal counties and parishes

Impacts

- Localized flooding of urban and low lying/poor drainage areas

Actions

- Do not drive into flood waters... Turn around, don't drown!



National Oceanic and Atmospheric Administration
U.S. Department of Commerce

National Weather Service
Lake Charles, LA

Hazardous Weather

Low to Medium Chances for Rain Today

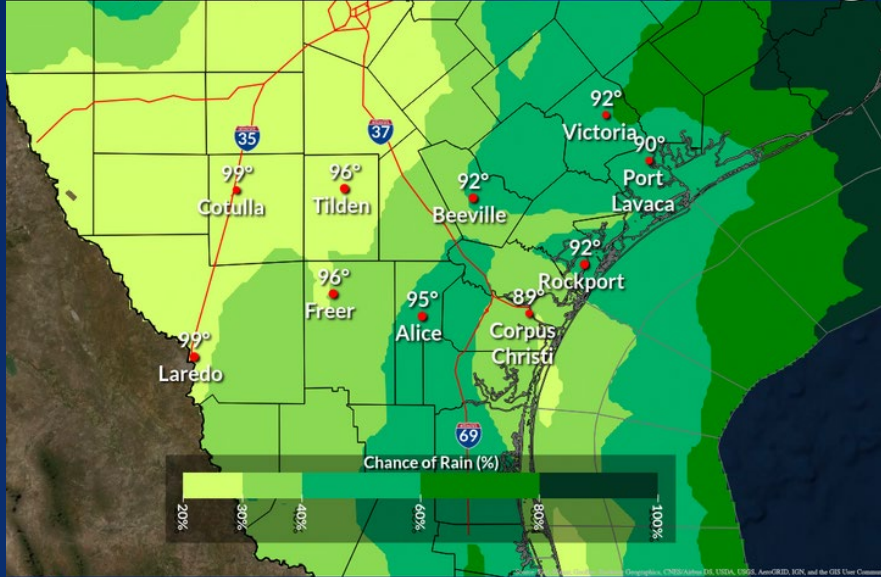
Weather Forecast Office

Corpus Christi, TX



Near Normal Temperatures with Light Winds

Issued Aug 30, 2024 4:46 AM CDT



Despite a less active day expected today, showers and thunderstorms could develop along the sea breeze and move inland. Light and variable winds will persist with stronger gusty winds associated with downpours and outflows. Highs in the 90s with heat index values 100-109.

Friday Outlook

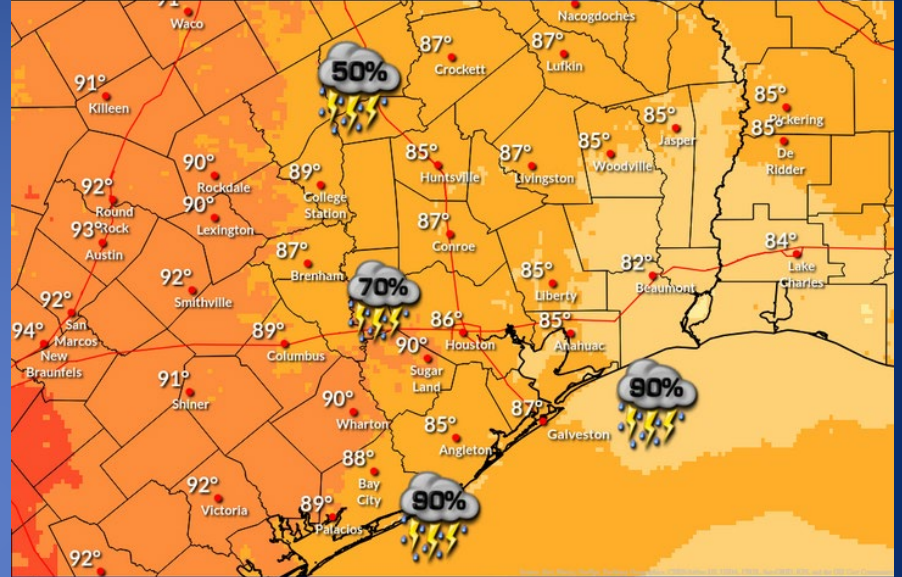
Weather Forecast Office

Houston/Galveston TX




Scattered storms, highest rain chances near coast

Issued Aug 30, 2024 7:14 AM CDT



Rain chances increase further on Friday.

Hazardous Weather

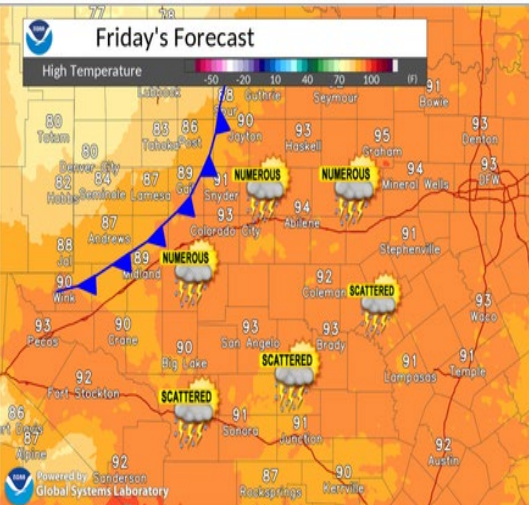


Warm & Rainy Today

August 30, 2024
3:11 AM

Afternoon High Temperatures

Friday's Forecast




High Temperature

Highs in the upper 80s to mid 90s

Mostly Cloudy with increasing chances for showers and thunderstorms through tonight

Light and variable winds becoming east to northeast at 5 to 10 mph by this afternoon.


HEAVY RAIN



National Weather Service
San Angelo, TX

Powered by Sanderson Global Systems Laboratory

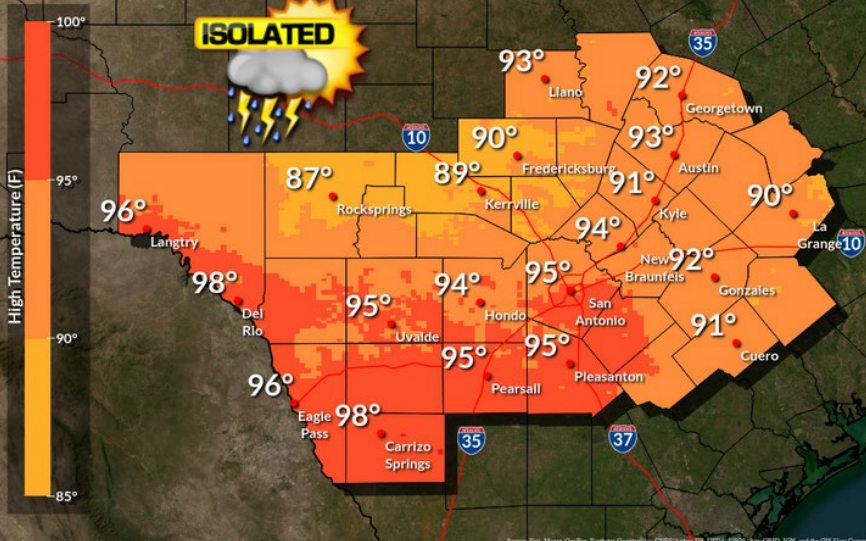
National Oceanic and Atmospheric Administration
U.S. Department of Commerce



Today: Partly Cloudy - Isolated Afternoon Showers & Storms

Weather Forecast Office
Austin/San Antonio, TX
Issued Aug 30, 2024 1:57 AM CDT

Forecast High Temperatures



High Temperature (F)

ISOLATED

96° 87° 89° 90° 91° 92° 93° 93° 90° 90° 92° 91° 94° 95° 95° 96° 98° 95° 94° 95° 95° 96° 98° 95° 92° 91° 92° 91° 90°

Langtry Del Rio Uvalde Hondo Pleasanton Pearsall Carrizo Springs Eagle Pass San Antonio New Braunfels Kyle Austin Georgetown Llanos Fredericksburg Kerrville Rocksprings

100° 95° 90° 85°

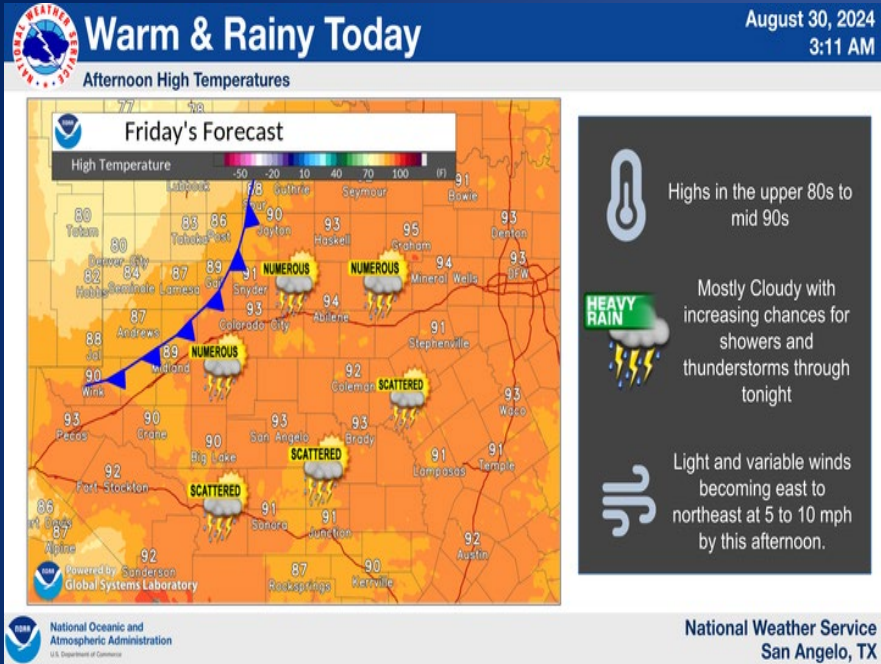
10 35 37

f t y NWSSanAntonio

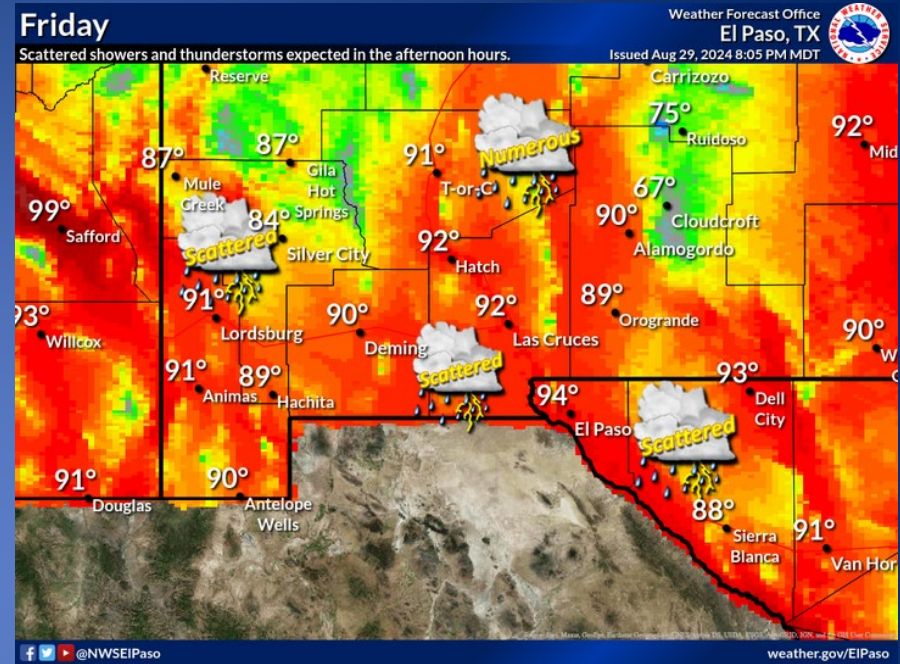
weather.gov/ewx

Isolated showers and thunderstorms are forecast in the afternoon and early evening. Otherwise, partly cloudy with high temperatures in the upper 80s to around 90 across the Hill Country and low to mid 90s elsewhere.

Hazardous Weather

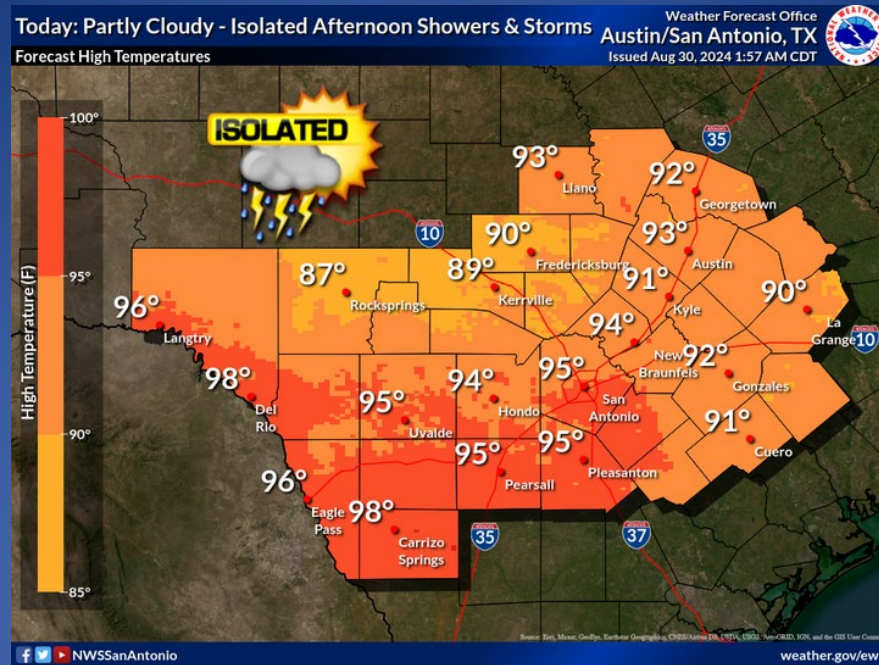


Despite a less active day expected today, showers and thunderstorms could develop along the sea breeze and move inland. Light and variable winds will persist with stronger gusty winds associated with downpours and outflows. Highs in the 90s with heat index values 100-109.



A backdoor cold front will move into the borderland on Friday. Scattered showers and isolated thunderstorms are expected through most of the borderland, except for the Sacramento Mountains which will see numerous showers and thunderstorms in the afternoon hours. A few thunderstorms could be strong with gusty winds, heavy rainfall, and small hail possible. Storms will be slow moving with hourly locally heavy rainfall amounts of 1" to 2" an hour possible.

Hazardous Weather



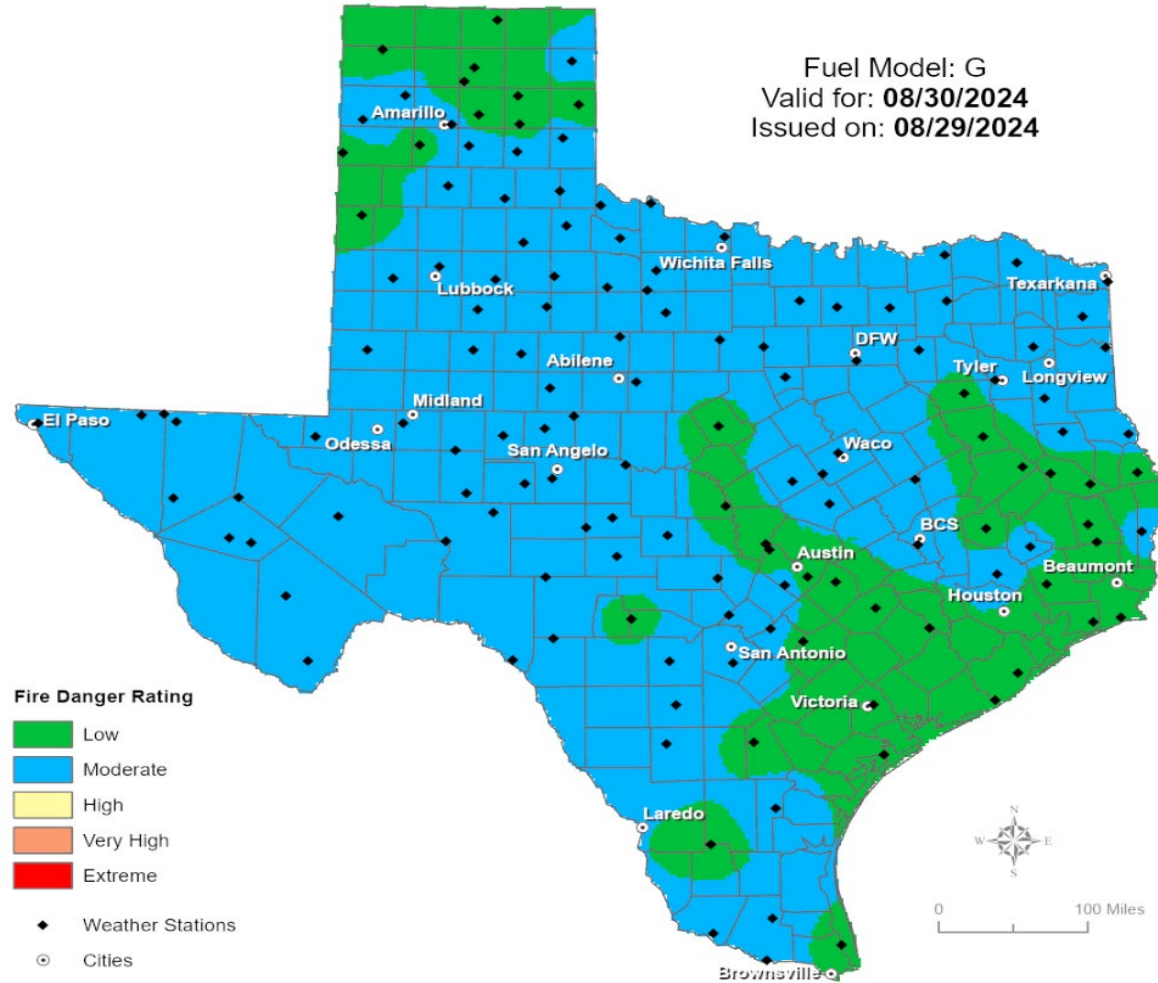
Isolated showers and thunderstorms are forecast in the afternoon and early evening. Otherwise, partly cloudy with high temperatures in the upper 80s to around 90 across the Hill Country and low to mid 90s elsewhere.

Weather Warnings/Advisories Issued

DATE	WARNING TYPE	LOCATION
08/29/24	Severe Thunderstorm Warning	Dallam County
08/29/24	Flood Advisory	Dallam, Deaf Smith and Oldham Counties

Fire Danger Forecast

Forecast Fire Danger



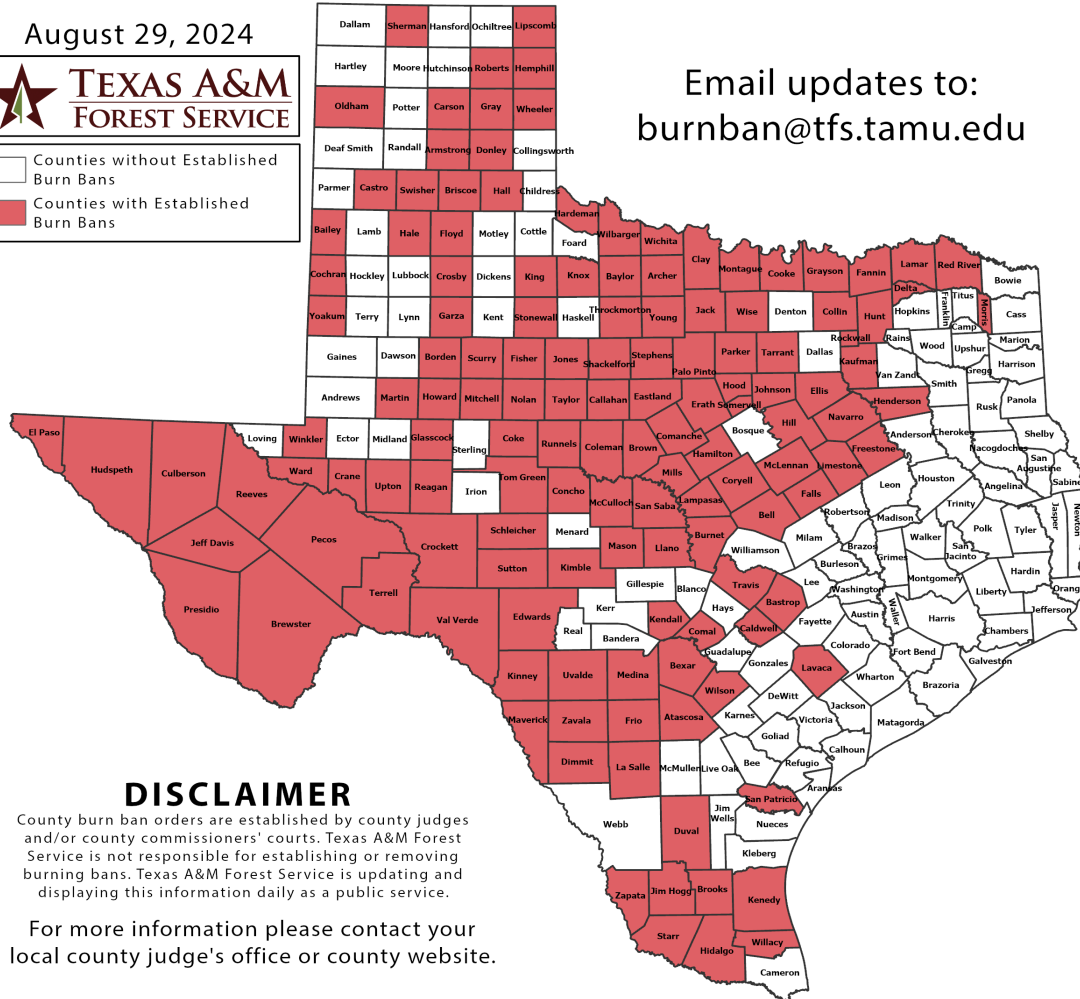
Burn Ban

OUTDOOR BURN BANS

August 29, 2024



Email updates to:
burnban@tfs.tamu.edu



Counties with Burn Bans: 138

- Archer
- Armstrong
- Atascosa
- Bailey
- Bastrop
- Baylor
- Bell
- Bexar
- Borden
- Brewster
- Briscoe
- Brooks
- Brown
- Burnet
- Caldwell
- Callahan
- Carson
- Castro
- Clay
- Cochran
- Coke
- Coleman
- Collin
- Comal
- Comanche
- Concho
- Cooke
- Coryell
- Crane
- Crockett
- Crosby
- Culberson
- Delta
- Dimmit
- Donley
- Duval
- Eastland
- Edwards
- Ellis
- El Paso
- Erath
- Falls
- Fannin
- Fisher
- Floyd
- Freestone
- Gillespie
- Glasscock
- Grant
- Gregg
- Hamilton
- Harris
- Hartley
- Henderson
- Hill
- Hockley
- Hood
- Hopkins
- Hunt
- Jasper
- Johnson
- Jones
- Kaufman
- Kendall
- Kent
- Kinney
- Knox
- Lamb
- Lampasas
- Larson
- Lee
- Leon
- Llano
- Loving
- Lubbock
- Lynn
- Madison
- Mahan
- Martin
- Matagorda
- Maverick
- Medina
- Menard
- Midland
- Mills
- Mitchell
- Montague
- Morris
- Mueller
- Nolan
- Ochs
- Oldham
- Orange
- Pecos
- Polk
- Potter
- Presidio
- Rockwall
- Runnels
- San Antonio
- San Borden
- San Diego
- San Eustachio
- San Jacinto
- San Saba
- San Valentin
- Schleicher
- Shelby
- Somervell
- Starr
- Tarrant
- Terrell
- Tom Green
- Travis
- Tarrant
- Upton
- Val Verde
- Van Zandt
- Victoria
- Waller
- Ward
- Webb
- Wheeler
- Wichita
- Williamson
- Willacy
- Willbarger
- Wood
- Zavala

DISCLAIMER

County burn ban orders are established by county judges and/or county commissioners' courts. Texas A&M Forest Service is not responsible for establishing or removing burning bans. Texas A&M Forest Service is updating and displaying this information daily as a public service.

For more information please contact your local county judge's office or county website.

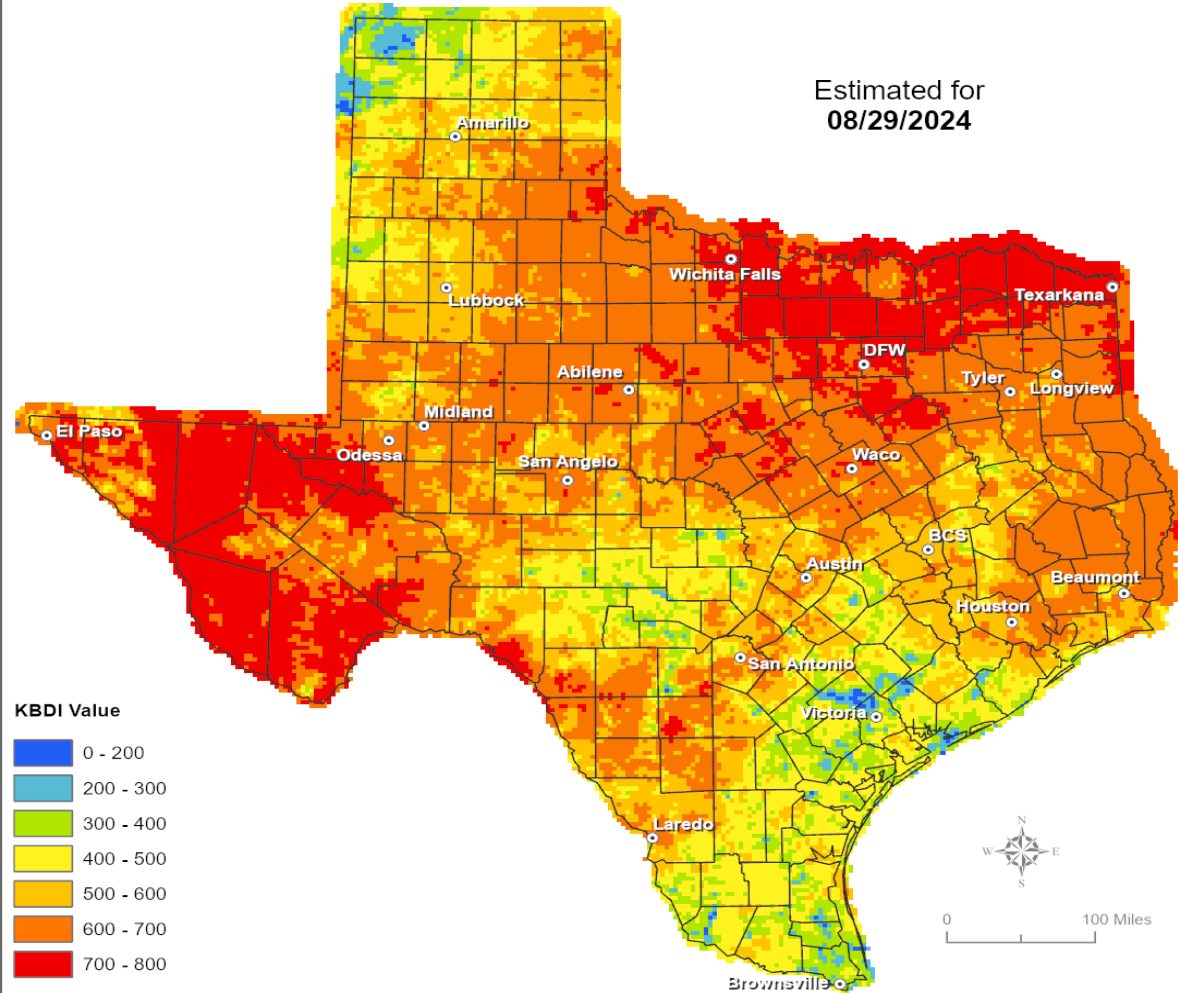
RED FLAG WARNINGS: www.weather.gov
Additional map formats available at <https://tfsweb.tamu.edu/Burnbans/>

Keetch-Byram Drought Index

Keetch-Byram Drought Index

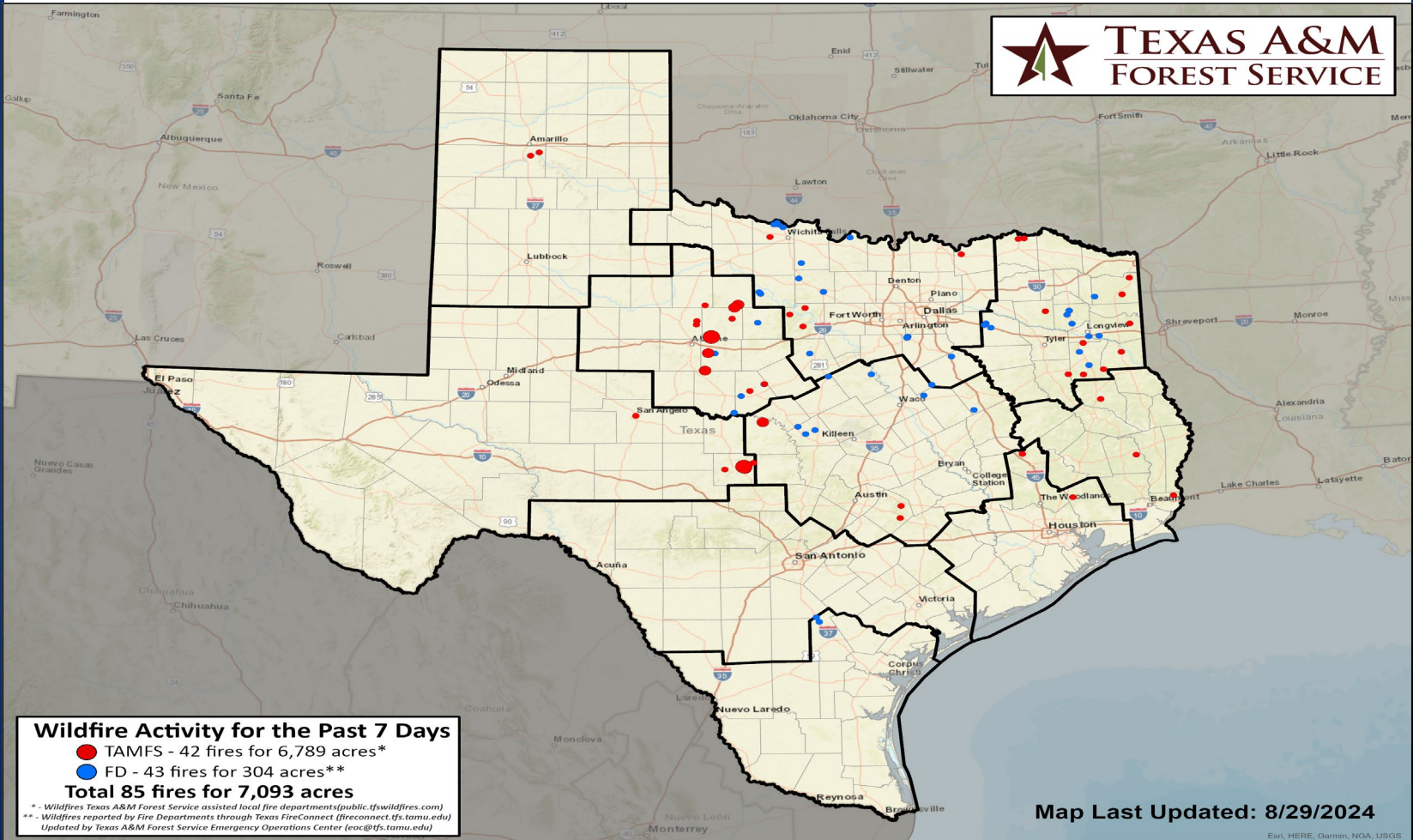
(4 km x 4 km resolution)

Estimated for
08/29/2024



Fire Activity (*Last 24 Hours)

Report of 326 (+6) fires and 1,271,083 (+48) acres have been burned this year. There are 138 (No Change) counties with burn bans. The Keetch-Byram Drought Index list contains 242 (-7) counties with an average over 400.



Map Last Updated: 8/29/2024

Esri, HERE, Garmin, NGA, USGS

Training

DATES		TITLE	COURSE	LOCATION
08/19/24	08/30/24	Rescue Specialist (Certification Course)	H-515	Laredo
08/26/24	08/30/24	Type 3 Incident Management Team/Organization — All Hazard Facilitator Development R0310	N-0310	Tyler
08/29/24	08/30/24	Advanced Incident Command System for Complex Incidents	G-400	Hutto