

Texas Division of Emergency Management Texas State Operations Center



Wednesday, September 4th, 2024
As of 0900 CDT

Tropical Weather Awareness



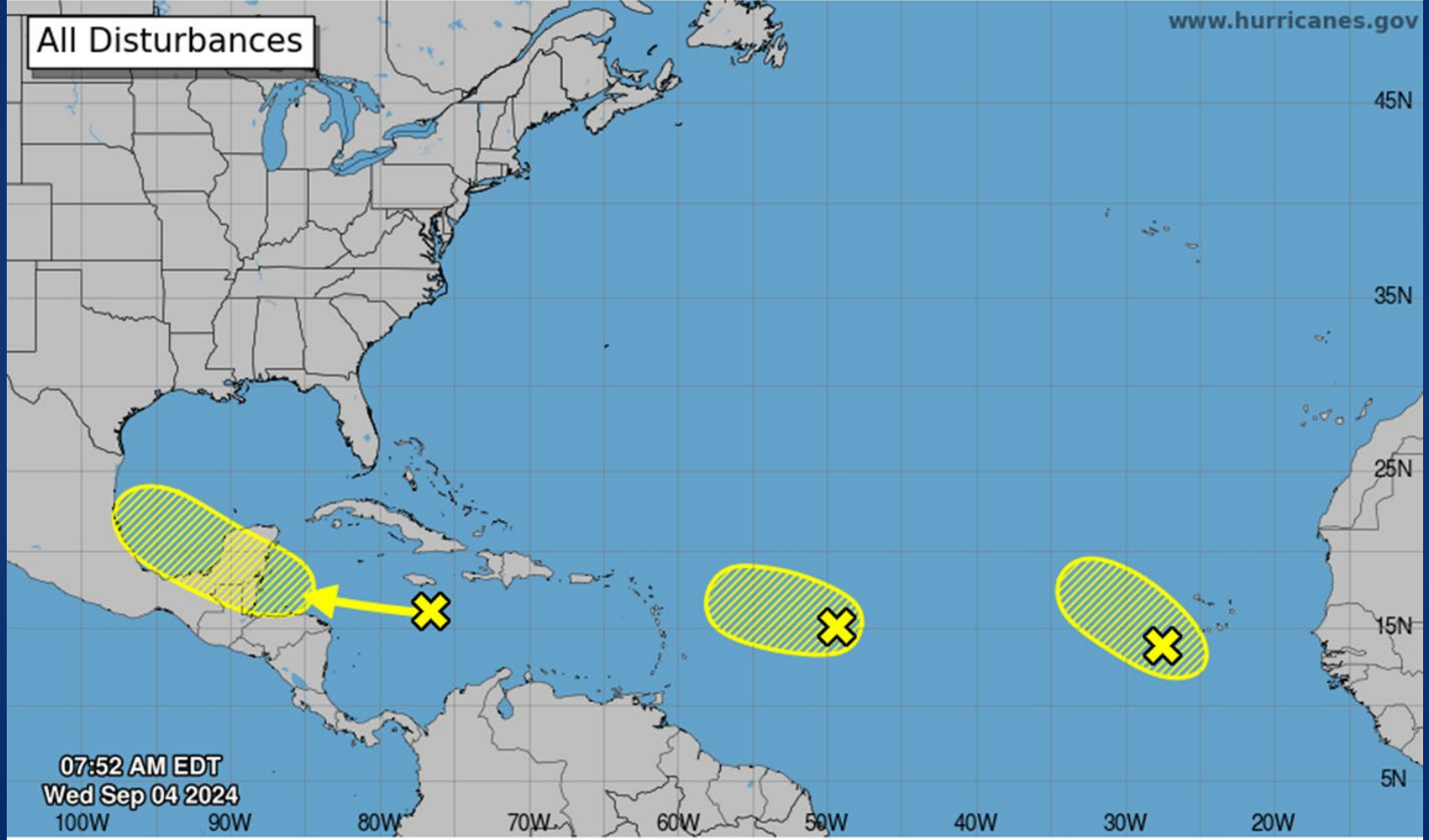
Seven-Day Graphical Tropical Weather Outlook

National Hurricane Center Miami, Florida



www.hurricanes.gov

All Disturbances



07:52 AM EDT
Wed Sep 04 2024

Current Disturbances and Seven-Day Cyclone Formation Chance: < 40% 40-60% > 60%
Tropical or Sub-Tropical Cyclone: Depression Storm Hurricane
 Post-Tropical Cyclone or Remnants

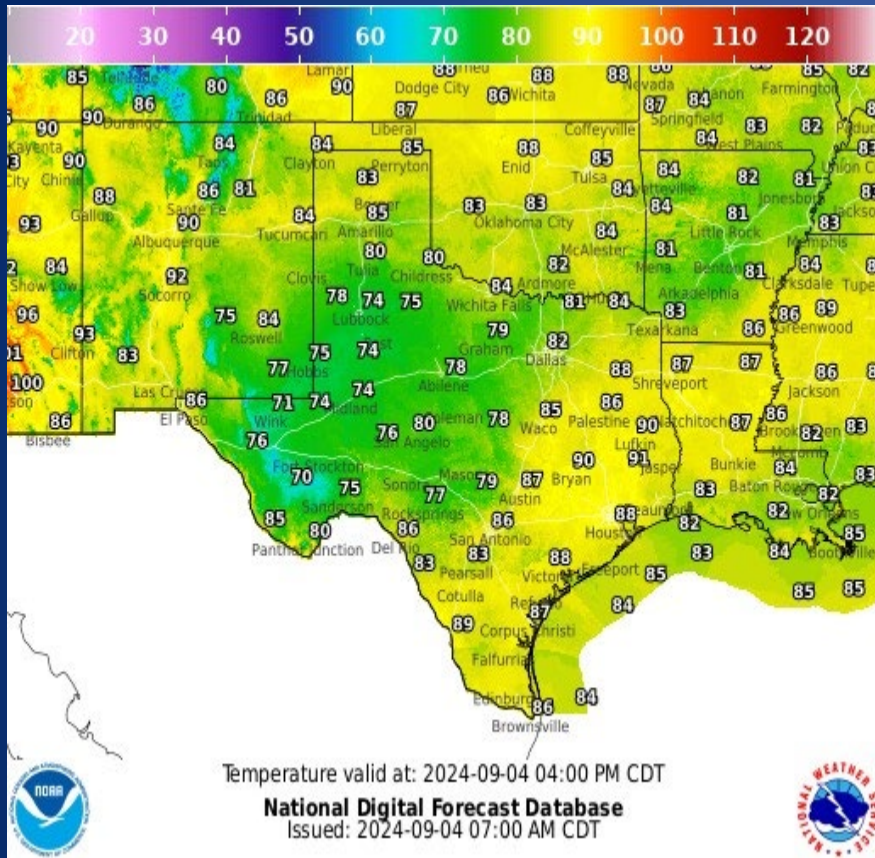
Incidents Reported to the State Operations Center (last 24 hours)

DATE	SUBJECT	LOCATION
09/03/24	Initial Report of a Road Closure (US 83)	Dimmit County
09/03/24	Final Report of a Road Closure (US 83)	Dimmit County
09/03/24	Initial Report of a Do Not Use Advisory	Dallas County

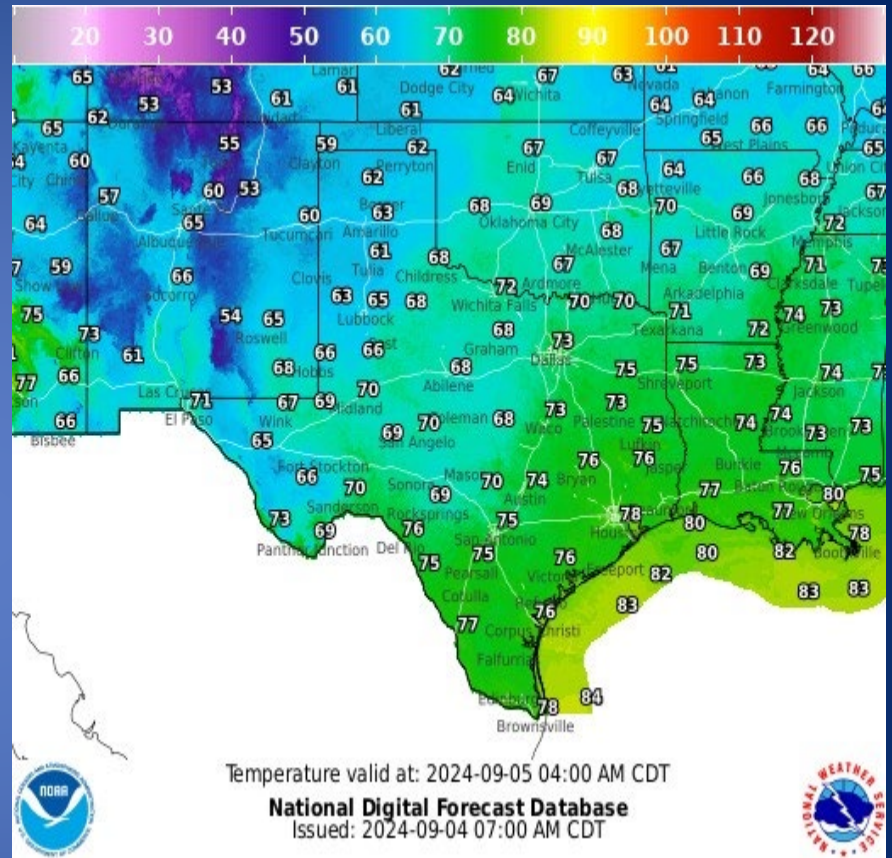
Informational Products Distributed by the State Operations Center

DATE	SUBJECT
09/03/24	NWS Austin/San Antonio: Situation Report: Flood Watch in the West through Midnight
09/03/24	NWS Corpus Christi: Flood Watch is Now in Effect for Much of South Texas
09/03/24	National Hurricane Center Tropical Weather Outlook 13:00 PM CT
09/04/24	NWS Brownsville: Marginal Risk of Excessive Rainfall 9/4/24
09/04/24	Daily NWS Threat Brief for FEMA Region 6
09/04/24	National Hurricane Center Tropical Weather Outlook 07:00 AM CT
09/04/24	NWS Houston/Galveston: Flood Watch In Effect Through Friday Morning Heavy Rainfall Expected Along The Coast

Weather Forecast

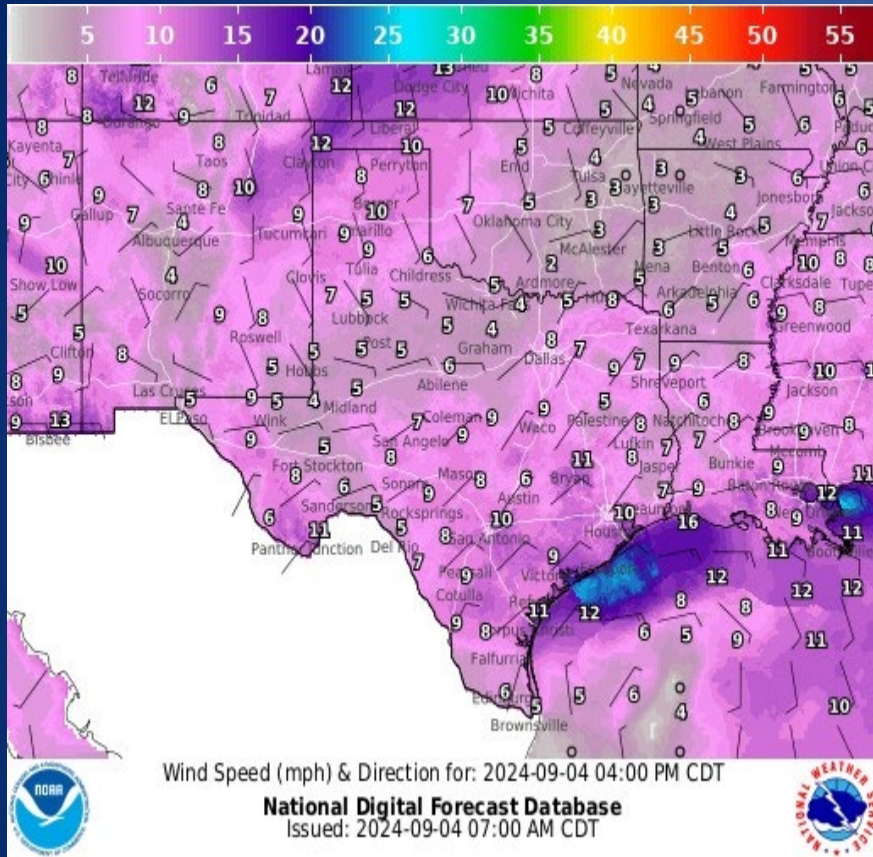


Highs

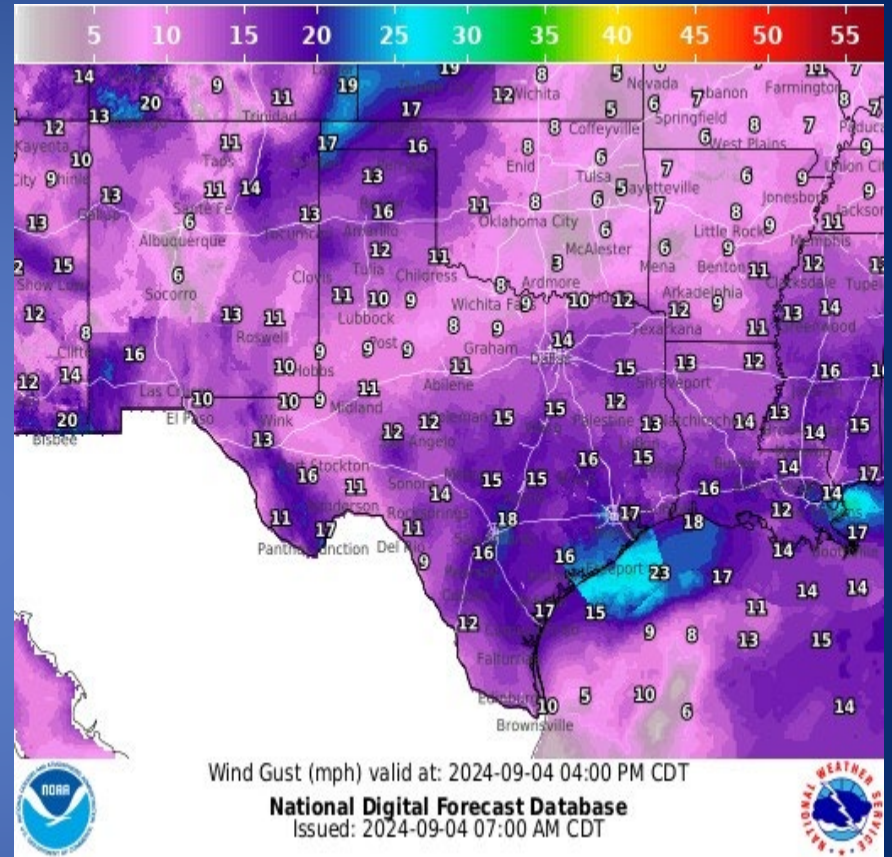


Lows

Weather Forecast



Wind Speeds



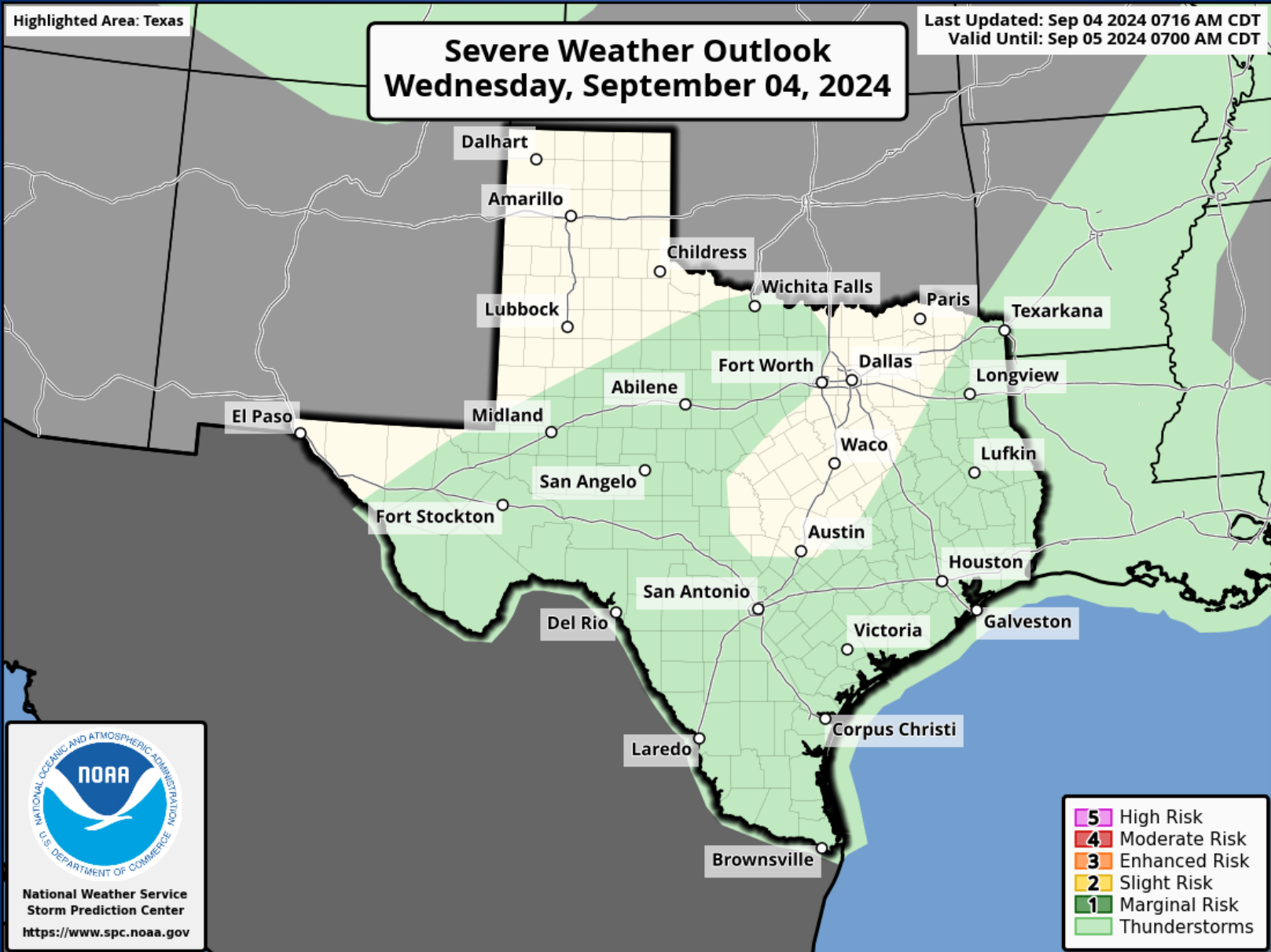
Gusts

Hazardous Weather

Highlighted Area: Texas

Severe Weather Outlook Wednesday, September 04, 2024

Last Updated: Sep 04 2024 0716 AM CDT
Valid Until: Sep 05 2024 0700 AM CDT



NATIONAL WEATHER SERVICE
Storm Prediction Center
<https://www.spc.noaa.gov>

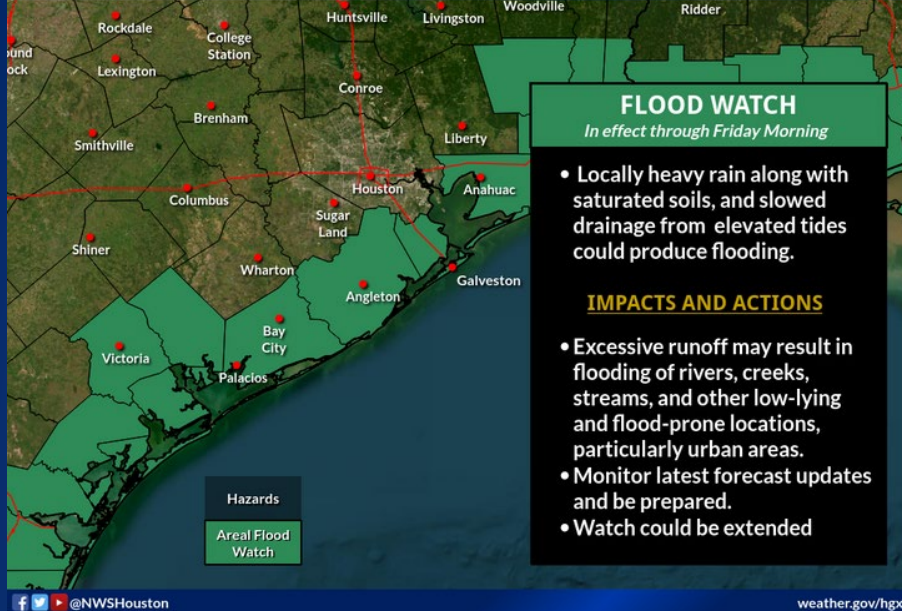
- 5 High Risk
- 4 Moderate Risk
- 3 Enhanced Risk
- 2 Slight Risk
- 1 Marginal Risk
- Thunderstorms

Hazardous Weather

Flood Watch For Coastal Counties

In effect through Friday morning

Weather Forecast Office
Houston/Galveston TX
Issued Sep 04, 2024 6:43 AM CDT



There will be scattered to numerous showers overnight tonight with coverage highest near the coast.

Flood Watch

South Texas

Turn around. Don't drown.
Latest info at weather.gov/corpuschristi



Today through Wednesday
Afternoon



Coastal Bend, Victoria
Crossroads and Brush Country

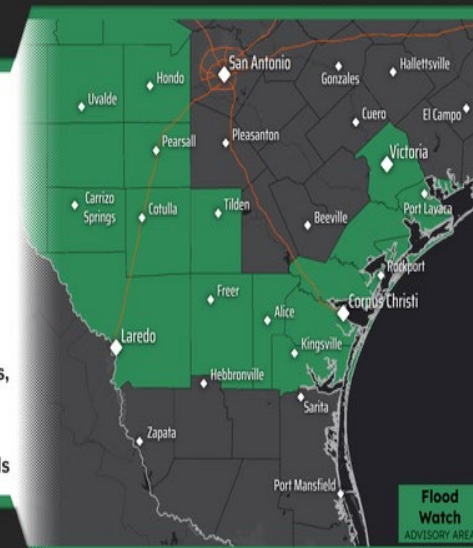


- Most likely rainfall between 2 - 4 inches, with isolated 6"+
- Heavy rain may lead to flooding of low-lying areas, rivers/creeks, and roads



NATIONAL WEATHER SERVICE
CORPUS CHRISTI

Follow: [Twitter](#) [Facebook](#) @NWSCorpus



Updated: September 3, 2024

A Flood Watch is in effect through late Wednesday afternoon for portions of South Texas. Additional rainfall accumulations of 2-4 inches can be expected, with isolated accumulations of 6 inches possible. Heavy rainfall may lead to flooding of low-lying areas, rivers/creeks, and roads. Remember...if flooded, turn around, don't drown!

Weather Warnings/Advisories Issued

DATE	WARNING TYPE	LOCATION
09/03/24	Flood Warning	Coke, Coleman, Comanche, Concho, Llano, Runnels, Schleicher, Tom Green Counties
09/03/24	Flash Flood Warning	Bexar, Blanco, Borden, Burnet, Coke, Gillespie, Howard, Llano, Medina, Mitchell, Runnels, Schleicher, Scurry, Tom Green and Travis Counties
09/03/24	Flood Watch	Calhoun, Duval, Jim Wells, La Salle, Kleberg, McMullen, Nueces, Refugio, San Patricio, Webb Counties
09/03/24	Flood Advisory	Bexar, Blanco, Brazoria, Burnet, Cameron, Crockett, Dimmit, Duval, Eastland, Erath, Gillespie, Hidalgo, Hood, Jackson, Jim Wells, Kendall, Kerr, Kinney, Kleberg, Llano, Matagorda, Medina, Nueces, Palo Pinto, Parker, San Saba, Schleicher, Scurry, Stephens, Sutton, Tom Green, Travis and Uvalde Counties
09/04/24	Flood Advisory	Aransas, Kleberg, Nueces, San Patricio and Starr Counties
09/04/24	Flood Watch	Brazoria, Chambers, Galveston, Hardin, Jackson, Jasper, Jefferson, Matagorda, Newton and Orange Counties

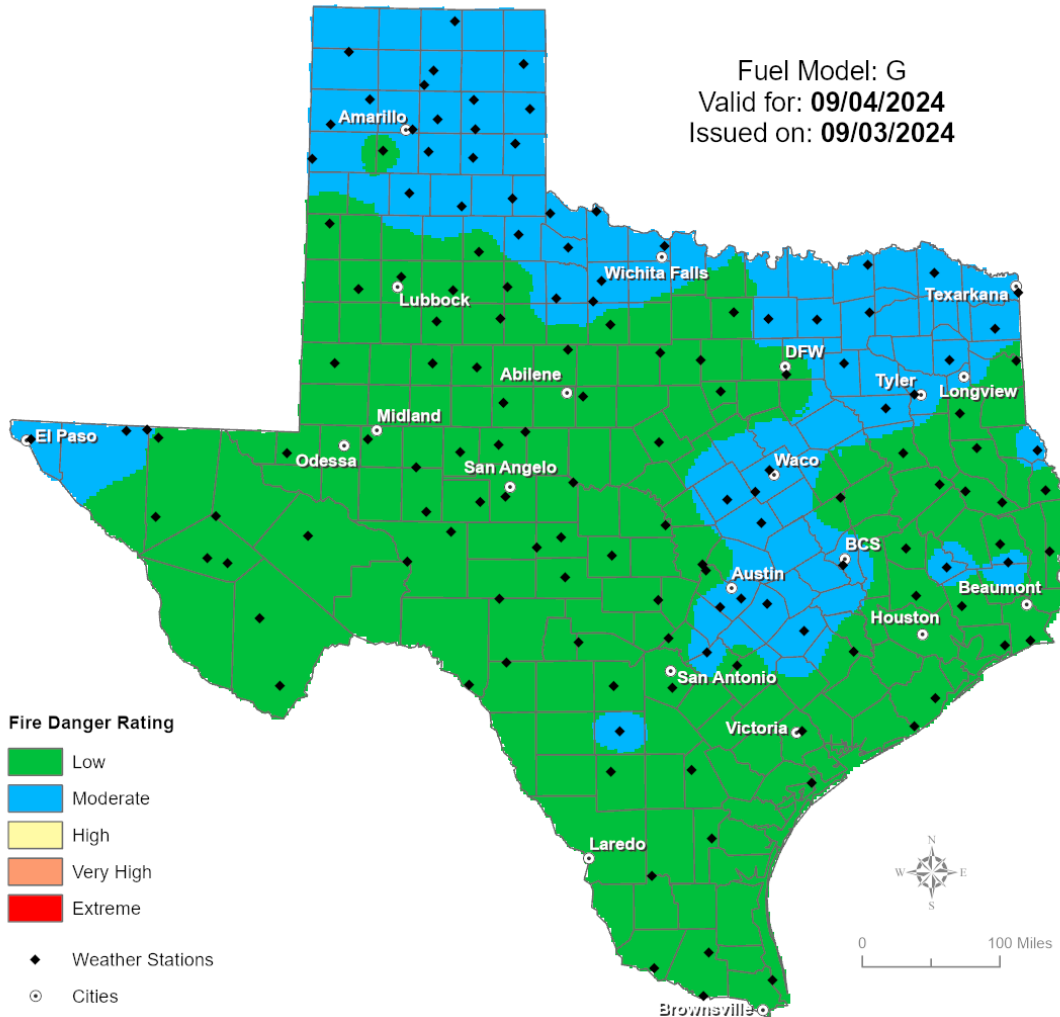
Weather Warnings/Advisories Issued

DATE	WARNING TYPE	LOCATION
09/04/24	Flash Flood Warning	Nueces and San Patricio Counties

Fire Danger Forecast

Forecast Fire Danger

Fuel Model: G
Valid for: **09/04/2024**
Issued on: **09/03/2024**



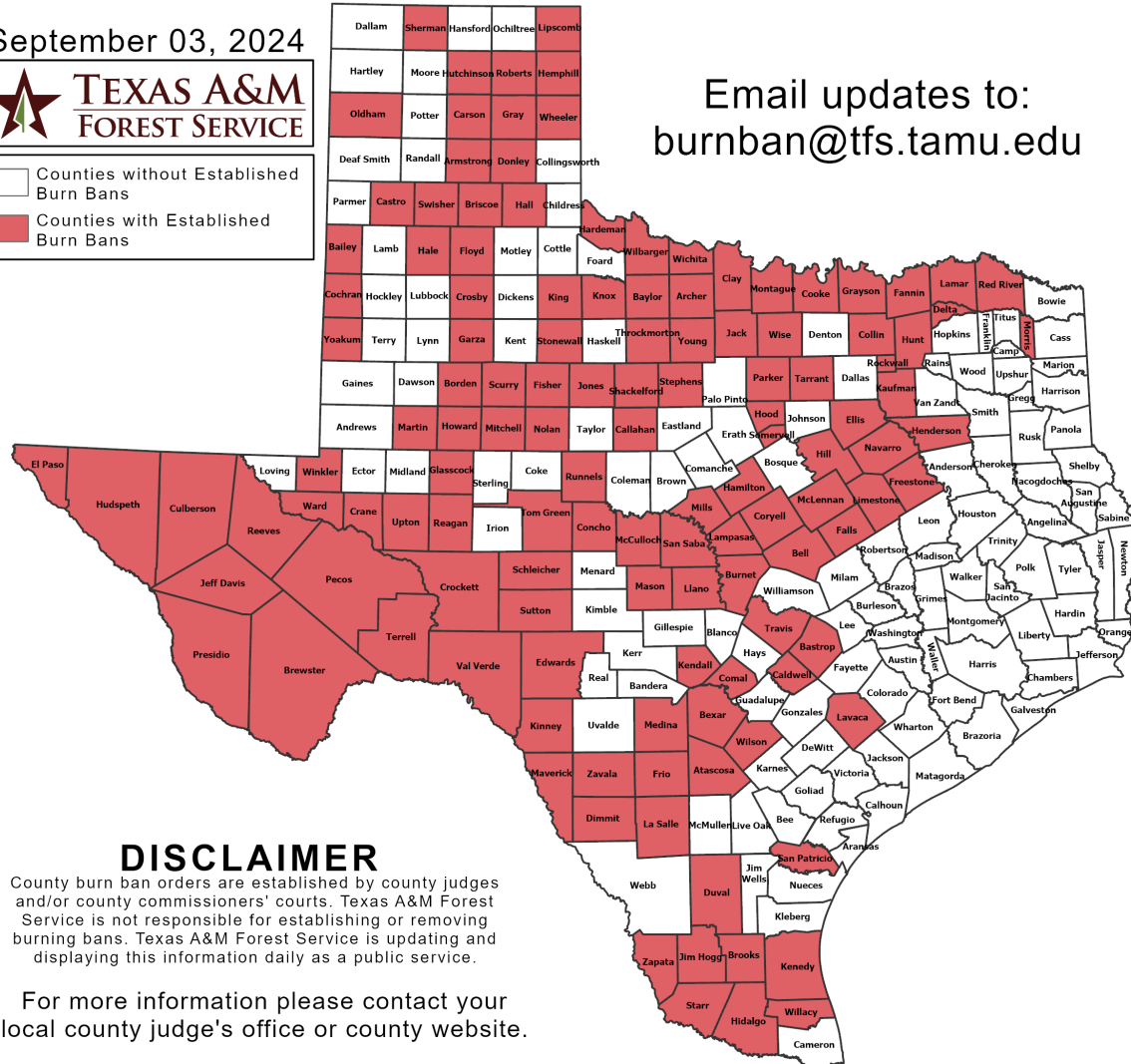
Burn Ban

OUTDOOR BURN BANS

September 03, 2024



Counties without Established Burn Bans
 Counties with Established Burn Bans



Email updates to:
burnban@tfs.tamu.edu

Counties with Burn Bans: 128

- Archer
- Armstrong
- Atascosa
- Bailey
- Bastrop
- Baylor
- Bell
- Bexar
- Borden
- Brewster
- Briscoe
- Brooks
- Burnet
- Caldwell
- Callahan
- Carson
- Castro
- Clay
- Cochran
- Collin
- Comal
- Concho
- Cooke
- Coryell
- Crane
- Crockett
- Crosby
- Culberson
- Delta
- Dimmit
- Donley
- Duval
- Edwards
- Ellis
- Falls
- Fannin
- Fisher
- Floyd
- Freestone
- Frio
- Garza
- Glasscock
- Gray
- Grayson
- Hale
- Hall
- Hamilton
- Hardeman
- Hemphill
- Henderson
- Hidalgo
- Hill
- Hood
- Howard
- Hudspeth
- Hunt
- Hutchinson
- Jack
- Jeff Davis
- Jim Hogg
- Jones
- Kaufman
- Kendall
- Kenedy
- King
- Kinney
- Knox
- Lamar
- Lampasas
- La Salle
- Lavaca
- Limestone
- Lipscomb
- Llano
- McCulloch
- McLennan
- Martin
- Mason
- Maverick
- Medina
- Mills
- Mitchell
- Montague
- Morris
- Navarro
- Nolan
- Oldham
- Parker
- Pecos
- Presidio
- Reagan
- Red River
- Reeves
- Roberts
- Rockwall
- Runnels
- San Patricio
- San Saba
- Schleicher
- Scurry
- Shackelford
- Sherman
- Somervell
- Starr
- Stephens
- Stonewall
- Sutton
- Swisher
- Tarrant
- Terrell
- Throckmorton
- Tom Green
- Travis
- Upton
- Val Verde
- Ward
- Wheeler
- Wichita
- Willcypress
- Wilson
- Winkler
- Wise
- Yoakum
- Young
- Zapata
- Zavala

DISCLAIMER

County burn ban orders are established by county judges and/or county commissioners' courts. Texas A&M Forest Service is not responsible for establishing or removing burning bans. Texas A&M Forest Service is updating and displaying this information daily as a public service.

For more information please contact your local county judge's office or county website.

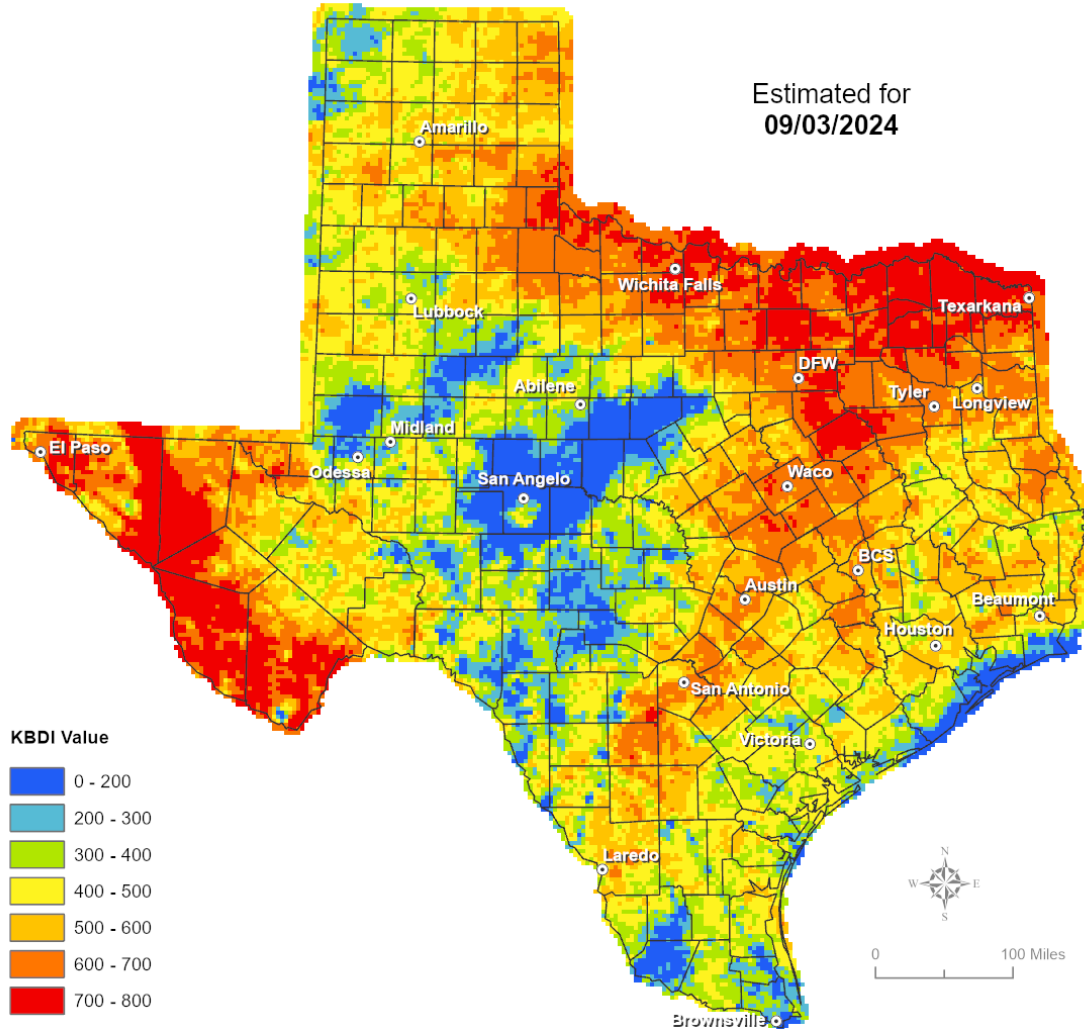
RED FLAG WARNINGS: www.weather.gov
 Additional map formats available at <https://tfsweb.tamu.edu/Burnbans/>

Keetch-Byram Drought Index

Keetch-Byram Drought Index

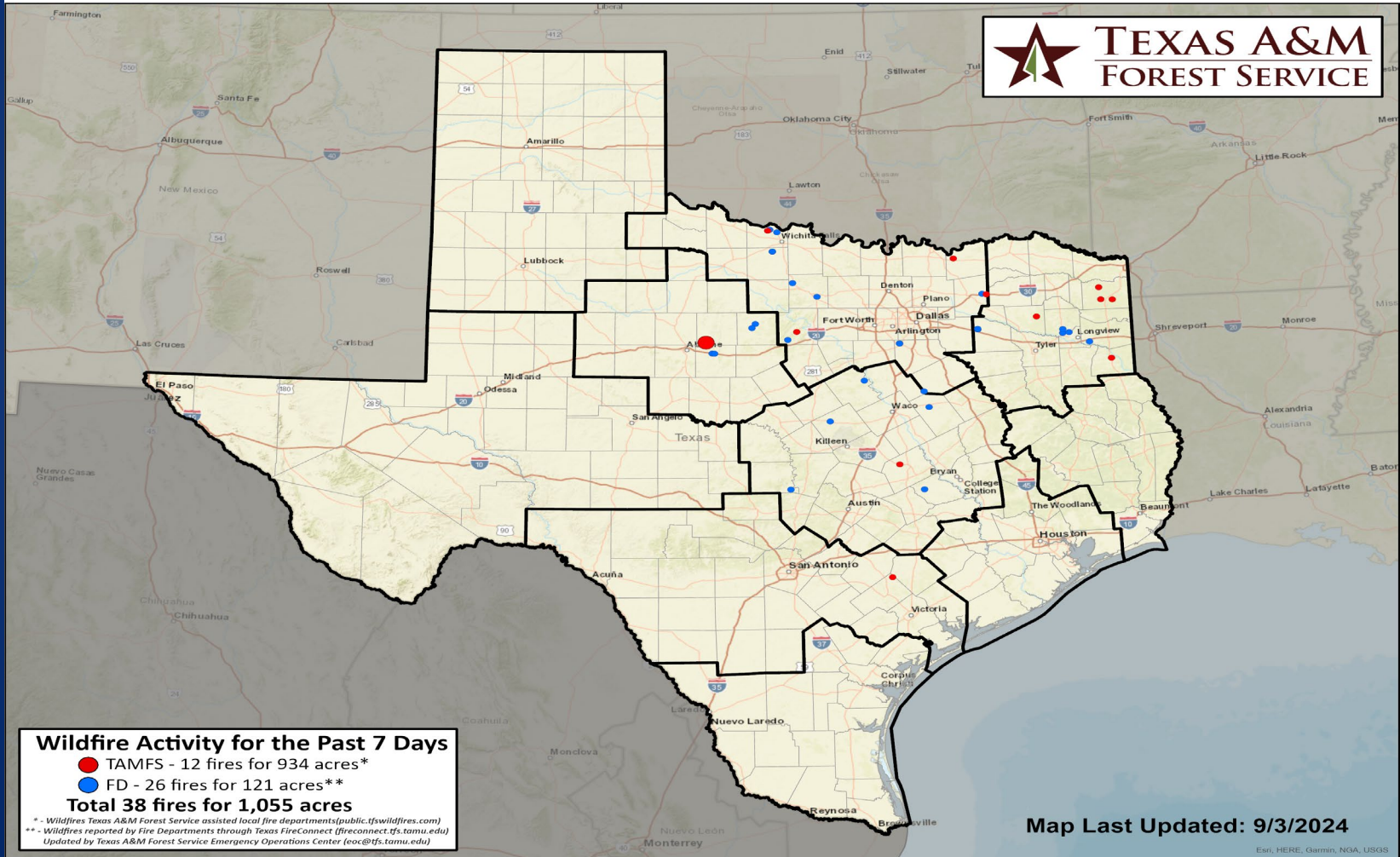
(4 km x 4 km resolution)

Estimated for
09/03/2024



Fire Activity (*Last 24 Hours)

Report of 328 (+3) fires and 1,271,105 (+10) acres have been burned this year. There are 128 (-10) counties with burn bans. The Keetch-Byram Drought Index list contains 188 (-48) counties with an average over 400.



Training

DATES		TITLE	COURSE	LOCATION
09/02/24	09/06/24	Confined Space Rescue	H-304	Allen
09/04/24	09/04/24	Texas Public Officials Workshop	T-PUB200	Beeville
09/04/24	09/12/24	Community Emergency Response Team (CERT) Course	G-317	Austin

Exercises

DATES		AGENCY/LOCATION	TYPE: EXERCISE NAME
09/05/24	09/05/24	Crockett County/Ozona	TTX: Crockett County HAZMAT