



# Tropical Weather Awareness



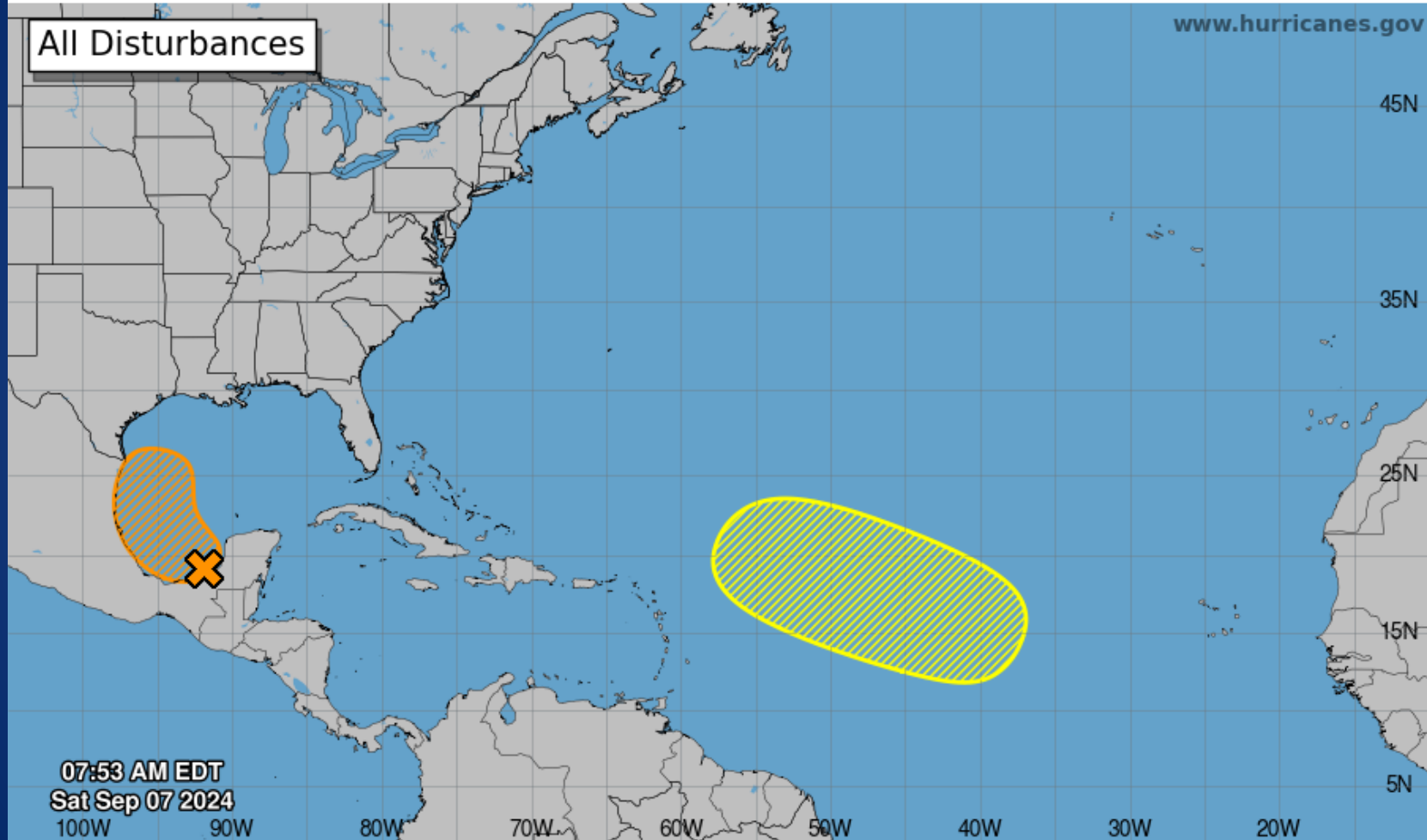
## Seven-Day Graphical Tropical Weather Outlook

National Hurricane Center Miami, Florida



[www.hurricanes.gov](http://www.hurricanes.gov)

All Disturbances



07:53 AM EDT  
Sat Sep 07 2024

Current Disturbances and Seven-Day Cyclone Formation Chance: < 40% 40-60% > 60%  
Tropical or Sub-Tropical Cyclone: Depression Storm Hurricane  
 Post-Tropical Cyclone or Remnants

# Incidents Reported to the State Operations Center (last 24 hours)

<b>DATE</b>	<b>SUBJECT</b>	<b>LOCATION</b>
09/06/24	Final Report of the Cloudy Bush Fire	Childress County
09/06/24	Initial Report of a Fire	Maverick County
09/06/24	Preliminary Earthquake Report (M3.2)	Culberson County
09/06/24	Final Report of a Fire	Maverick County
09/07/24	Initial and Final Report of the Road Closure of Highway 87	Wilson County

# Informational Products Distributed by the State Operations Center

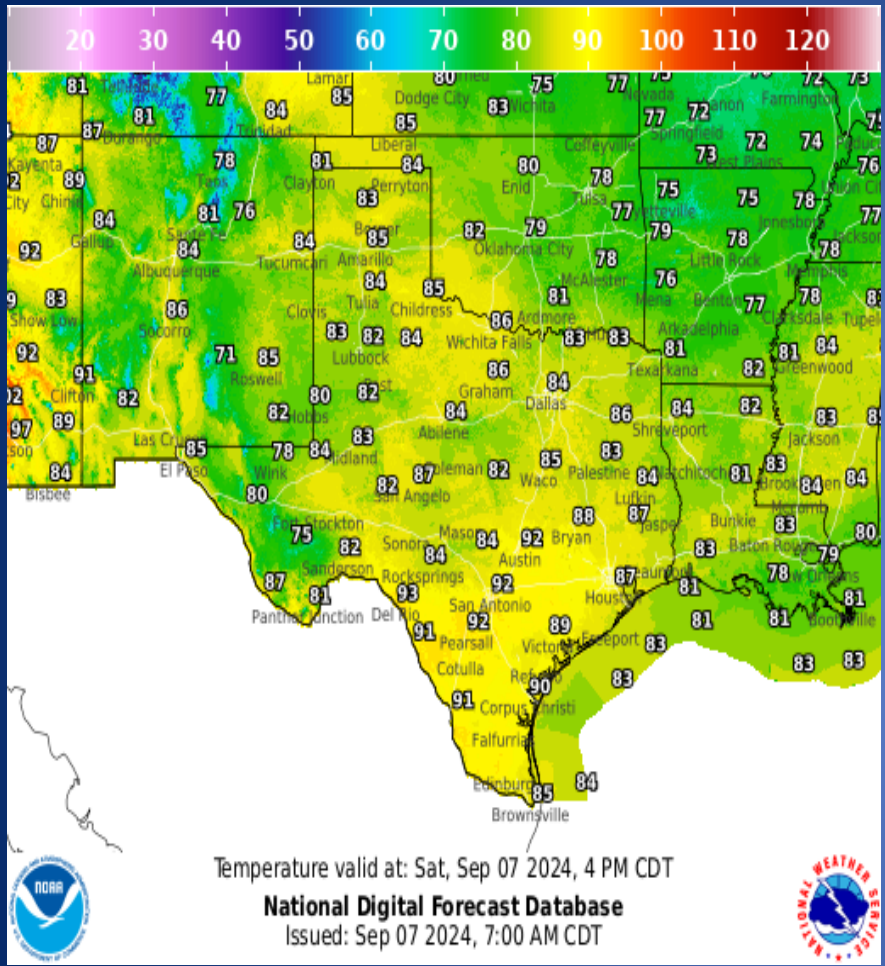
DATE	SUBJECT
09/06/24	NWS Corpus Christi: Minor Coastal Flooding Possible This Weekend into Next Week   Heavy Rain Threat Returns Next Week
09/06/24	NWS Lake Charles, LA: Tropical Update
09/06/24	NWS Brownsville: Watching for Gulf of Mexico Tropical Cyclone Development
09/06/24	NWS Brownsville: Watching the Tropics (Western Gulf): My Status
09/06/24	NWS Houston/Galveston: Heavy rainfall and Tropical development possible next week
09/06/24	National Hurricane Center Tropical Weather Outlook 7:00 PM CDT
09/07/24	National Hurricane Center Tropical Weather Outlook 1:00 AM CDT
09/07/24	NWS Austin/San Antonio: Possible Tropical Development in the Gulf of Mexico This Week
09/07/24	NWS Lake Charles, LA: Possible Tropical Development - Flooding Risk Returns Tuesday
09/07/24	NWS Corpus Christi: High Risk of Rip Currents   Gale Warning   Tropical Update

# Informational Products Distributed by the State Operations Center

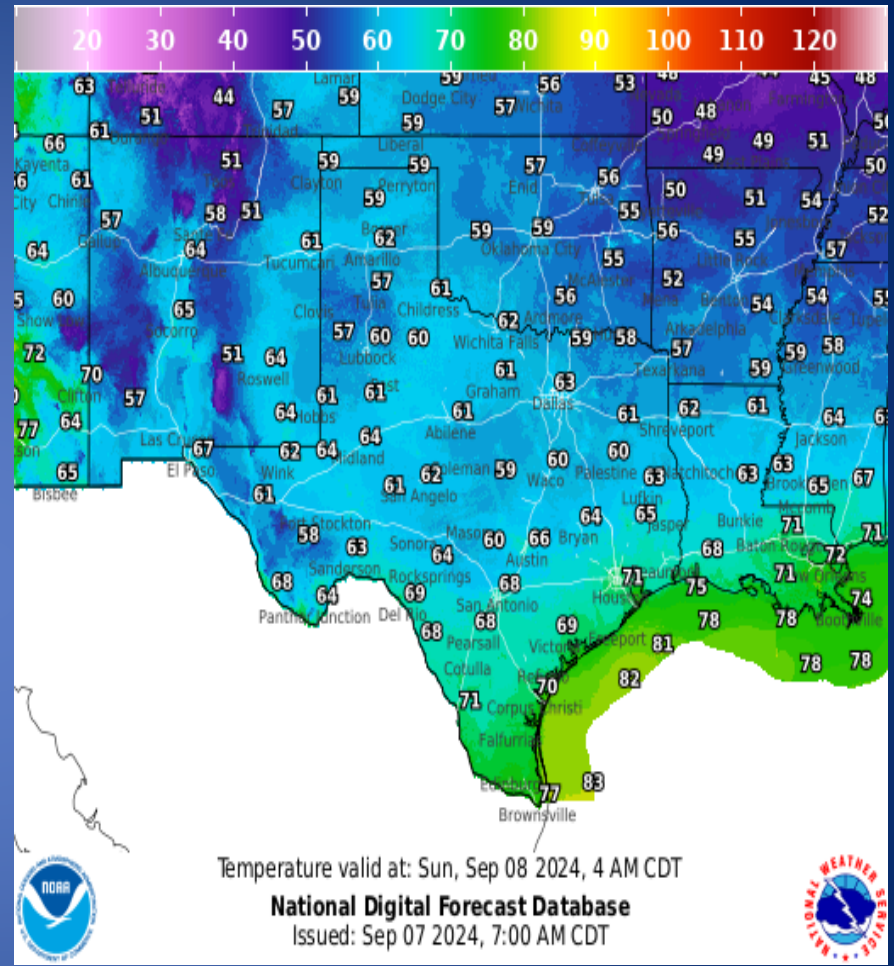
<b>DATE</b>	<b>SUBJECT</b>
09/07/24	National Hurricane Center Tropical Weather Outlook 07:00 AM CDT
09/07/24	Daily NWS Threat Brief for FEMA Region 6
09/07/24	NWS Brownsville: Weekend Beach and Marine Hazards



# Weather Forecast

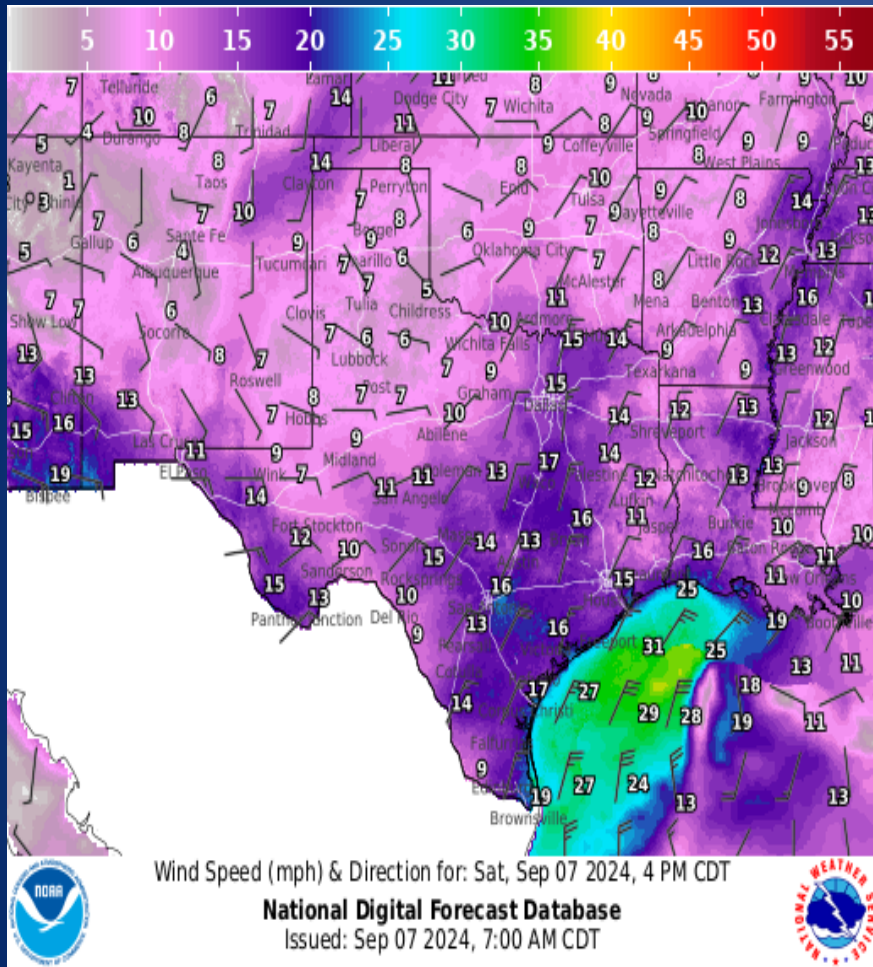


## Highs

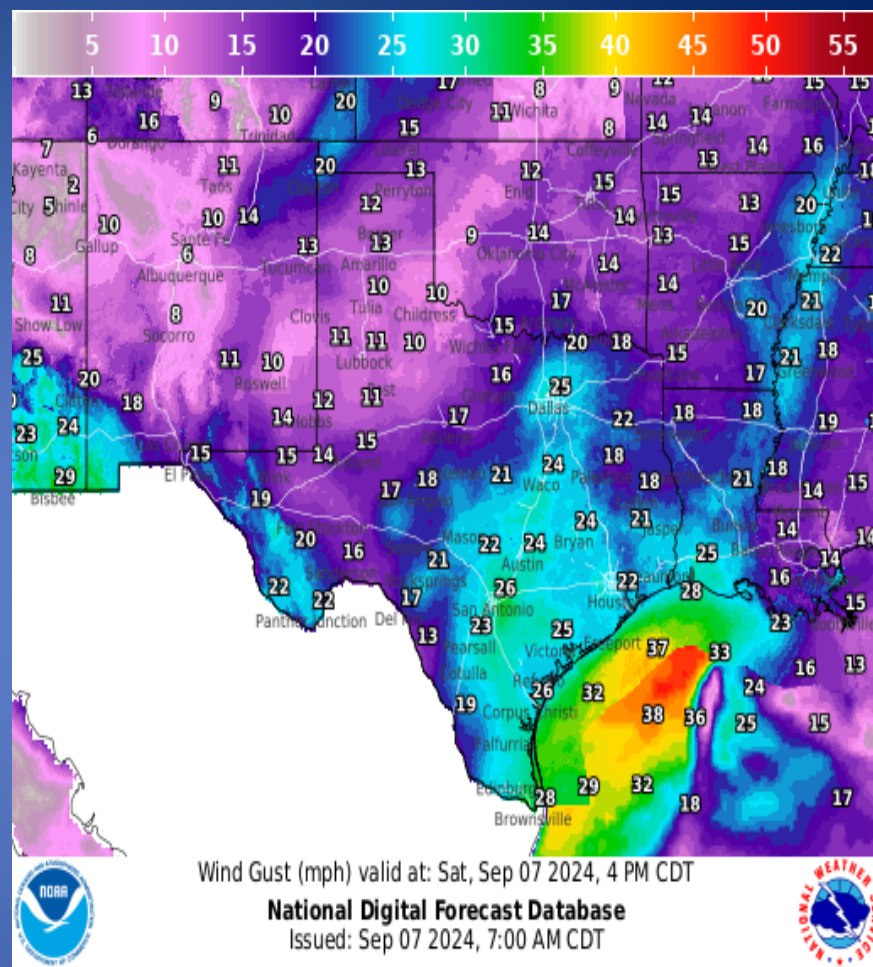


## Lows

# Weather Forecast



## Wind Speeds



## Gusts

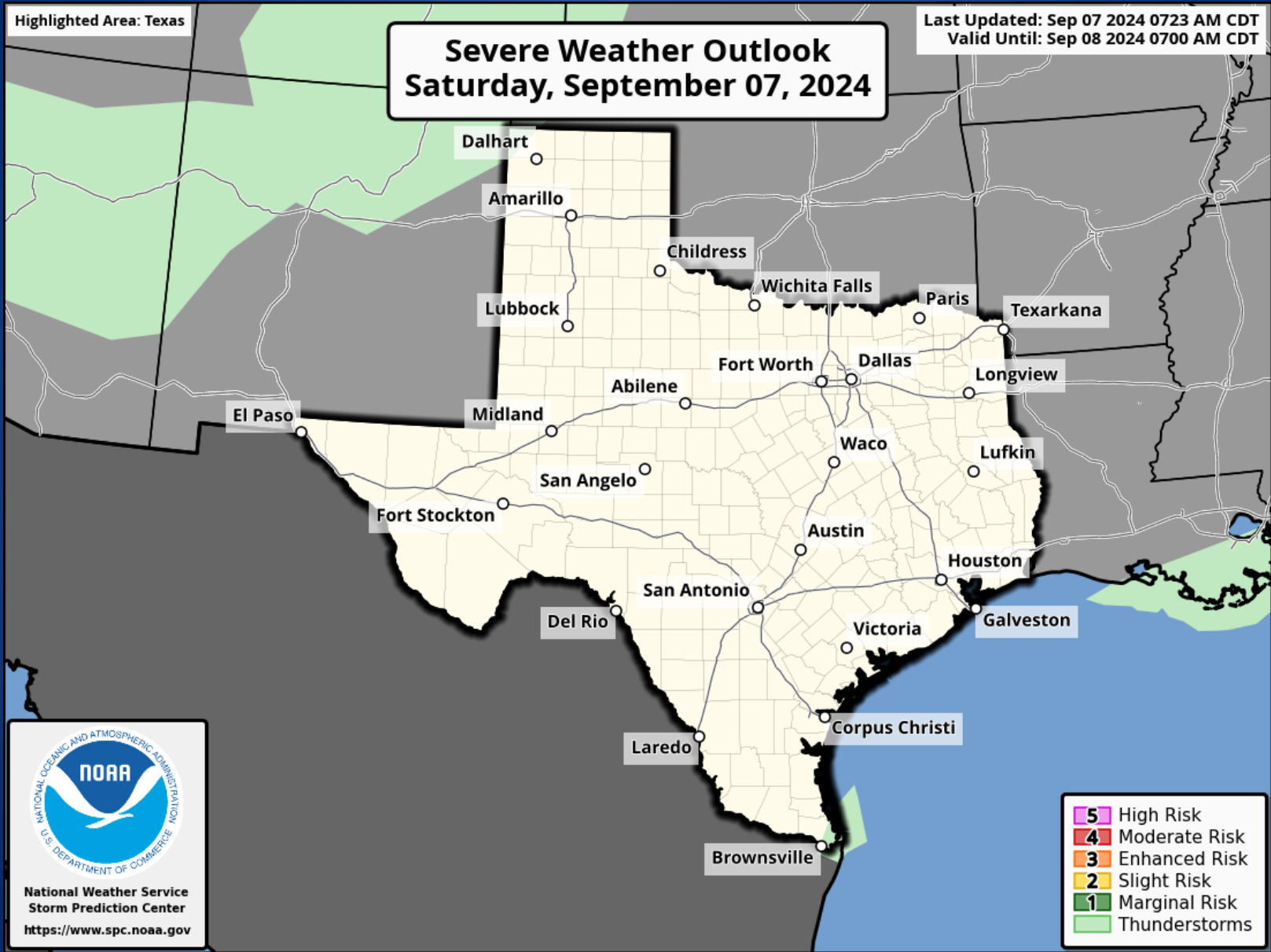


# Hazardous Weather

Highlighted Area: Texas

Last Updated: Sep 07 2024 0723 AM CDT  
Valid Until: Sep 08 2024 0700 AM CDT

## Severe Weather Outlook Saturday, September 07, 2024



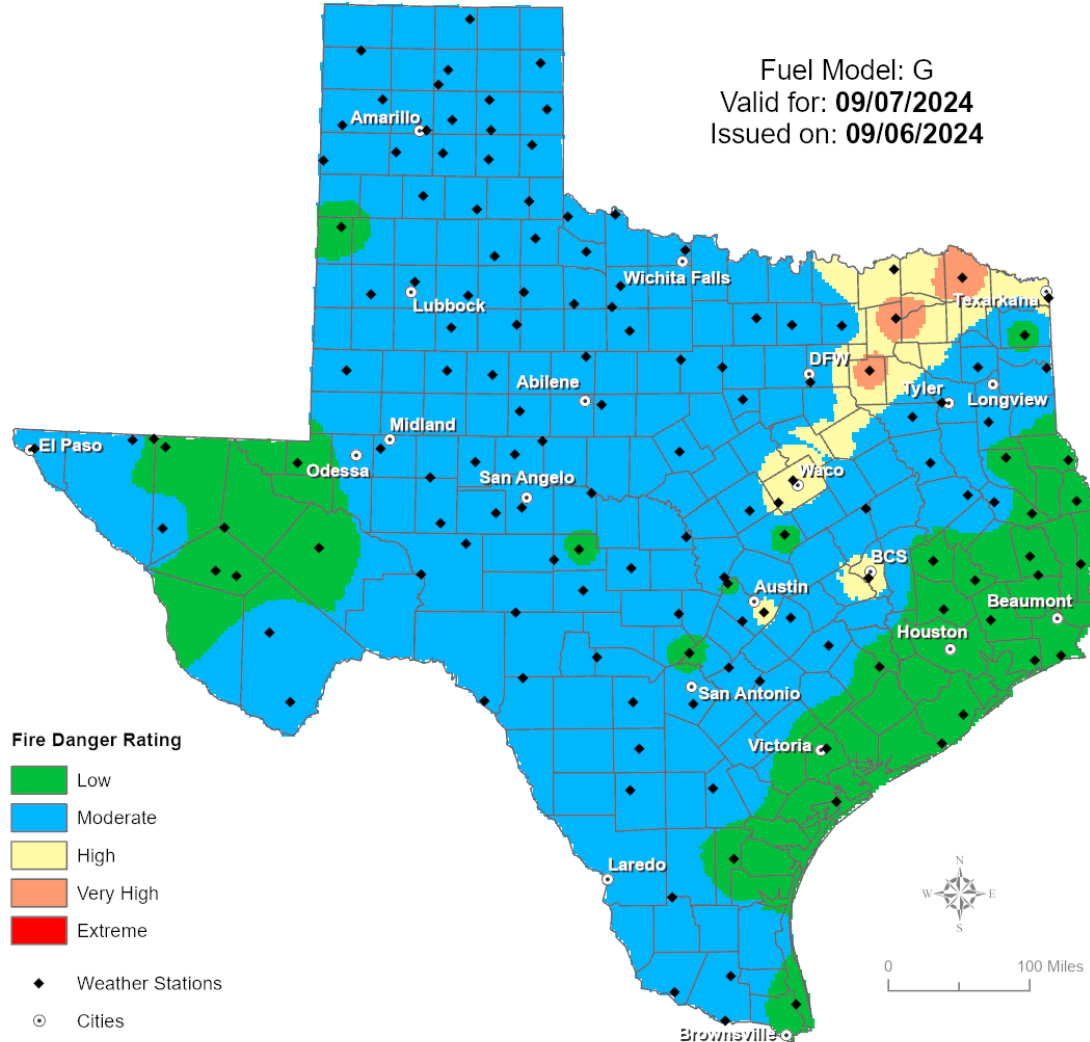


# Weather Warnings/Advisories Issued

<b>DATE</b>	<b>WARNING TYPE</b>	<b>LOCATION</b>
09/06/24	Flood Warning	Coke County

# Fire Danger Forecast

## Forecast Fire Danger



# Burn Ban

## OUTDOOR BURN BANS

September 06, 2024

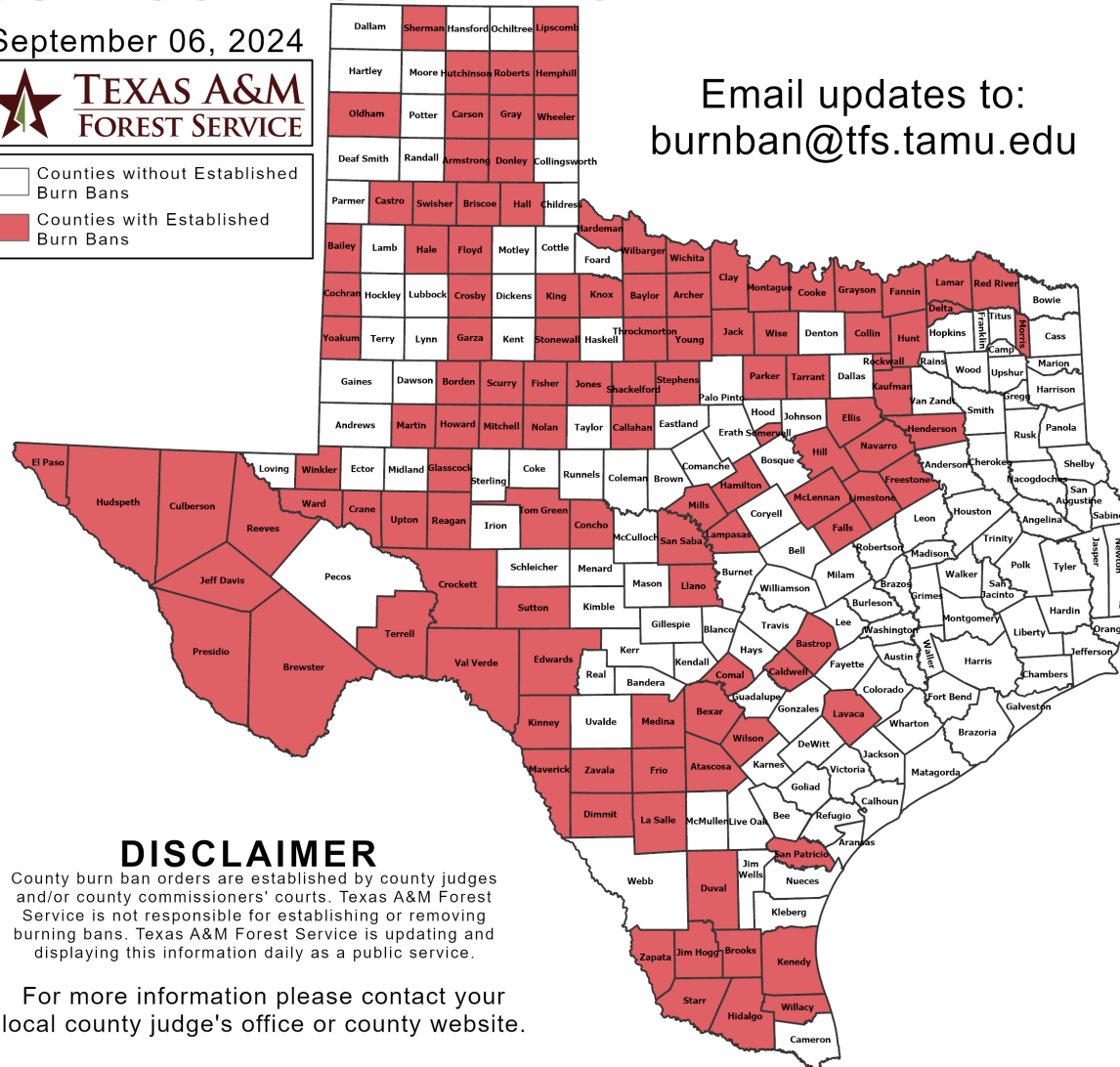


Counties without Established Burn Bans  
 Counties with Established Burn Bans

Email updates to:  
[burnban@tfs.tamu.edu](mailto:burnban@tfs.tamu.edu)

### Counties with Burn Bans: 117

- Archer
- Armstrong
- Atascosa
- Bailey
- Bastrop
- Baylor
- Bexar
- Borden
- Brewster
- Briscoe
- Brooks
- Caldwell
- Callahan
- Carson
- Castro
- Clay
- Cochran
- Collin
- Comal
- Concho
- Cooke
- Crane
- Crockett
- Crosby
- Culberson
- Delta
- Dimmit
- Donley
- Duval
- Edwards
- Ellis
- El Paso
- Falls
- Fannin
- Fisher
- Floyd
- Freestone
- Frio
- Garza
- Glasscock
- Gray
- Grayson
- Hale
- Hall
- Hamilton
- Hardeman
- Hemphill
- Henderson
- Hidalgo
- Hill
- Howard
- Hudspeth
- Hunt
- Hutchinson
- Jack
- Jeff Davis
- Jim Hogg
- Jones
- Kaufman
- Kenedy
- King
- Kinney
- Knox
- Lamar
- Lampasas
- La Salle
- Lavaca
- Limestone
- Lipscomb
- Llano
- McLennan
- Madison
- Maverick
- Medina
- Mills
- Montague
- Morris
- Navarro
- Nolan
- Oldham
- Parker
- Presidio
- Reagan
- Red River
- Reeves
- Roberts
- Rockwall
- San Patricio
- San Saba
- Scurry
- Shackelford
- Sherman
- Somervell
- Starr
- Stephens
- Stonewall
- Sutton
- Swisher
- Tarrant
- Terrell
- Throckmorton
- Tom Green
- Upton
- Val Verde
- Ward
- Wheeler
- Wichita
- Wilbarger
- Willacy
- Wilson
- Winkler
- Wise
- Yoakum
- Young
- Zapata
- Zavala



### DISCLAIMER

County burn ban orders are established by county judges and/or county commissioners' courts. Texas A&M Forest Service is not responsible for establishing or removing burning bans. Texas A&M Forest Service is updating and displaying this information daily as a public service.

For more information please contact your local county judge's office or county website.

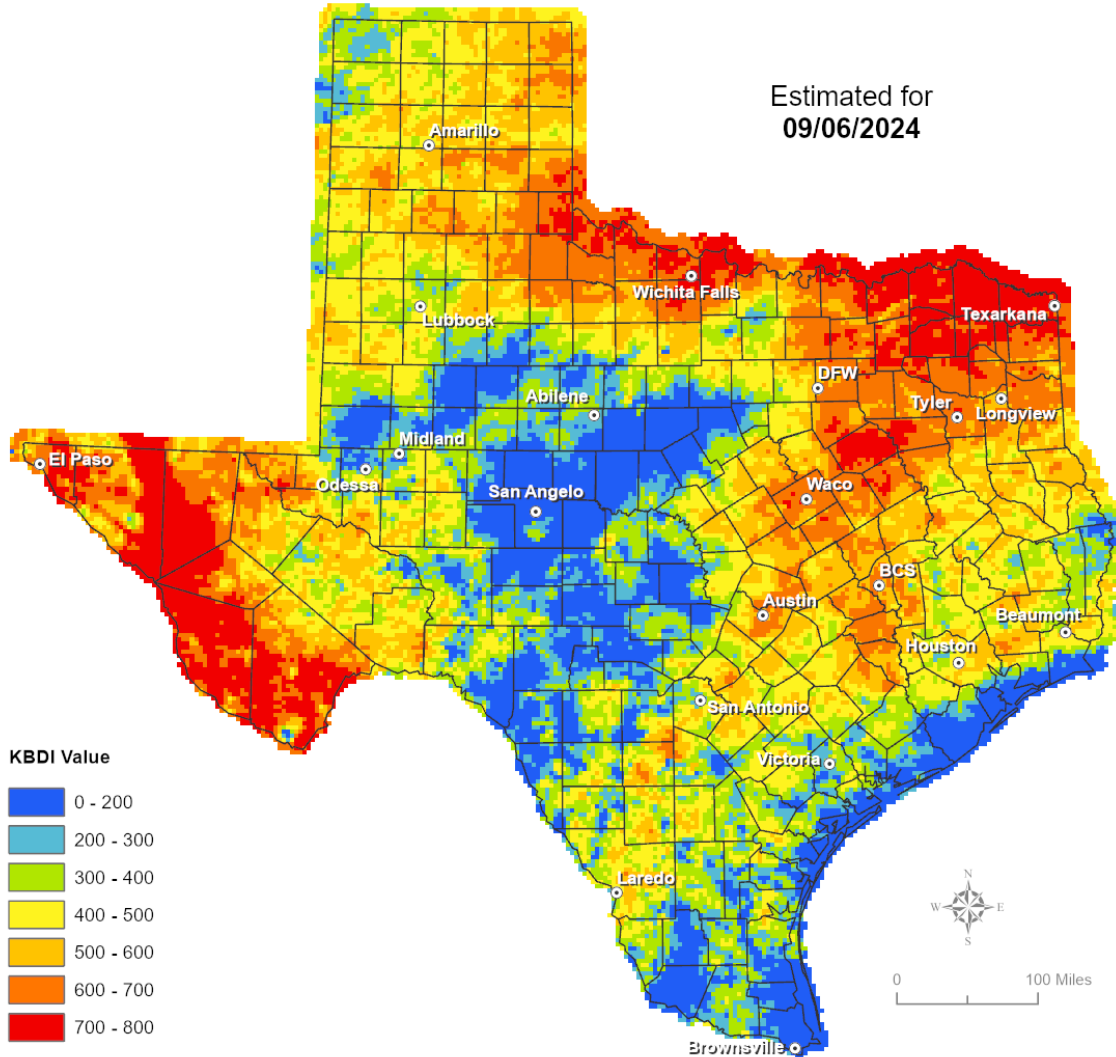
RED FLAG WARNINGS: [www.weather.gov](http://www.weather.gov)  
 Additional map formats available at <https://tfsweb.tamu.edu/Burnbans/>

# Keetch-Byram Drought Index

## Keetch-Byram Drought Index

(4 km x 4 km resolution)

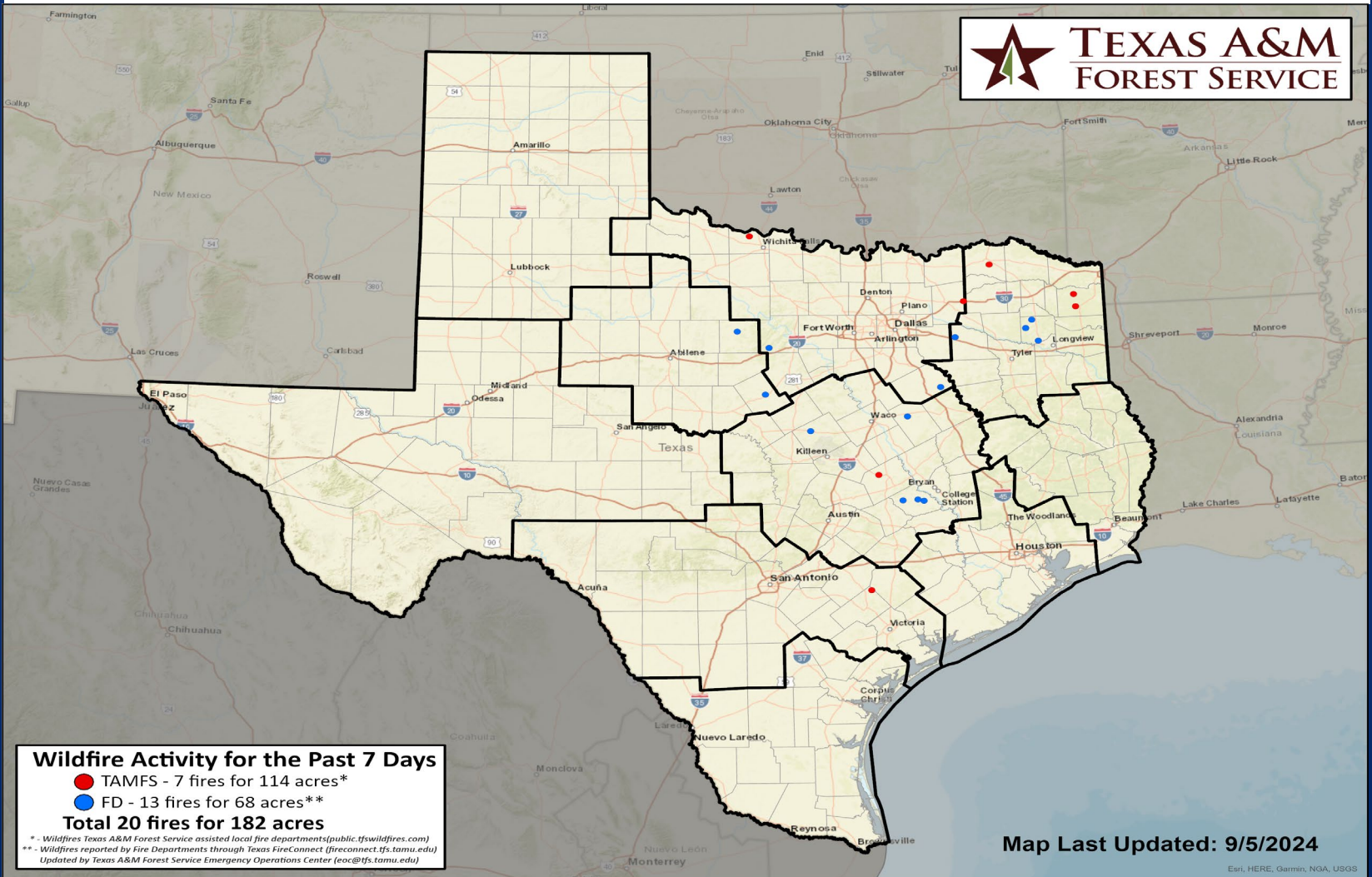
Estimated for  
09/06/2024





# Fire Activity (\*Last 24 Hours)

Report of 333 (+1) fires and 1,271,240 (+134) acres have been burned this year. There are 117 (-2) counties with burn bans. The Keetch-Byram Drought Index list contains 157 (-1) counties with an average over 400.



# Training

DATES		TITLE	COURSE	LOCATION
09/04/24	09/12/24	Community Emergency Response Team (CERT) Course	G-317	Austin