

Texas Division of Emergency Management Texas State Operations Center



**Friday, September 13th, 2024
As of 0900 CDT**

Tropical Weather Awareness



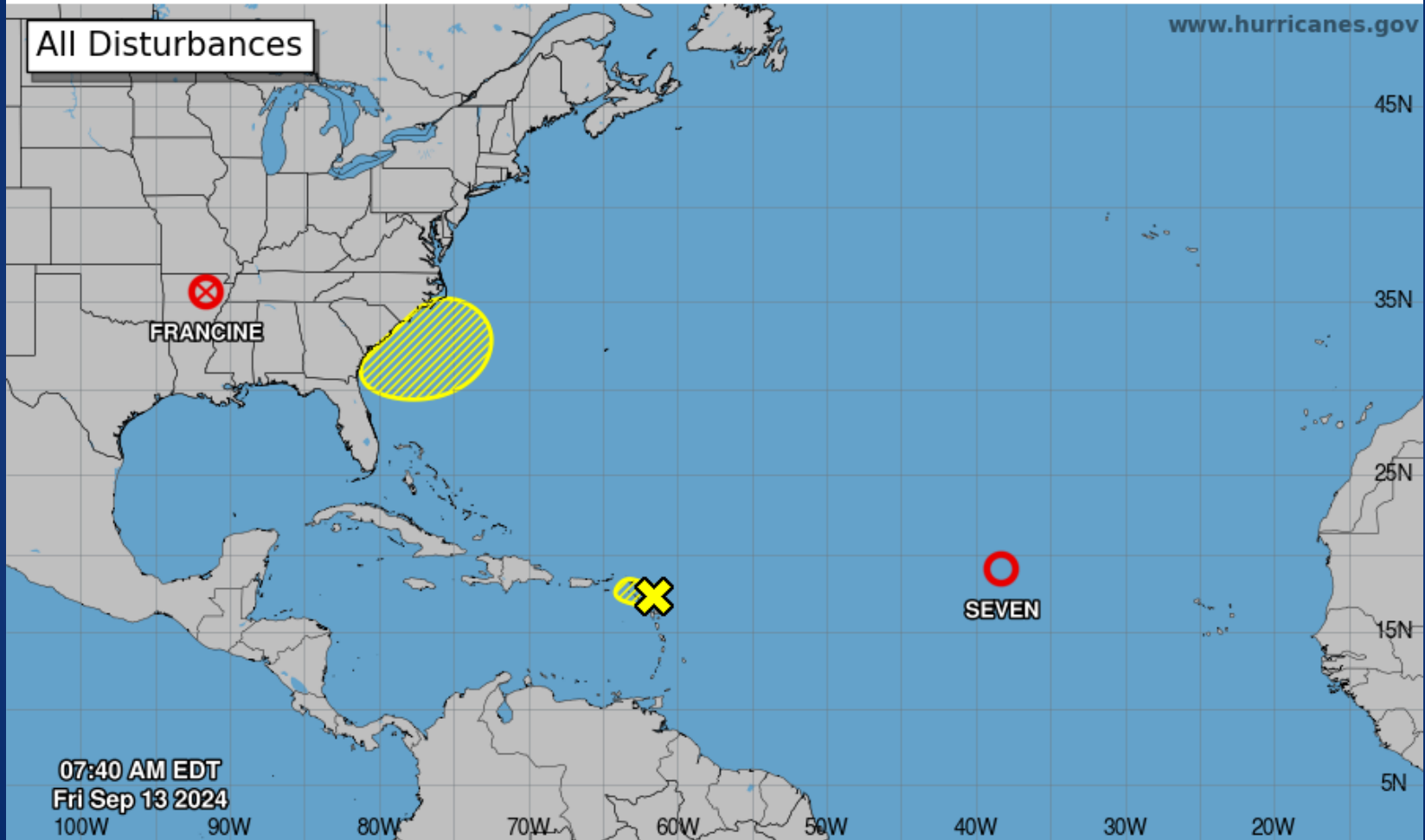
Seven-Day Graphical Tropical Weather Outlook

National Hurricane Center Miami, Florida



www.hurricanes.gov

All Disturbances



07:40 AM EDT
Fri Sep 13 2024

Current Disturbances and Seven-Day Cyclone Formation Chance: < 40% 40-60% > 60%
Tropical or Sub-Tropical Cyclone: Depression Storm Hurricane
 Post-Tropical Cyclone or Remnants

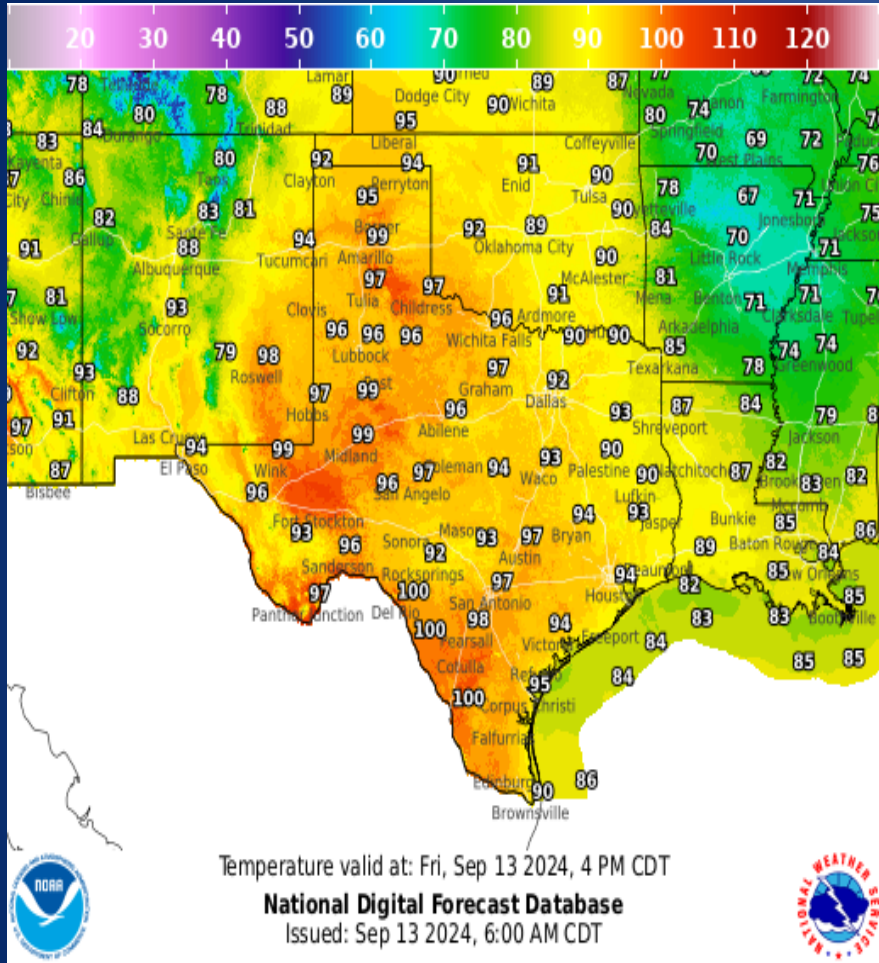
Incidents Reported to the State Operations Center (last 24 hours)

DATE	SUBJECT	LOCATION
09/12/24	Initial Report of a Road Closure (US-281)	Jim Wells County
09/12/24	Final Report of a Road Closure with HazMat	Galveston County
09/12/24	Final Report of a Road Closure (US-281)	Jim Wells County

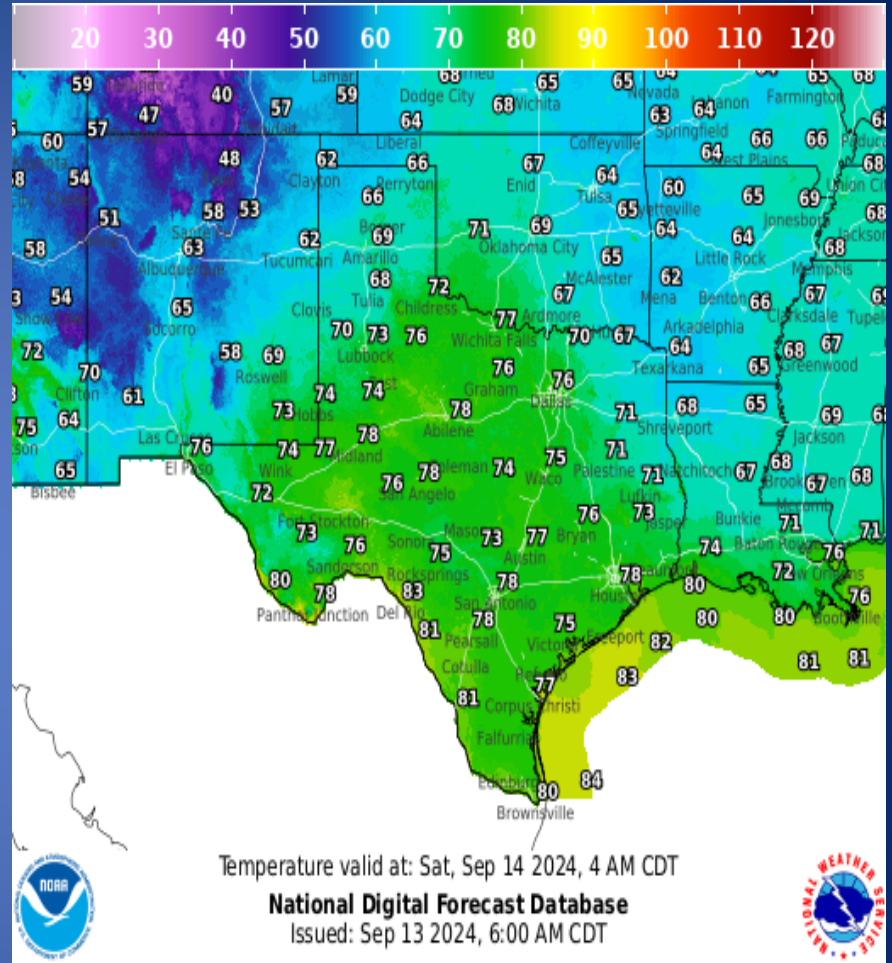
Informational Products Distributed by the State Operations Center

DATE	SUBJECT
09/12/24	NWS West Gulf RFC: Forecasters Will Watch The East Pacific...No River Flood Threat At This Time
09/12/24	NWS Shreveport, LA: Public Information Statement
09/12/24	Texas Special Events List
09/13/24	National Hurricane Center Tropical Weather Outlook 01:00 AM CDT
09/13/24	National Hurricane Center Tropical Weather Outlook 07:00 AM CDT
09/13/24	Daily NWS Threat Brief for FEMA Region 6

Weather Forecast

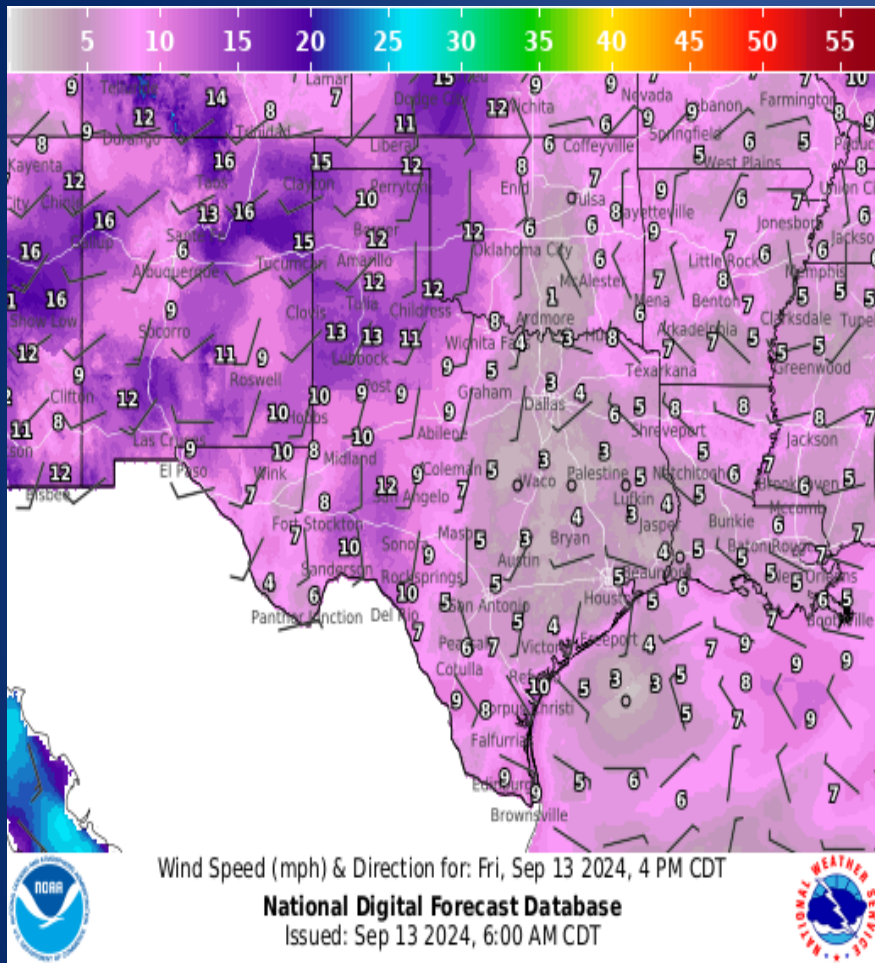


Highs

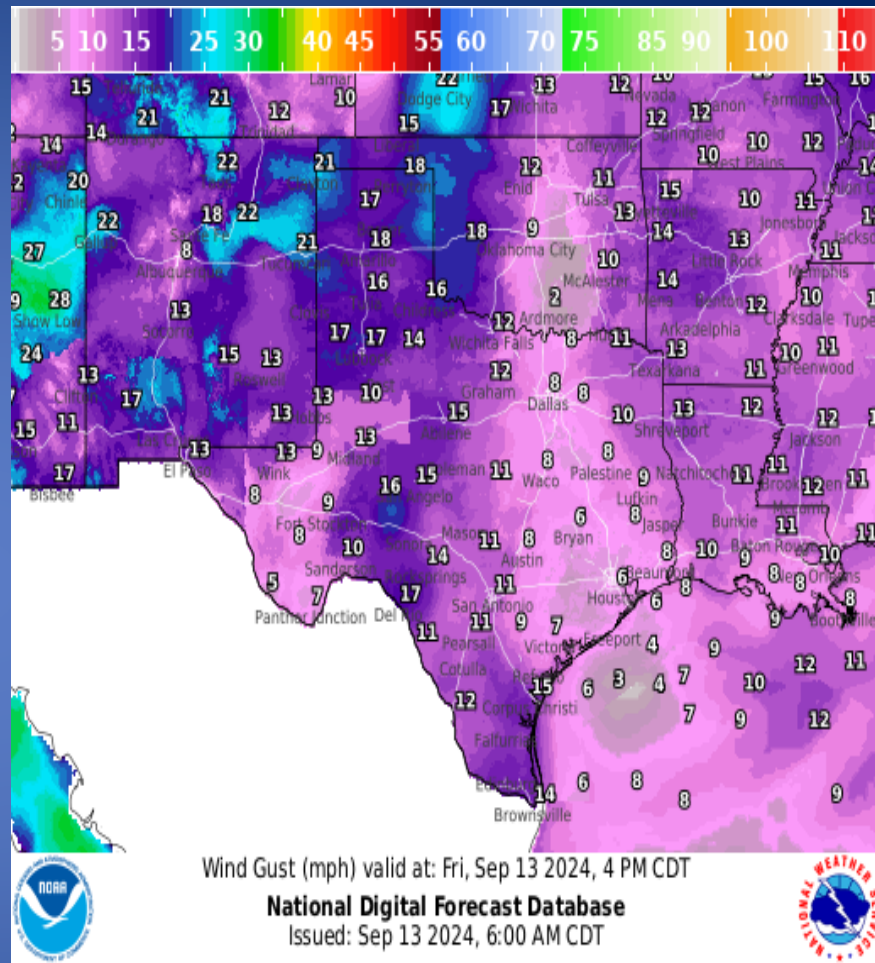


Lows

Weather Forecast



Wind Speeds



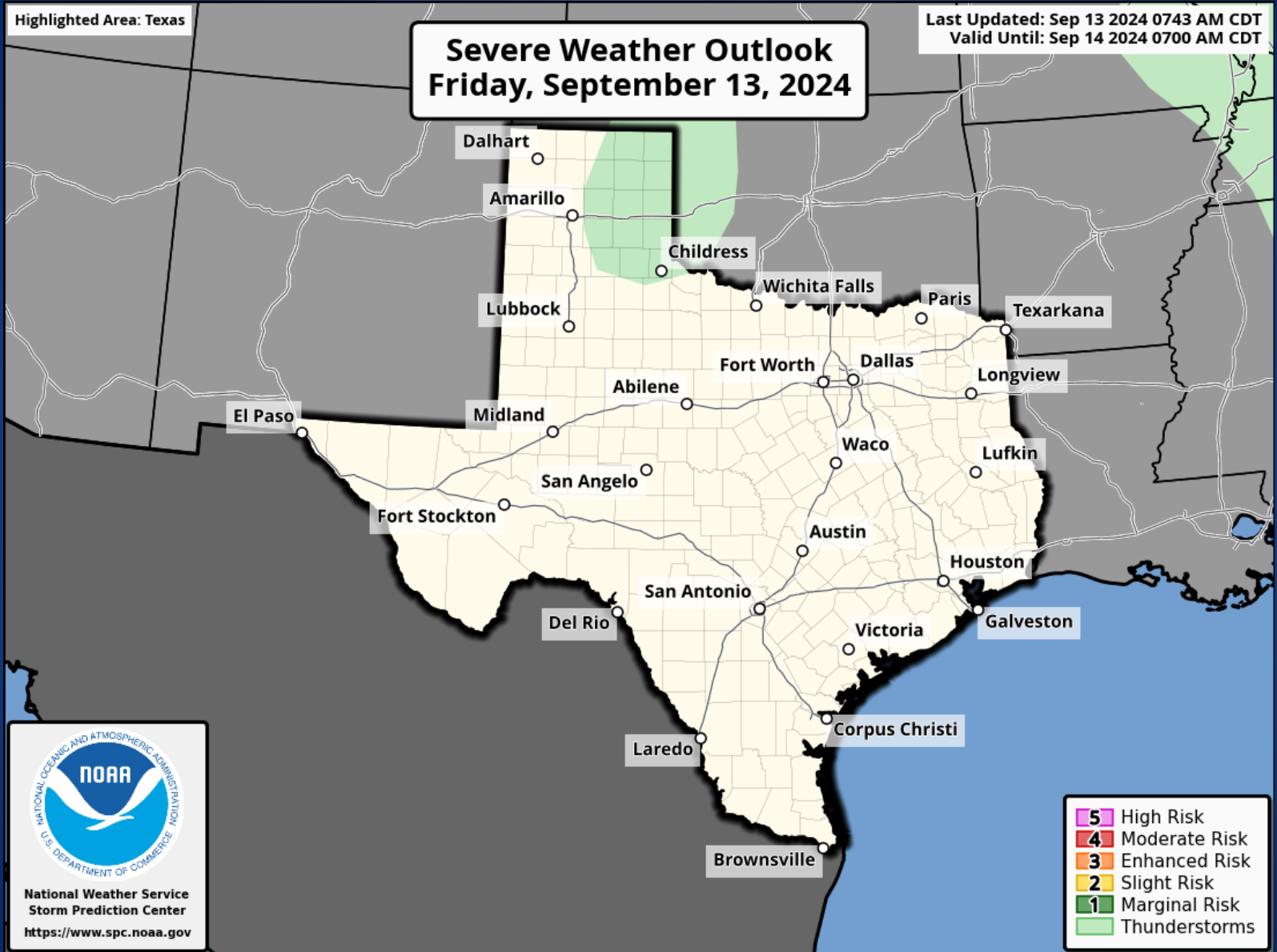
Gusts

Hazardous Weather

Highlighted Area: Texas

Last Updated: Sep 13 2024 0743 AM CDT
Valid Until: Sep 14 2024 0700 AM CDT

Severe Weather Outlook Friday, September 13, 2024



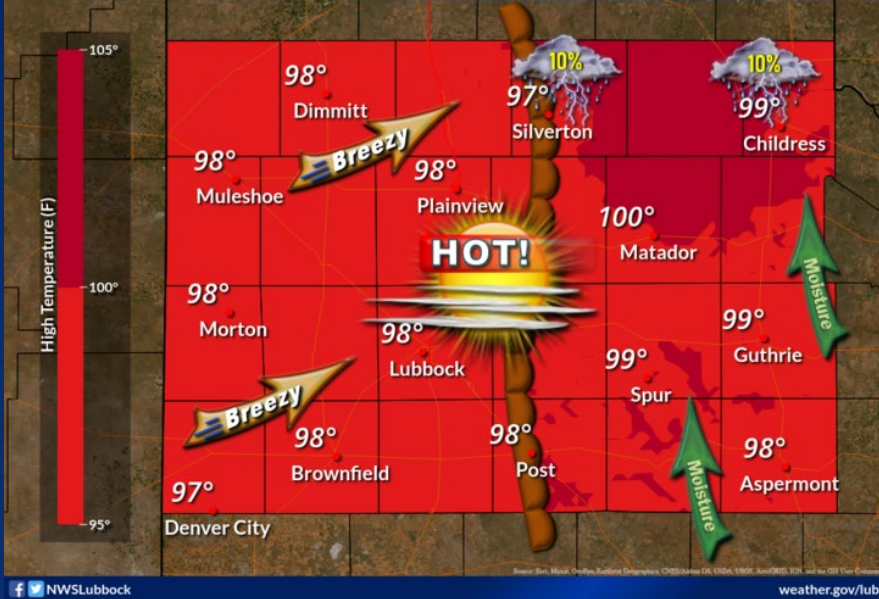
- 5 High Risk
- 4 Moderate Risk
- 3 Enhanced Risk
- 2 Slight Risk
- 1 Marginal Risk
- Thunderstorms

Hazardous Weather

Breezy and Hot Today

Slight chance for a storm or two in the far southeastern Texas Panhandle

Weather Forecast Office
Lubbock, TX
Issued Sep 13, 2024 2:24 AM CDT



Breezy and hot conditions are expected area-wide today as the dryline moves eastward across the South Plains. Southwesterly wind gusts between 25-30 mph will occur for a few hours this afternoon behind the dryline while winds remain out of the south ahead of it. A slight chance for a thunderstorm or two exists across the far southeastern Texas Panhandle this afternoon. The severe weather threat is low. Storm chances will end at sunset.

Coastal Flood Advisory

In Effect Through 7 PM Saturday



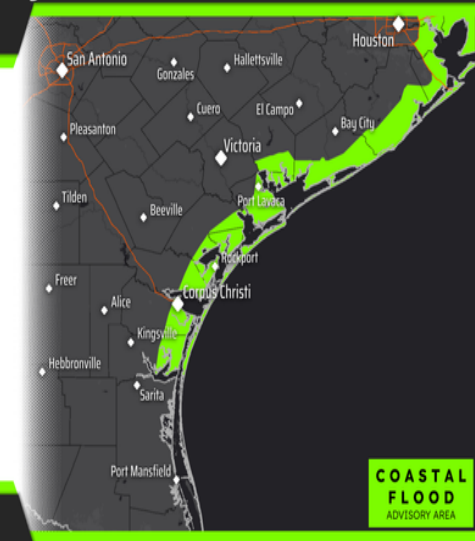
Each High Tide Cycle
Through Saturday Evening



Aransas, Kleberg, Nueces, &
Calhoun Counties



- High Tides Around 2 Feet Above Normal
- Beach Erosion & Coastal Inundation Possible



NATIONAL WEATHER SERVICE
CORPUS CHRISTI

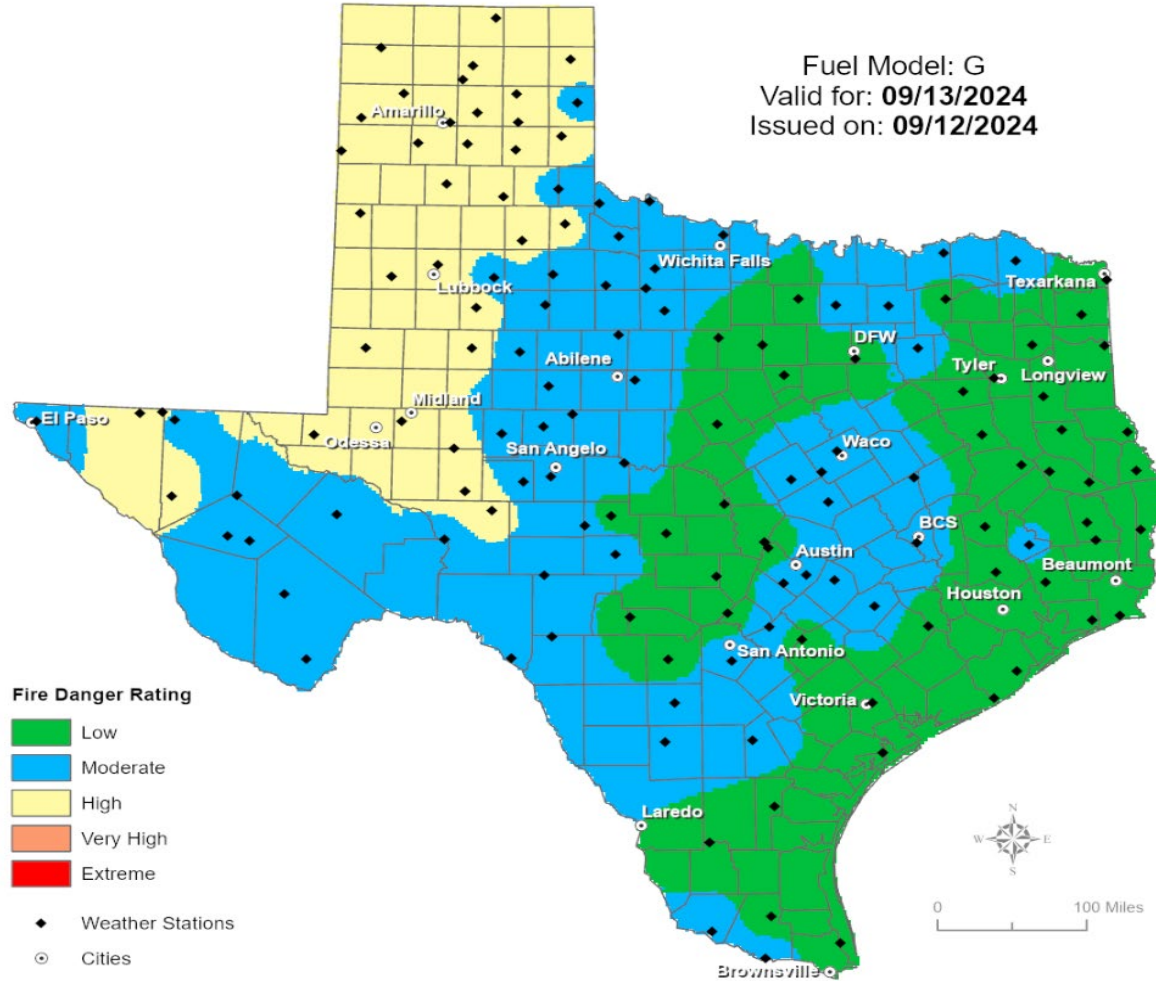
Follow: @NWSCorpus

Updated: September 12, 2024

The Coastal Flood Advisory has been extended through Saturday evening along the Middle Texas coast. Up to 2 feet of inundation is possible. Be cautious if you are heading out to the beach. Some beach access roads may become impassable during high tide.

Fire Danger Forecast

Forecast Fire Danger



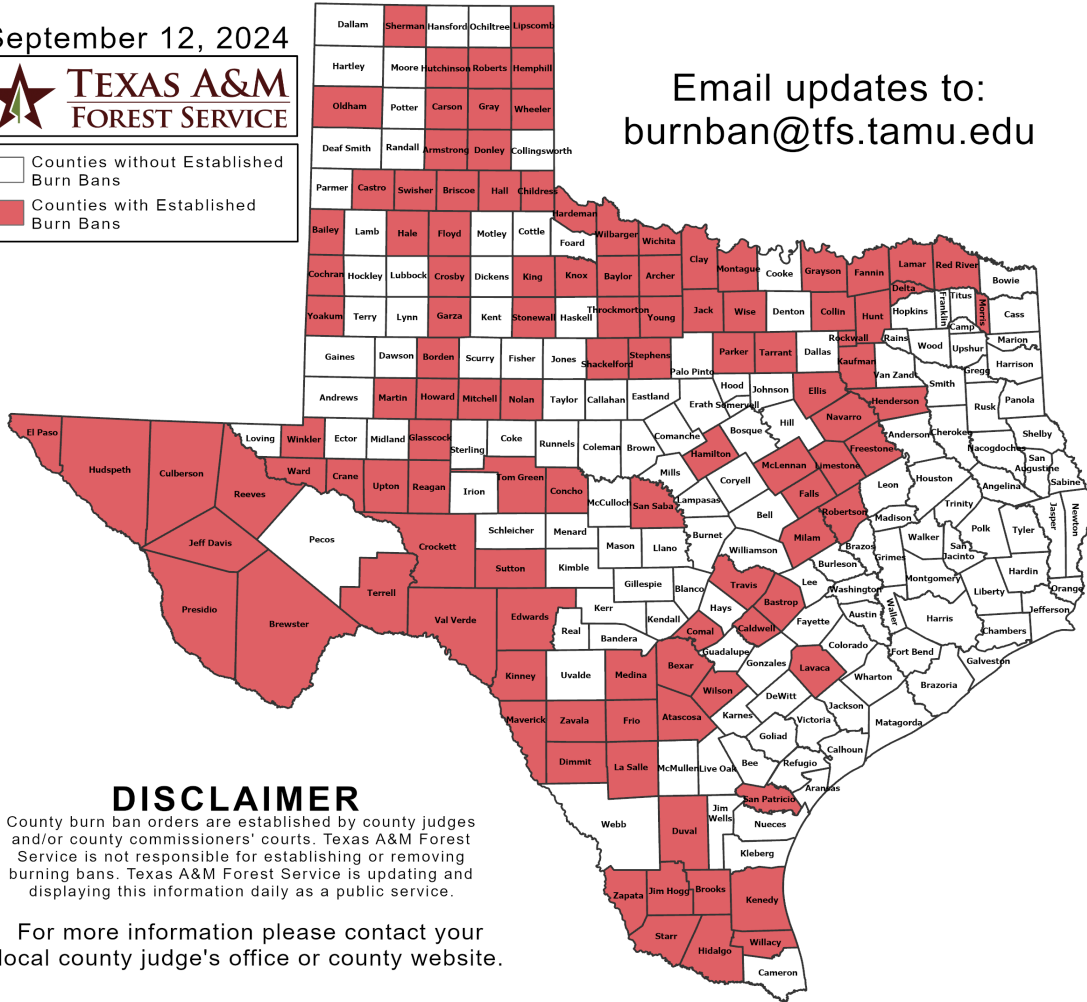
Burn Ban

OUTDOOR BURN BANS

September 12, 2024



Counties without Established Burn Bans
 Counties with Established Burn Bans



Email updates to:
burnban@tfs.tamu.edu

Counties with Burn Bans: 111

- | | | |
|-----------|------------|--------------|
| Archer | Glasscock | Oldham |
| Armstrong | Gray | Parker |
| Atascosa | Grayson | Presidio |
| Bailey | Hale | Reagan |
| Bastrop | Hall | Red River |
| Baylor | Hamilton | Reeves |
| Bexar | Hardeman | Roberts |
| Borden | Hemphill | Robertson |
| Brewster | Henderson | Rockwall |
| Briscoe | Hidalgo | San Patricio |
| Brooks | Howard | San Saba |
| Caldwell | Hudspeth | Shackelford |
| Carson | Hunt | Sherman |
| Castro | Hutchinson | Starr |
| Childress | Jack | Stephens |
| Clay | Jeff Davis | Stonewall |
| Cochran | Jim Hogg | Sutton |
| Collin | Kaufman | Swisher |
| Comal | Kenedy | Tarrant |
| Concho | King | Terrell |
| Crane | Kinney | Throckmorton |
| Crockett | Knox | Tom Green |
| Crosby | Lamar | Travis |
| Culberson | La Salle | Upton |
| Delta | Lavaca | Val Verde |
| Dimmit | Limestone | Ward |
| Donley | Lipscomb | Wheeler |
| Duval | McLennan | Wilbcha |
| Edwards | Martin | Wilbarga |
| Ellis | Maverick | Willacy |
| El Paso | Medina | Wilson |
| Falls | Milam | Winkler |
| Fannin | Mitchell | Wise |
| Floyd | Montague | Yoakum |
| Freestone | Morris | Young |
| Frio | Navarro | Zapata |
| Garza | Nolan | Zavala |

DISCLAIMER

County burn ban orders are established by county judges and/or county commissioners' courts. Texas A&M Forest Service is not responsible for establishing or removing burning bans. Texas A&M Forest Service is updating and displaying this information daily as a public service.

For more information please contact your local county judge's office or county website.

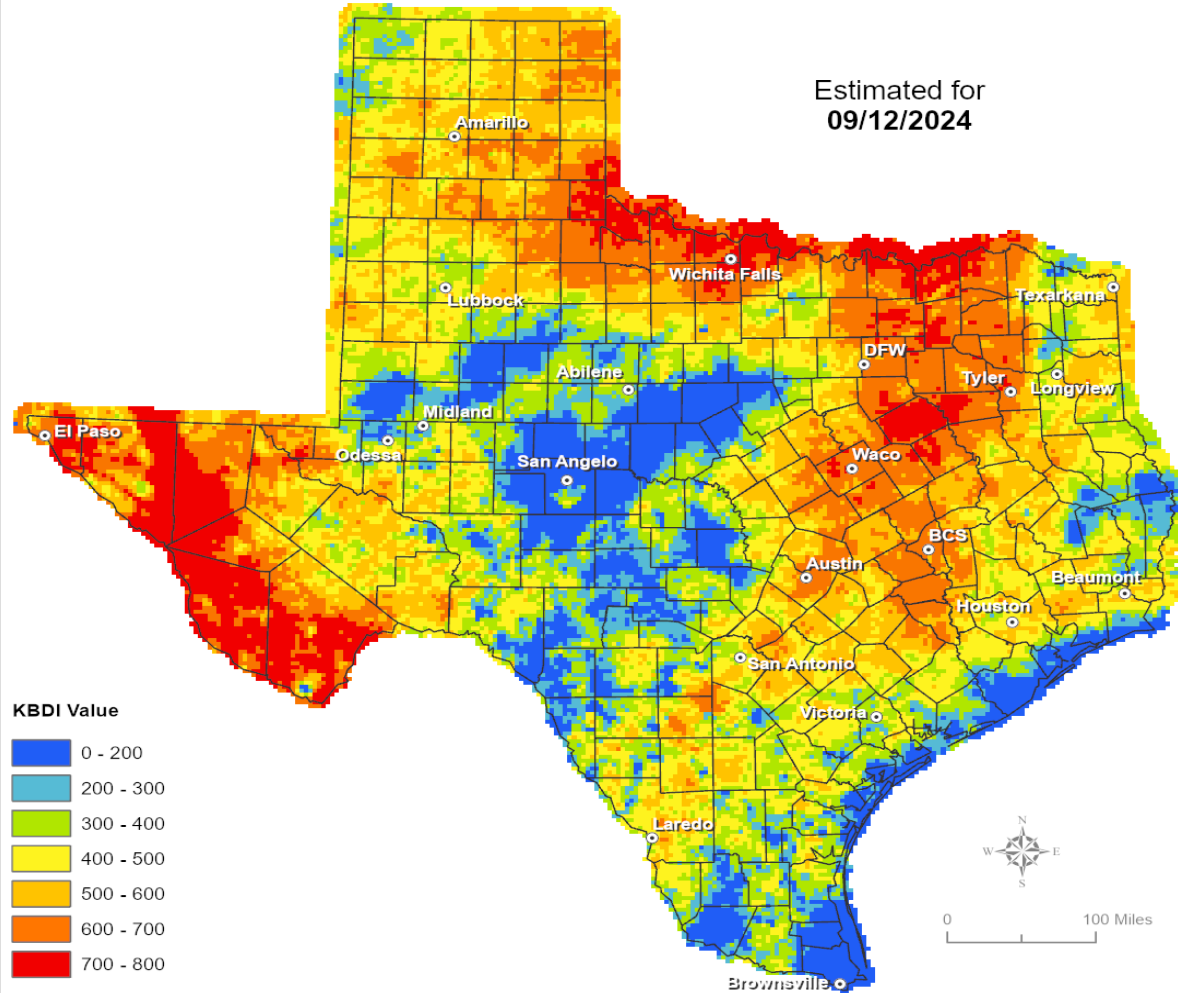
RED FLAG WARNINGS: www.weather.gov
 Additional map formats available at <https://tfsweb.tamu.edu/Burnbans/>

Keetch-Byram Drought Index

Keetch-Byram Drought Index

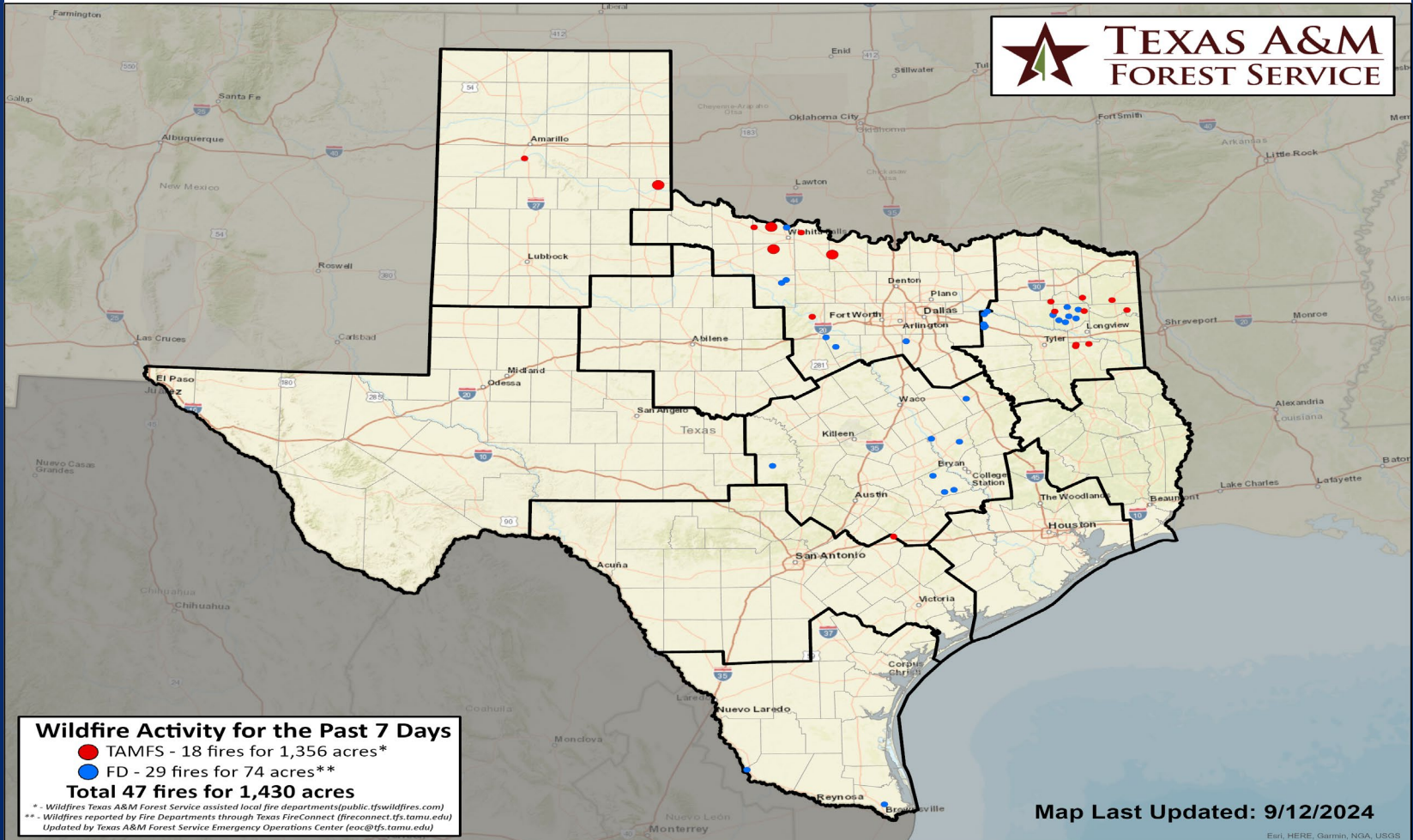
(4 km x 4 km resolution)

Estimated for
09/12/2024



Fire Activity (*Last 24 Hours)

Report of 350 (+1) fires and 1,272,456 (+1) acres have been burned this year. There are 111 (-2) counties with burn bans. The Keetch-Byram Drought Index list contains 165 (No Change) counties with an average over 400.



Training

DATES		TITLE	COURSE	LOCATION
09/10/24	10/05/24	Community Emergency Response Team Basic Training	G-317	Burleson
09/11/24	09/13/24	Advanced Incident Command System for Complex Incidents	G-400	McKinney
09/12/24	09/13/24	Advanced Incident Command System for Complex Incidents	G-400	Hondo
09/12/24	09/13/24	Advanced Incident Command System for Complex Incidents	G-400	Houston

Statewide Significant Events

DATES		LOCATION	EVENT
09/12/24	09/15/24	Grapevine	GrapeFest