

Texas Division of Emergency Management Texas State Operations Center



Situation Awareness Brief



Saturday, September 14th, 2024
As of 0900 CDT

Tropical Weather Awareness



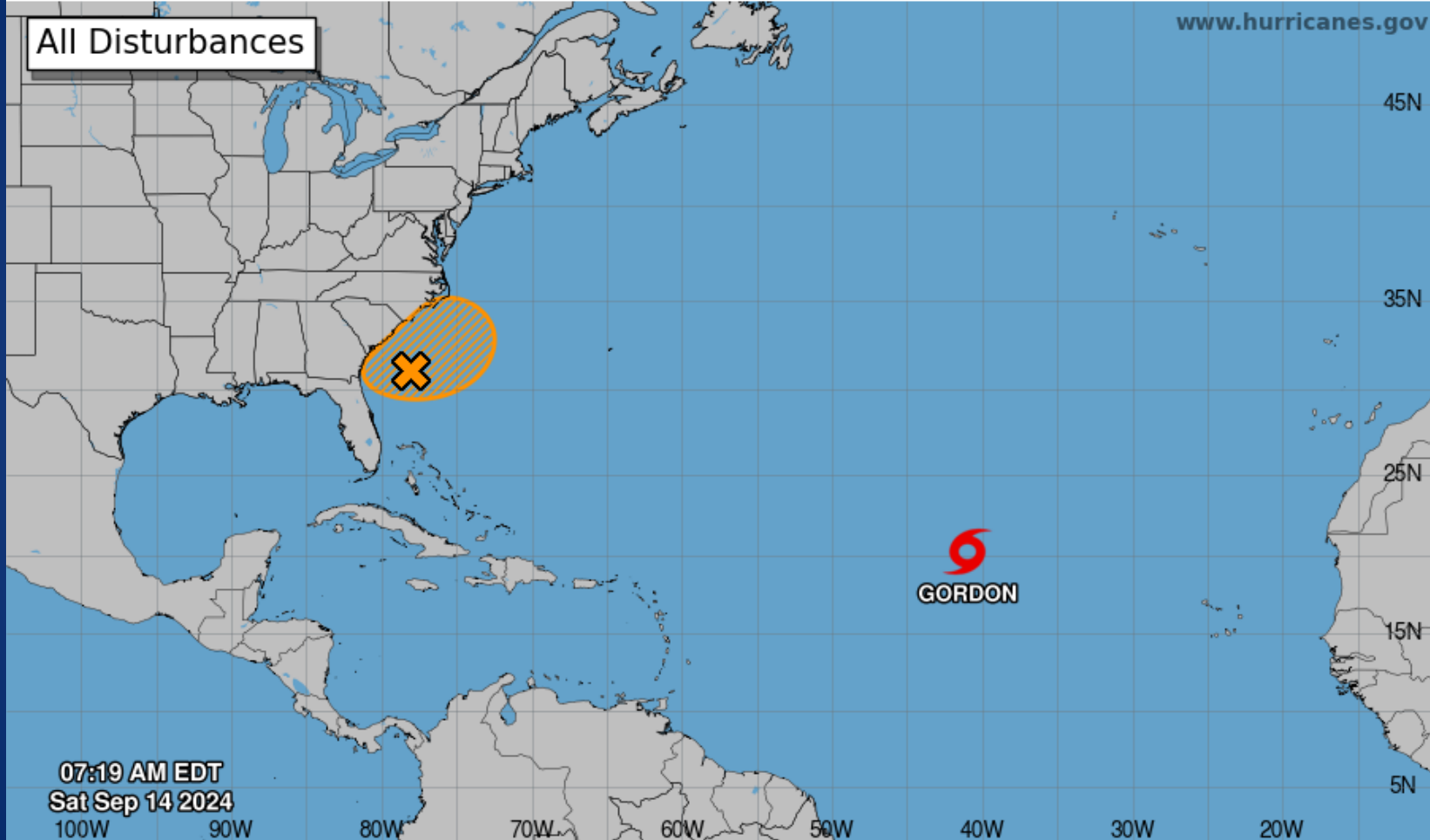
Seven-Day Graphical Tropical Weather Outlook

National Hurricane Center Miami, Florida



www.hurricanes.gov

All Disturbances



07:19 AM EDT
Sat Sep 14 2024

Current Disturbances and Seven-Day Cyclone Formation Chance: < 40% 40-60% > 60%
Tropical or Sub-Tropical Cyclone: Depression Storm Hurricane
 Post-Tropical Cyclone or Remnants

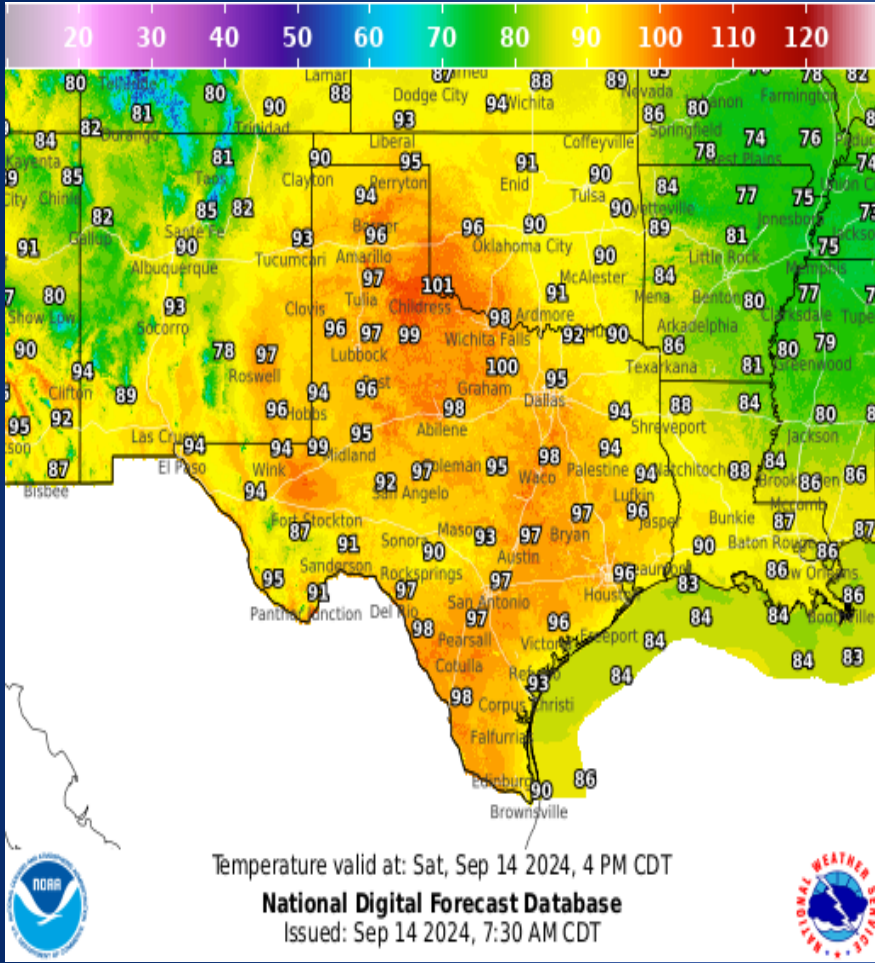
Incidents Reported to the State Operations Center (last 24 hours)

DATE	SUBJECT	LOCATION
09/13/24	Report of the Danforth Lane Fire	Goliad County
09/13/24	Initial Report of a Road Closure (US-287)	Wichita County

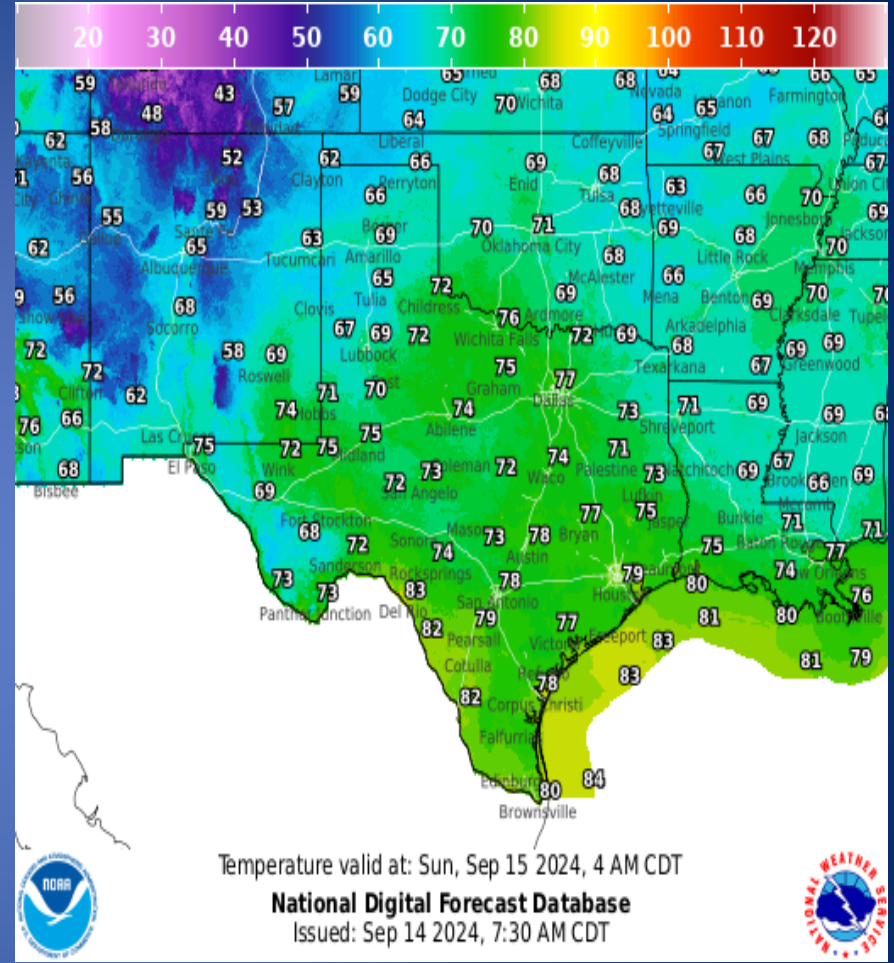
Informational Products Distributed by the State Operations Center

DATE	SUBJECT
09/14/24	National Hurricane Center Tropical Weather Outlook 01:00 AM CDT
09/14/24	National Hurricane Center Tropical Weather Outlook 07:00 AM CDT
09/14/24	Daily NWS Threat Brief for FEMA Region 6

Weather Forecast

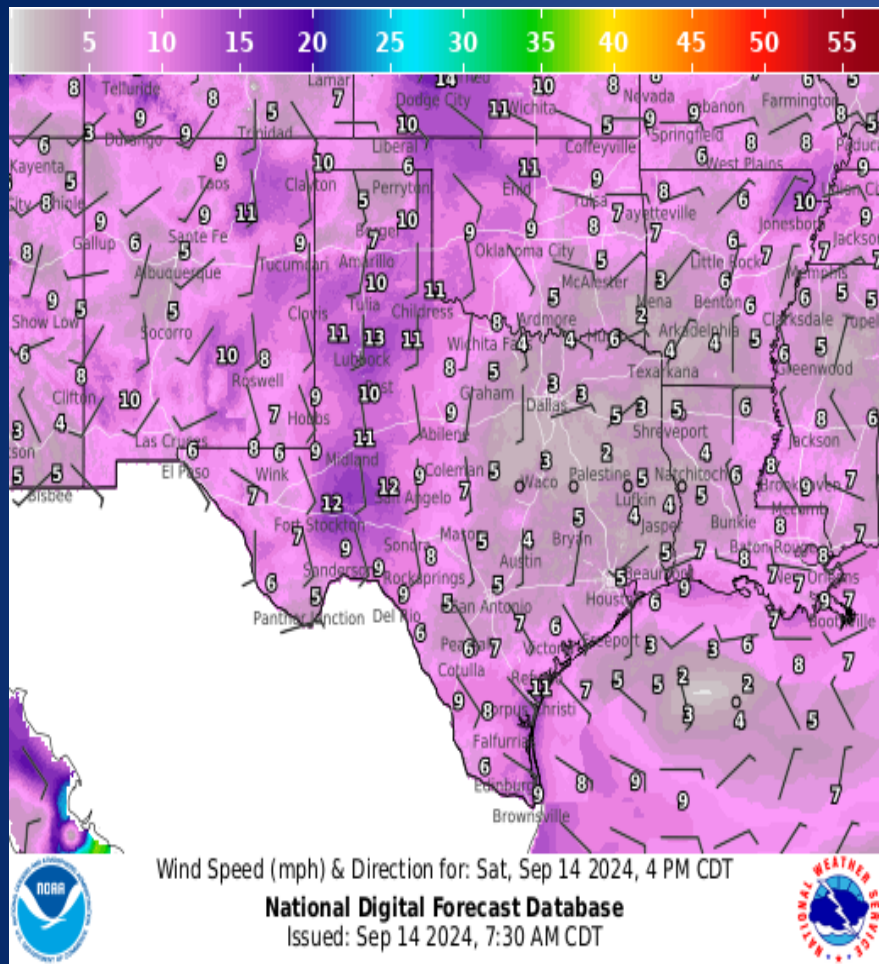


Highs

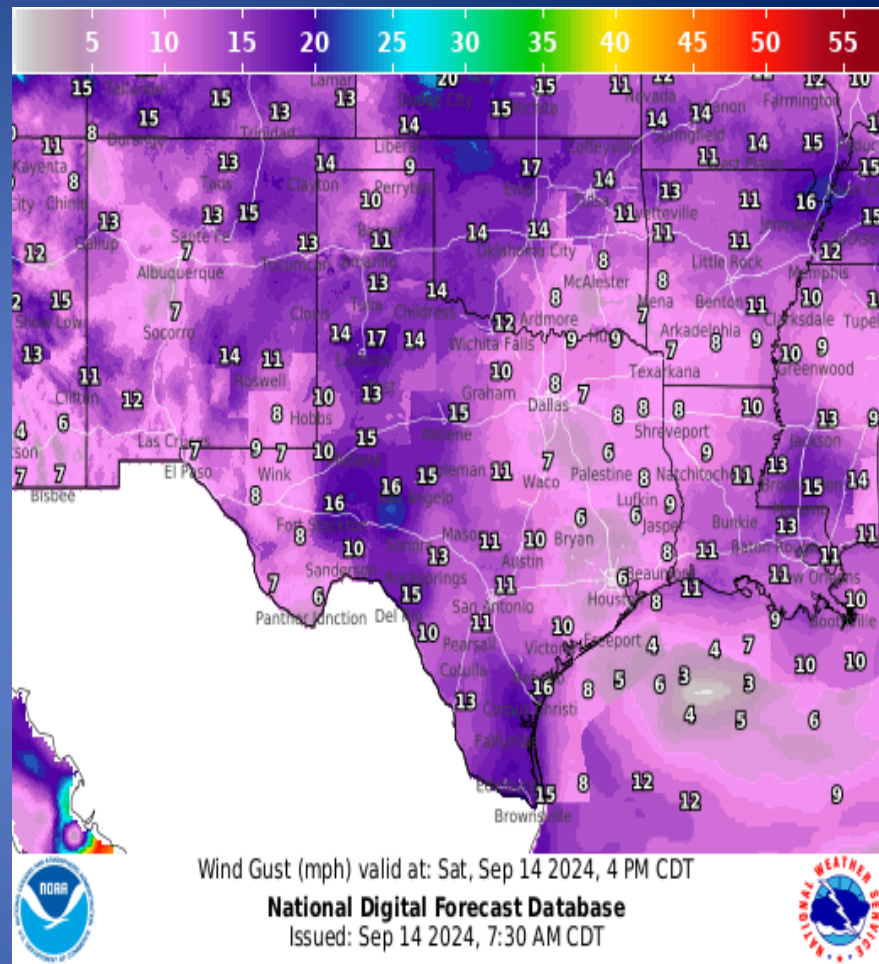


Lows

Weather Forecast



Wind Speeds



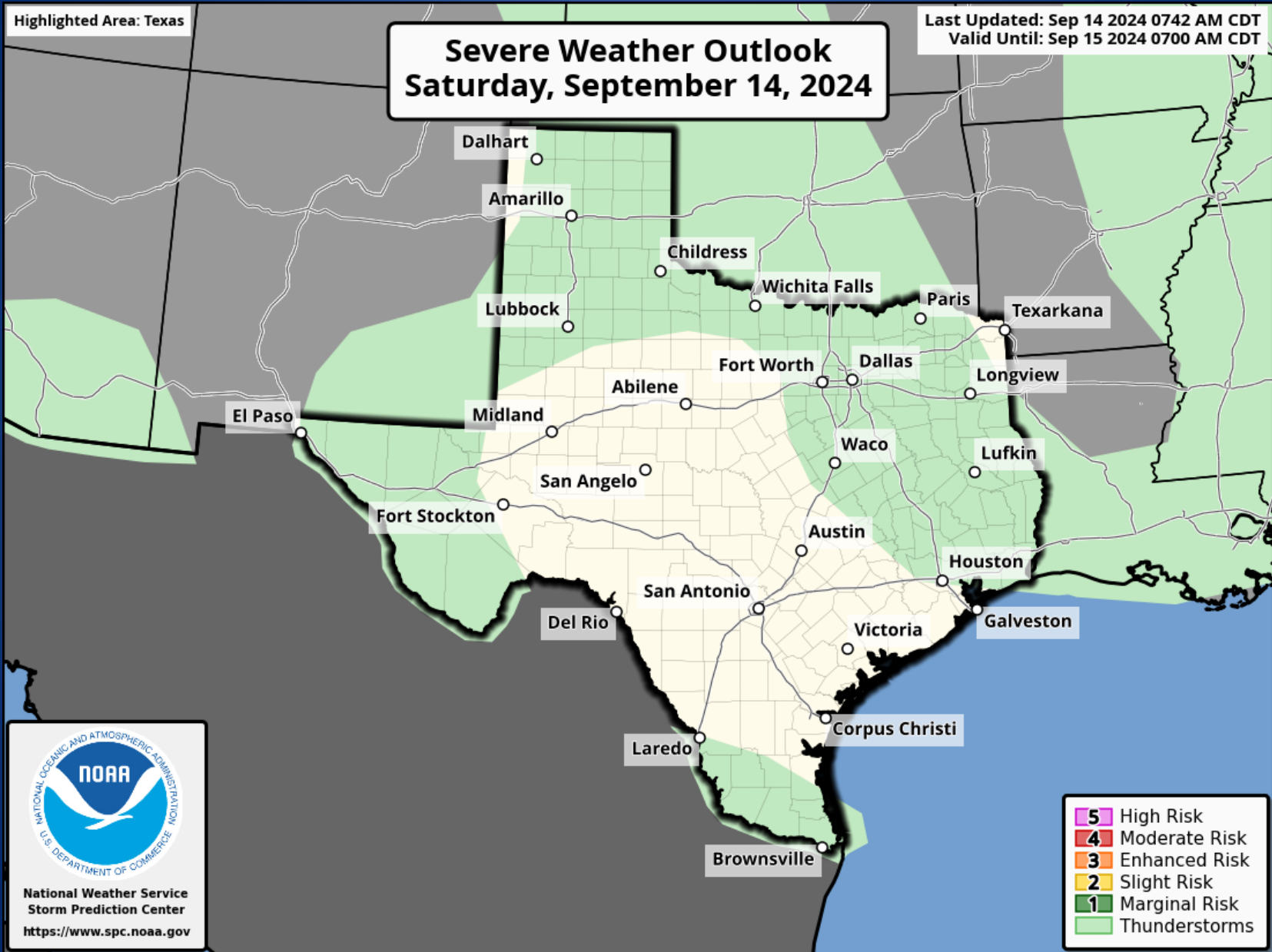
Gusts

Hazardous Weather

Highlighted Area: Texas

Severe Weather Outlook Saturday, September 14, 2024

Last Updated: Sep 14 2024 0742 AM CDT
Valid Until: Sep 15 2024 0700 AM CDT

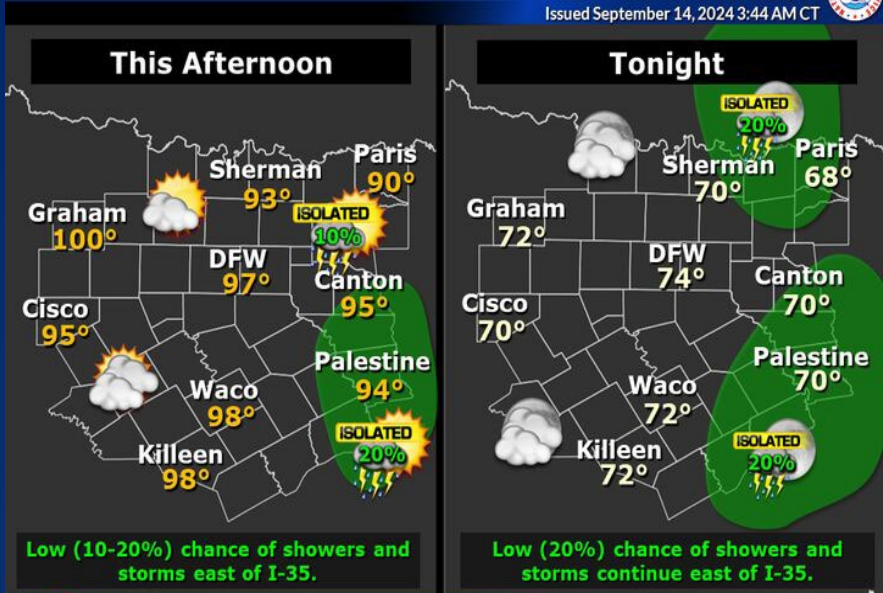


- 5 High Risk
- 4 Moderate Risk
- 3 Enhanced Risk
- 2 Slight Risk
- 1 Marginal Risk
- Thunderstorms

Hazardous Weather

Warmer With Low Rain Chances Later Today

Weather Forecast Office
Fort Worth, TX
Issued September 14, 2024 3:44 AM CT



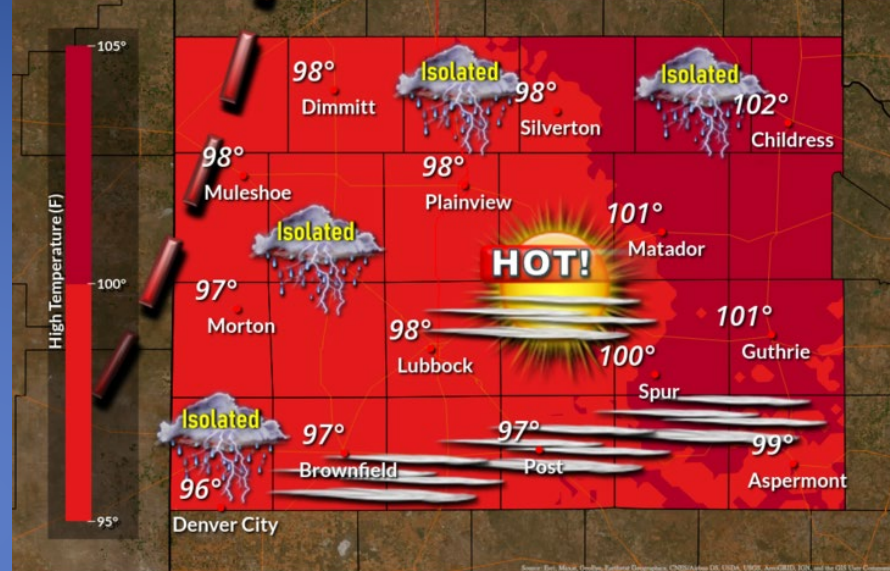
NWSFortWorth

weather.gov/fortworth

Temperatures will climb into the mid 90s to near 100 degrees this afternoon under partly to mostly cloudy skies. There is a very low (~10%) chance of a storms north of I-20 and east of I-35, with slightly higher chances (20%) south of I-20 and east of I-35 this afternoon. Low rain chances (20%) will continue overnight and into early Sunday morning for areas east of the I-35 corridor. Severe weather is not anticipated.

Hot with Increasing Clouds

Weather Forecast Office
Lubbock, TX
Issued Sep 14, 2024 3:03 AM CDT



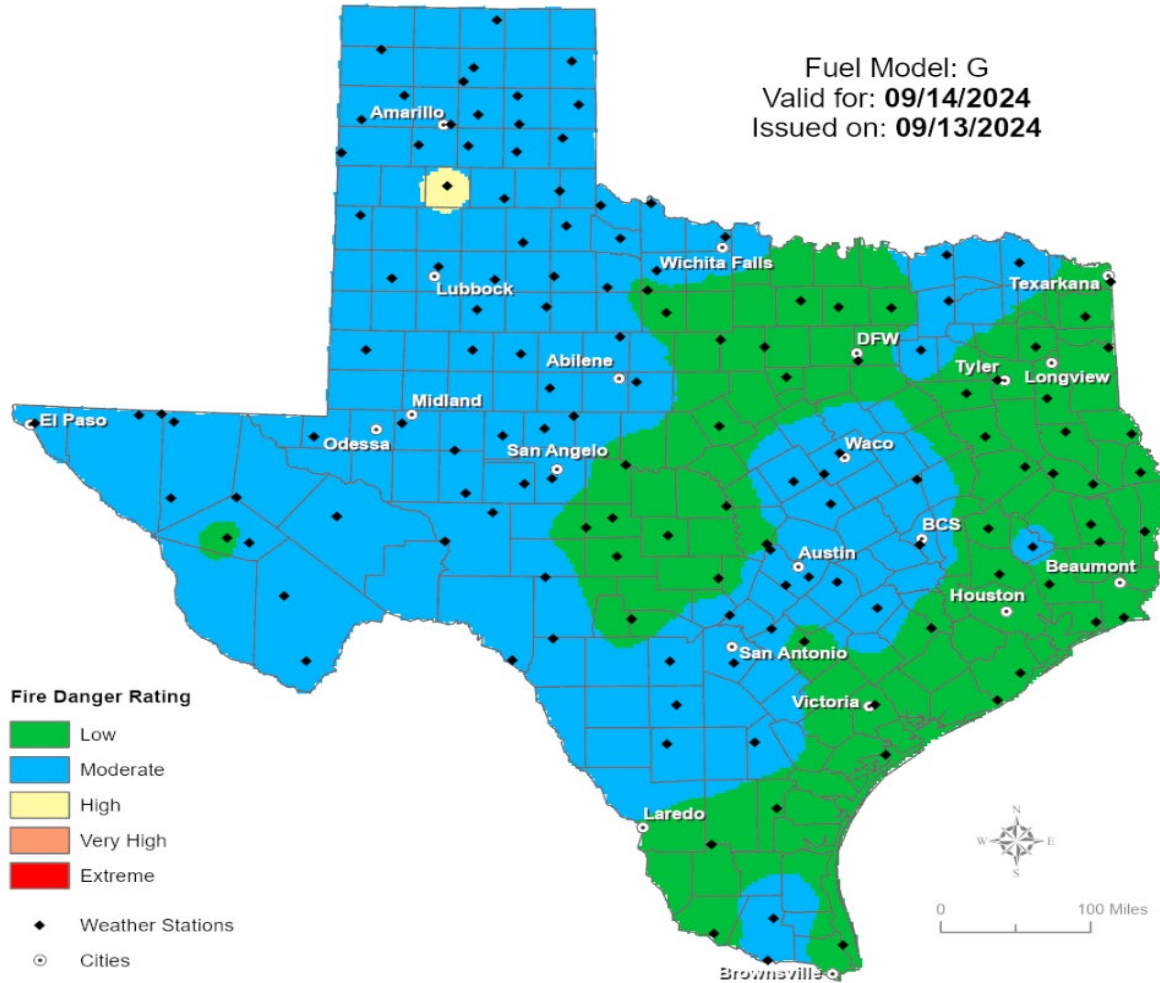
NWSLubbock

weather.gov/lub

Hot temperatures will occur once again today with increasing cloud cover from the south. Near-record high temperatures are forecast at Lubbock and Childress. Isolated thunderstorms are expected to develop and move across portions of the South Plains, the far southern Texas Panhandle, and northern Rolling Plains this afternoon. The severe weather threat is low.

Fire Danger Forecast

Forecast Fire Danger



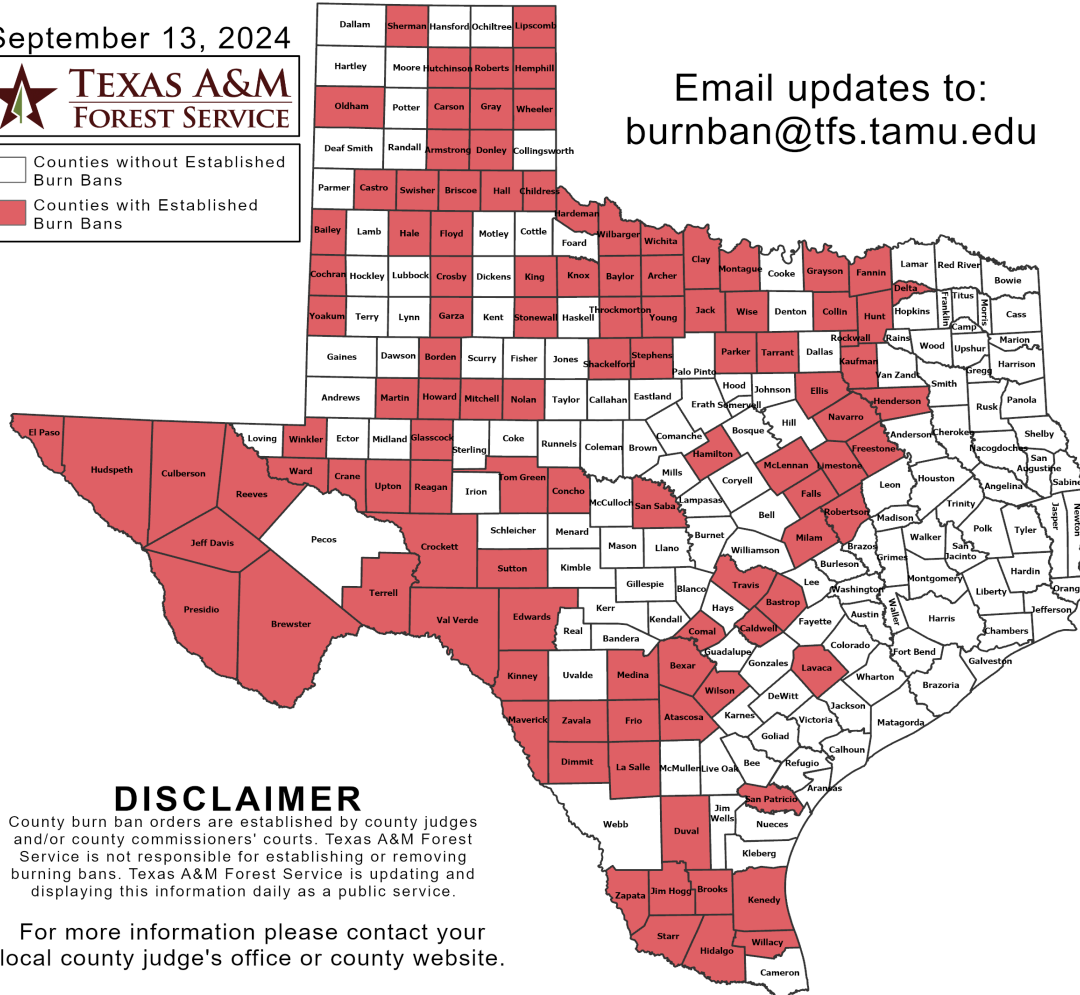
Burn Ban

OUTDOOR BURN BANS

September 13, 2024



Counties without Established Burn Bans
 Counties with Established Burn Bans



Email updates to:
burnban@tfs.tamu.edu

Counties with Burn Bans: 108

- | | | |
|-----------|------------|--------------|
| Archer | Garza | Oldham |
| Armstrong | Glasscock | Parker |
| Atascosa | Gray | Presidio |
| Bailey | Grayson | Reagan |
| Bastrop | Hale | Reeves |
| Baylor | Hall | Roberts |
| Bexar | Hamilton | Robertson |
| Borden | Hardeman | Rockwall |
| Brewster | Hemphill | San Patricio |
| Briscoe | Henderson | San Saba |
| Brooks | Hidalgo | Shackelford |
| Caldwell | Howard | Sherman |
| Carson | Hudspeth | Starr |
| Castro | Hunt | Stephens |
| Childress | Hutchinson | Stonewall |
| Clay | Jack | Sutton |
| Cochran | Jeff Davis | Swisher |
| Collin | Jim Hogg | Tarrant |
| Comal | Kaufman | Terrell |
| Concho | Kenedy | Throckmorton |
| Crane | King | Tom Green |
| Crockett | Kinney | Travis |
| Crosby | Knox | Upton |
| Culberson | La Salle | Val Verde |
| Delta | Lavaca | Ward |
| Dimmit | Limestone | Wheeler |
| Donley | Lipscomb | Wichita |
| Duval | McLennan | Wilbarger |
| Edwards | Martin | Willacy |
| Ellis | Maverick | Wilson |
| El Paso | Medina | Winkler |
| Falls | Milam | Wise |
| Fannin | Mitchell | Yoakum |
| Floyd | Montague | Young |
| Freestone | Navarro | Zapata |
| Frio | Nolan | Zavala |

DISCLAIMER

County burn ban orders are established by county judges and/or county commissioners' courts. Texas A&M Forest Service is not responsible for establishing or removing burning bans. Texas A&M Forest Service is updating and displaying this information daily as a public service.

For more information please contact your local county judge's office or county website.

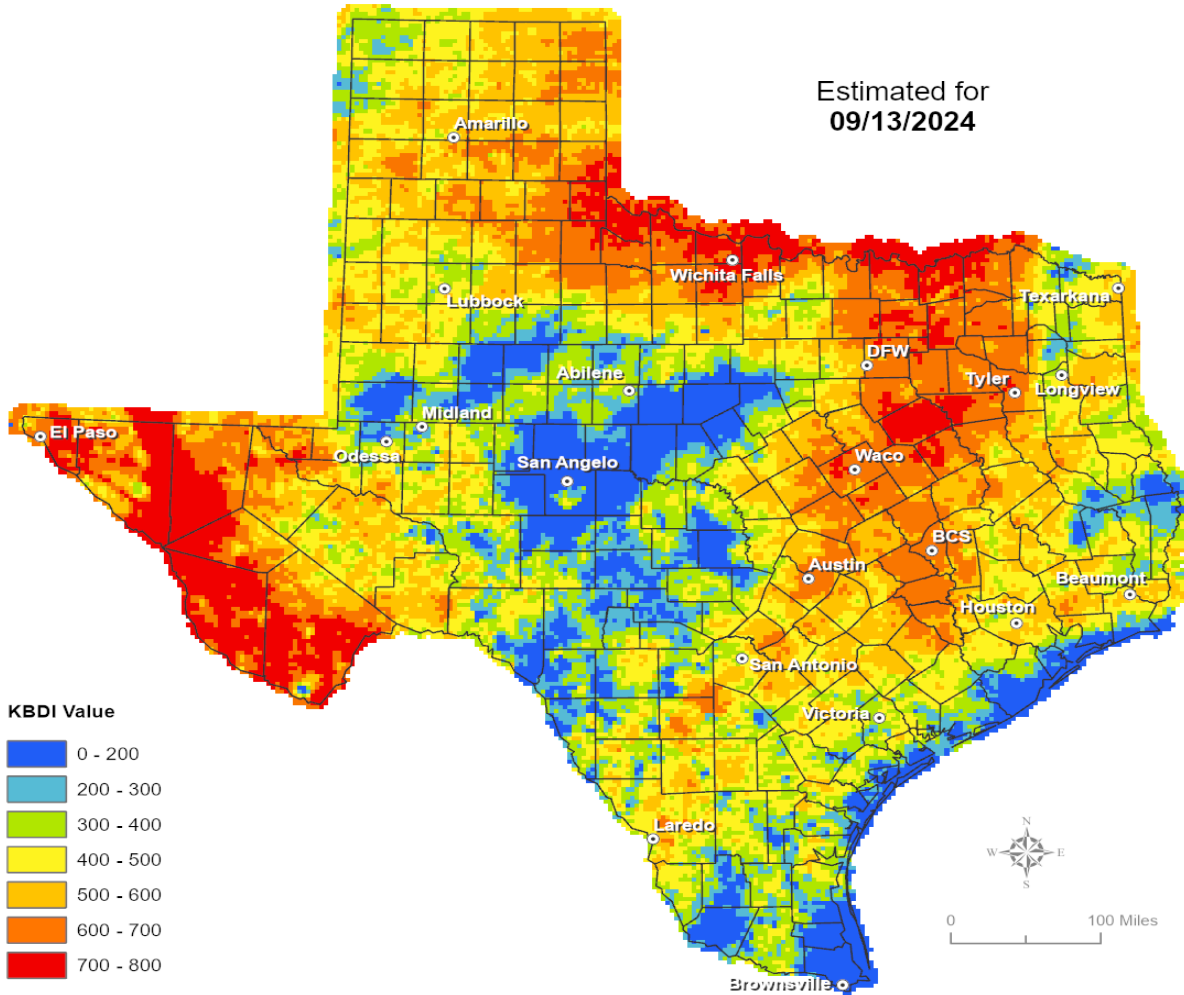
RED FLAG WARNINGS: www.weather.gov
 Additional map formats available at <https://tfsweb.tamu.edu/Burnbans/>

Keetch-Byram Drought Index

Keetch-Byram Drought Index

(4 km x 4 km resolution)

Estimated for
09/13/2024

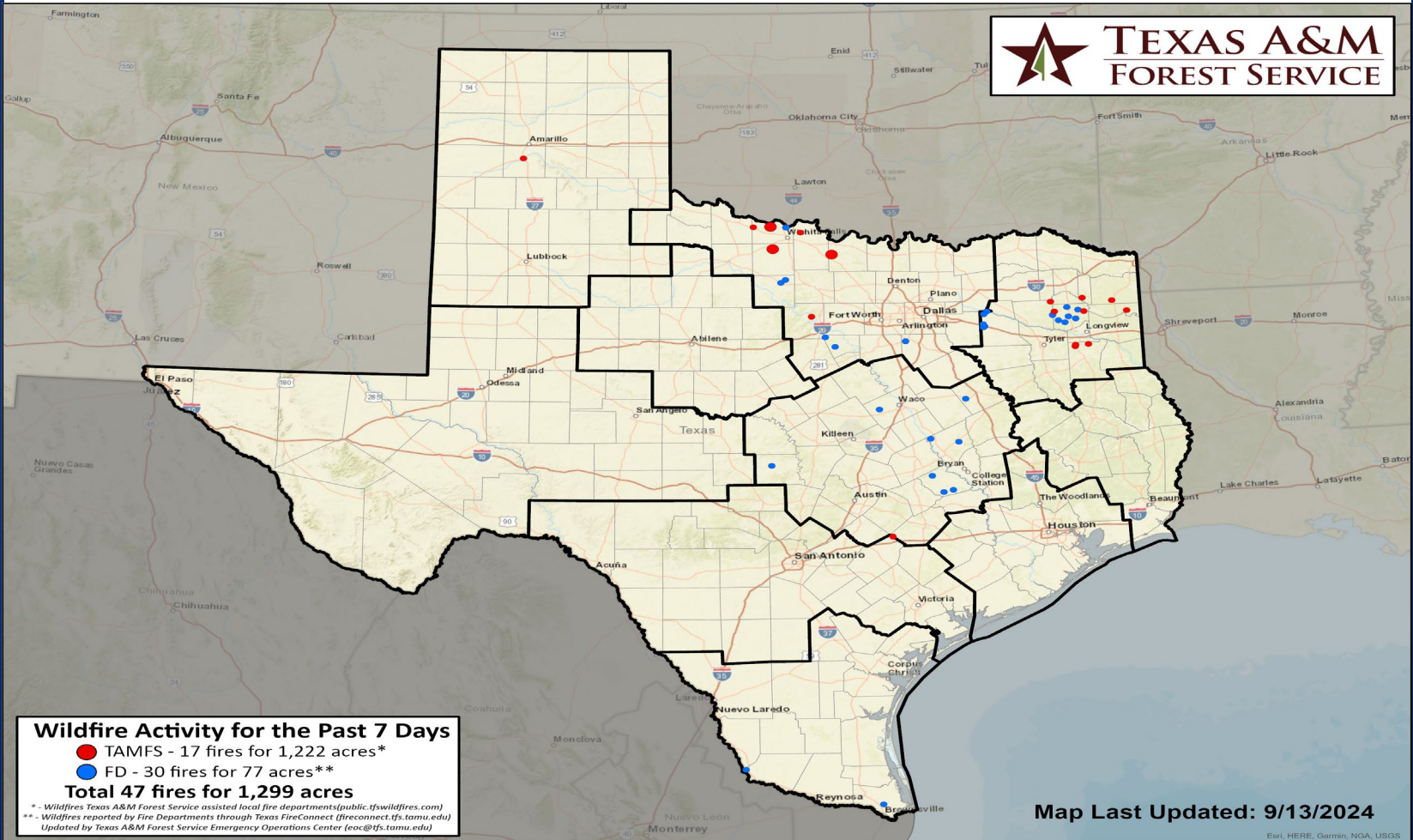


KBDI Value



Fire Activity (*Last 24 Hours)

Report of 350 (No Change) fires and 1,272,456 (No Change) acres have been burned this year. There are 108 (-3) counties with burn bans. The Keetch-Byram Drought Index list contains 167 (+2) counties with an average over 400.



Training

DATES		TITLE	COURSE	LOCATION
09/10/24	10/05/24	Community Emergency Response Team Basic Training	G-317	Burleson

Statewide Significant Events

DATES		LOCATION	EVENT
09/12/24	09/15/24	Grapevine	GrapeFest