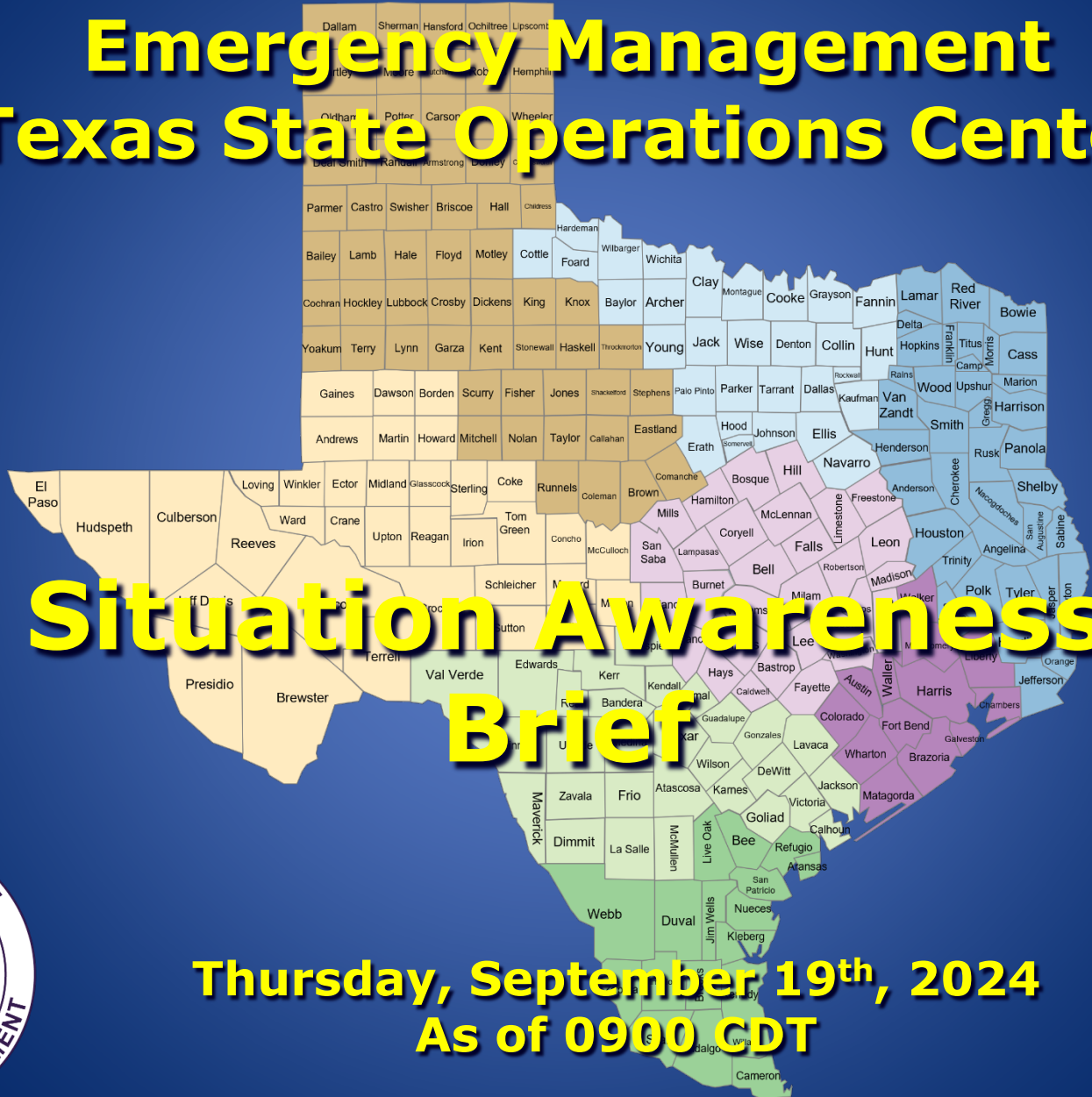


Texas Division of Emergency Management Texas State Operations Center



Thursday, September 19th, 2024
As of 0900 CDT

Tropical Weather Awareness



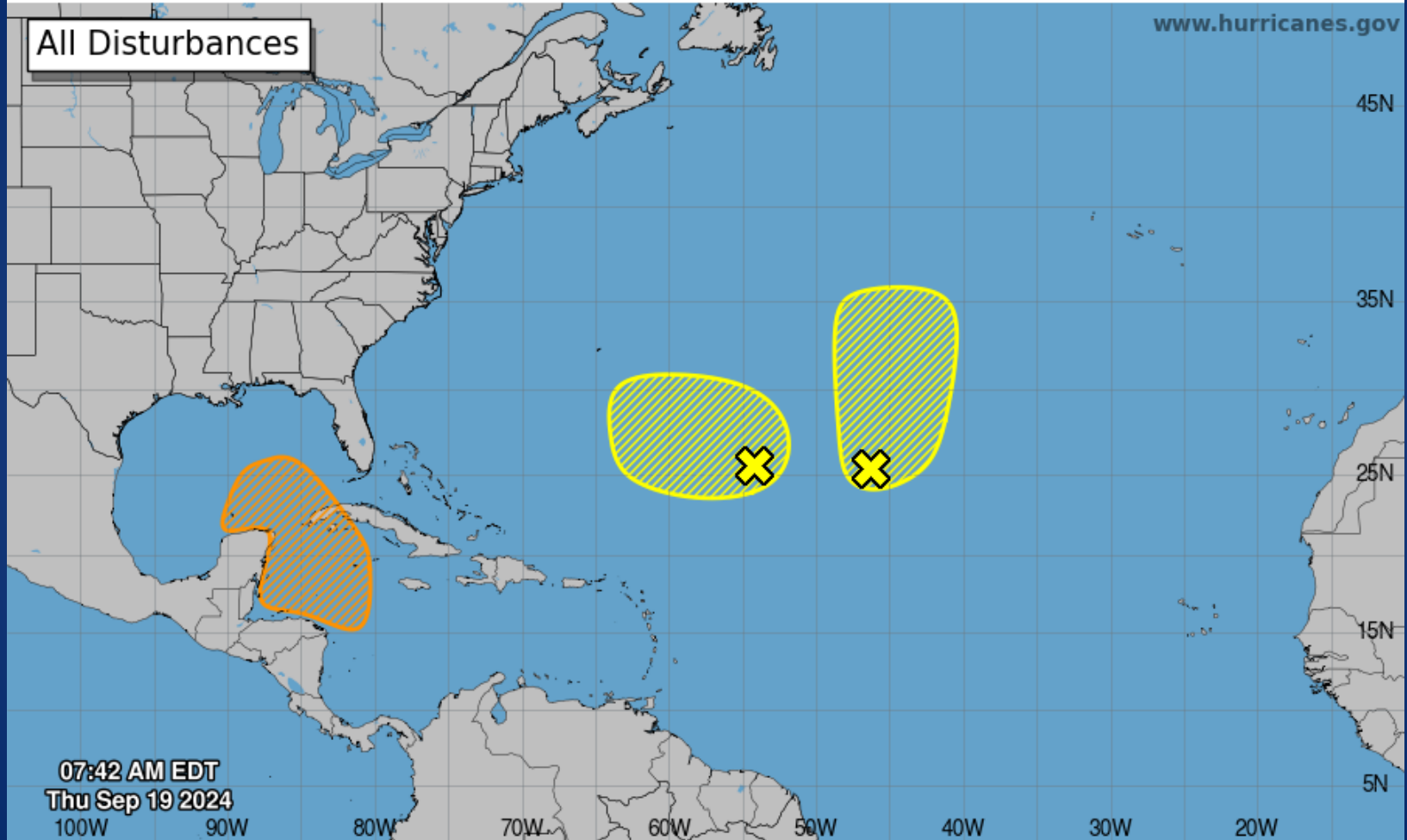
Seven-Day Graphical Tropical Weather Outlook

National Hurricane Center Miami, Florida



www.hurricanes.gov

All Disturbances



07:42 AM EDT
Thu Sep 19 2024
100W 90W 80W 70W 60W 50W 40W 30W 20W

Current Disturbances and Seven-Day Cyclone Formation Chance: < 40% 40-60% > 60%
Tropical or Sub-Tropical Cyclone: Depression Storm Hurricane
 Post-Tropical Cyclone or Remnants

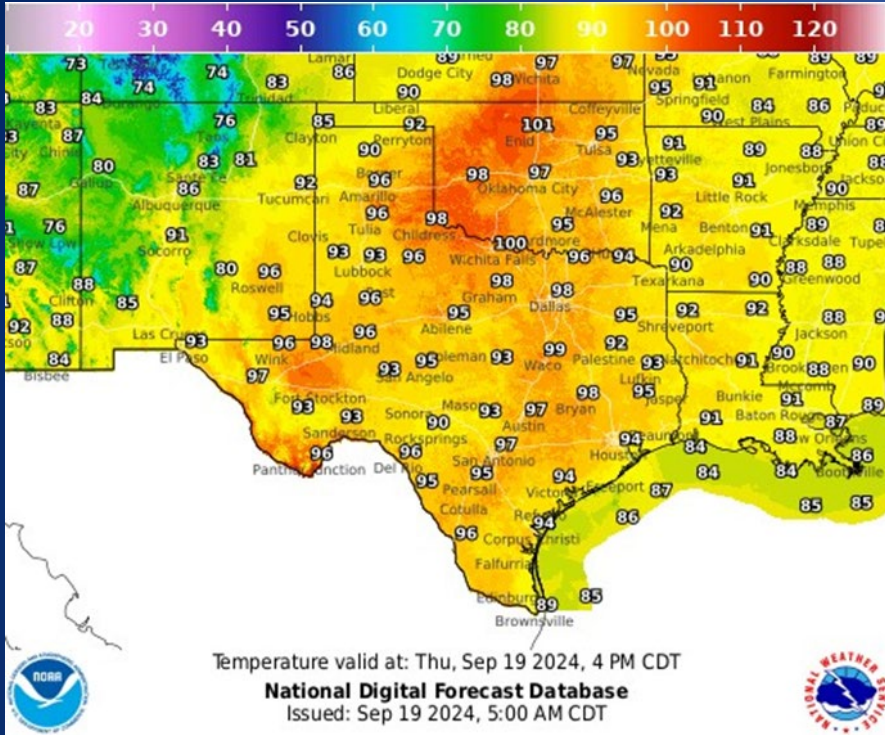
Incidents Reported to the State Operations Center (last 24 hours)

DATE	SUBJECT	LOCATION
09/18/24	Update Report #5 of a Chemical Pipeline Fire with Evacuations	Harris County
09/18/24	Initial Report of a Structure Fire with Hazardous Material	Hardin County
09/18/24	Update Report #6 of a Chemical Pipeline Fire with Evacuations	Harris County
09/18/24	PLB Incident #10038 Opened	Nueces County
09/18/24	Initial Report of Road Closures (US-87 & FM-539)	Wilson County
09/18/24	Final Report of Road Closures (US-87 & FM-539)	Wilson County
09/18/24	Update Report of a Structure Fire with Hazardous Material	Hardin County
09/18/24	Final Report of a Structure Fire with Hazardous Material	Hardin County
09/18/24	PLB Incident #10038 CLOSED	Nueces County
09/19/24	Update Report #7 of a Chemical Pipeline Fire with Evacuations	Harris County

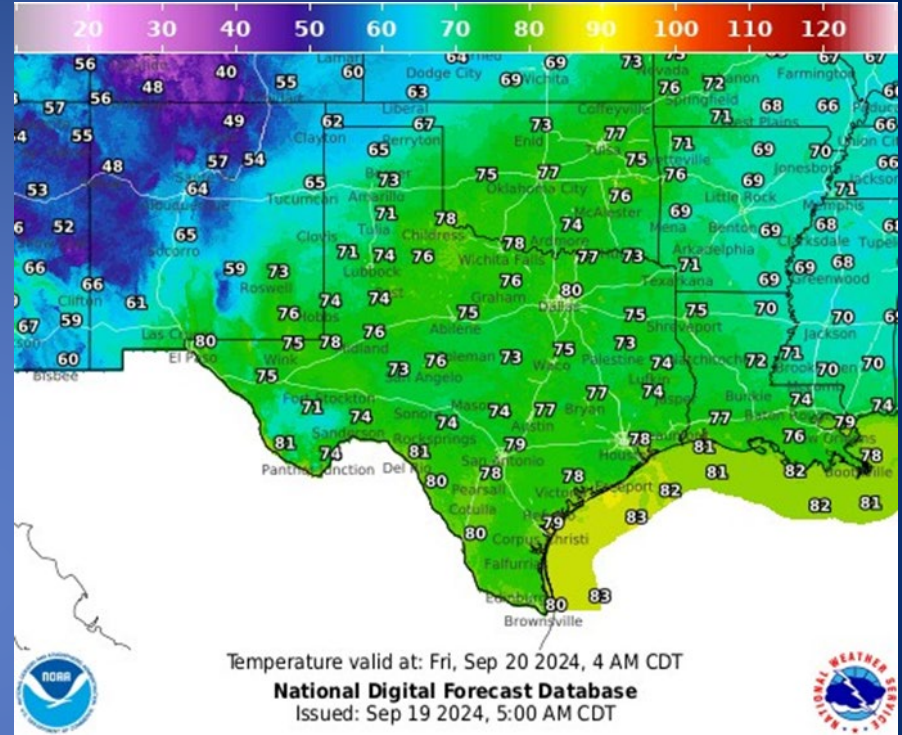
Informational Products Distributed by the State Operations Center

DATE	SUBJECT
09/18/24	NWS Corpus Christi: Monitoring The Tropics - Low Chance for Development
09/18/24	National Hurricane Center Tropical Weather Outlook 1:00 PM CDT
09/18/24	NWS Brownsville: Monitoring The Tropics - LOW 20% Chance For Development
09/18/24	National Hurricane Center Tropical Weather Outlook 7:00 pm CT
09/19/24	National Hurricane Center Tropical Weather Outlook 1:00 pm CT
09/19/24	Daily NWS Threat Brief for FEMA Region 6
09/19/24	National Hurricane Center Tropical Weather Outlook 7:00 am CT
09/19/24	NWS El Paso, TX/Santa Teresa, NM: Weather Hazards Outlook

Weather Forecast

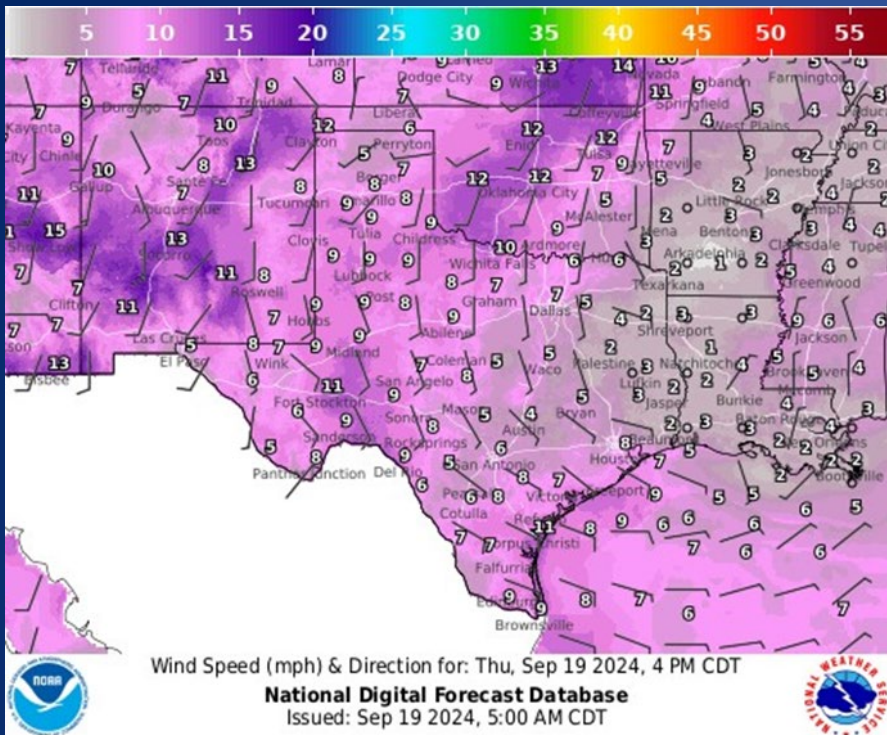


Highs

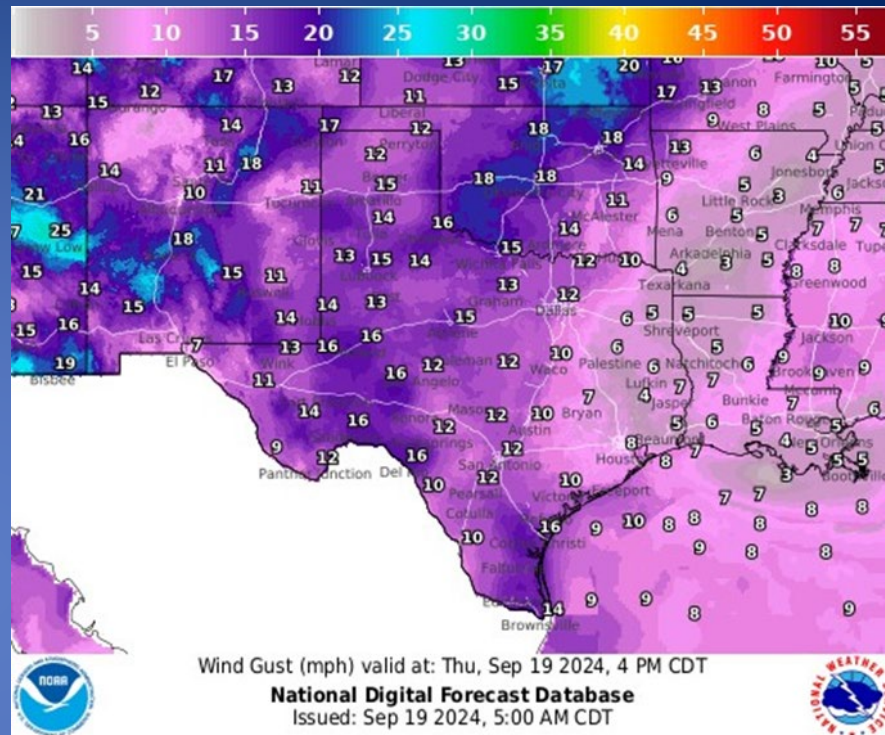


Lows

Weather Forecast



Wind Speeds



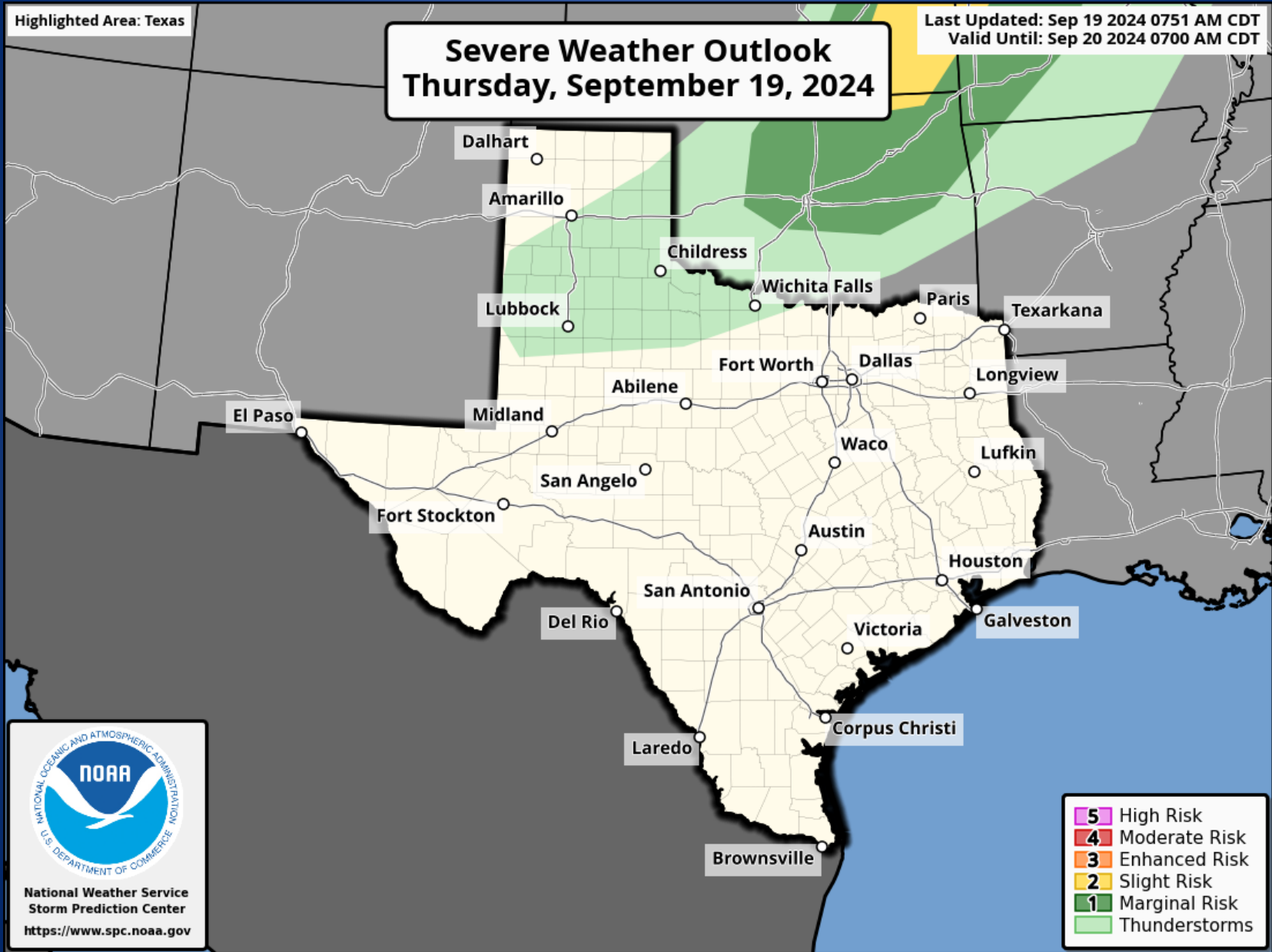
Gusts

Hazardous Weather

Highlighted Area: Texas

Severe Weather Outlook Thursday, September 19, 2024

Last Updated: Sep 19 2024 07:51 AM CDT
Valid Until: Sep 20 2024 07:00 AM CDT



- 5 High Risk
- 4 Moderate Risk
- 3 Enhanced Risk
- 2 Slight Risk
- 1 Marginal Risk
- Thunderstorms

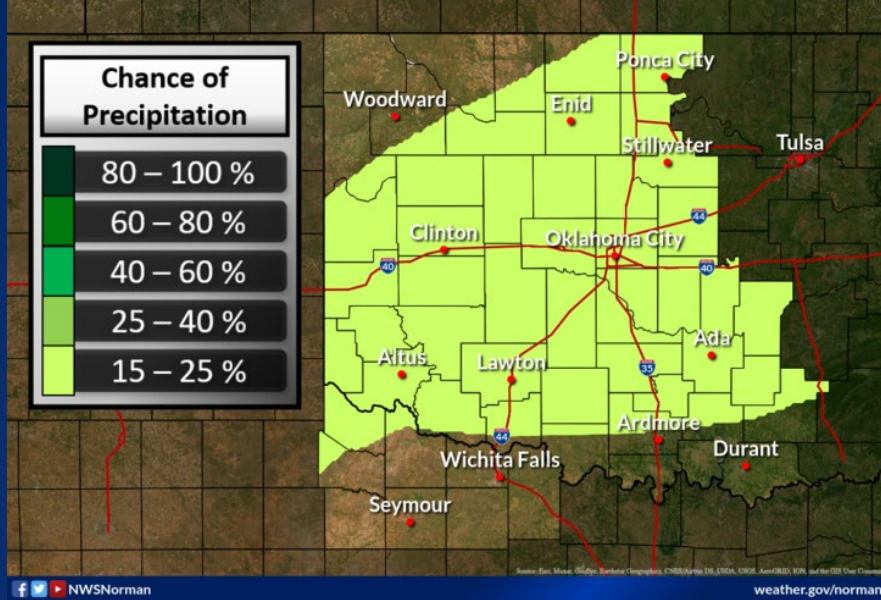


Hazardous Weather

Thunderstorm Chances - Thursday

Timing: Late Afternoon and Evening

Weather Forecast Office
Norman, OK
Issued Sep 19, 2024 1:58 AM CDT

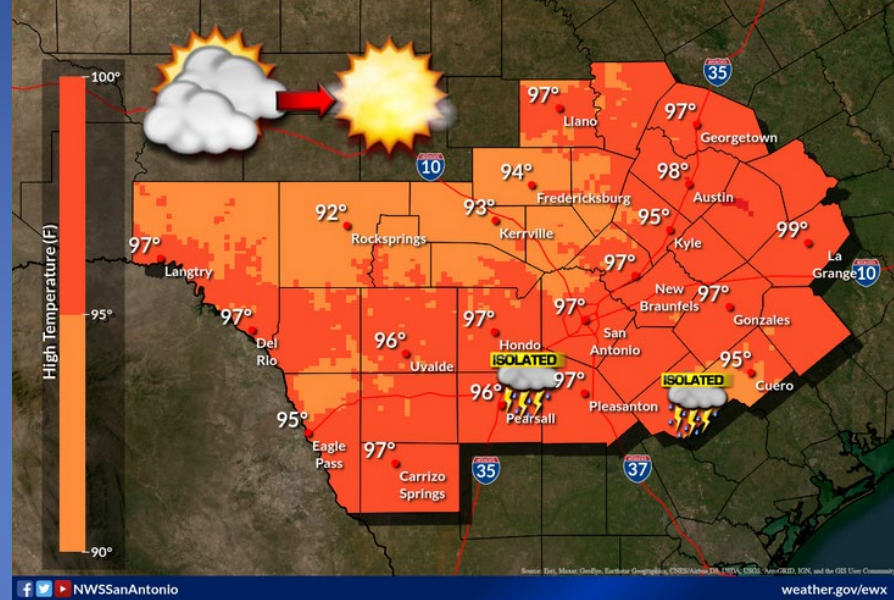


There is a low chance for a few thunderstorms late today into this evening. Any storm that does develop could become severe with the potential to produce damaging wind gusts and hail.

Today: Unseasonably Warm

Isolated afternoon showers and thunderstorms

Weather Forecast Office
Austin/San Antonio, TX
Issued Sep 19, 2024 2:30 AM CDT



Morning low clouds will give way to afternoon sunshine. High temperatures in the 90s will be 4 to 9 degrees above average. Isolated showers and thunderstorms are possible this afternoon from the Coastal Plains to the I-35 corridor from San Antonio to the southwest.

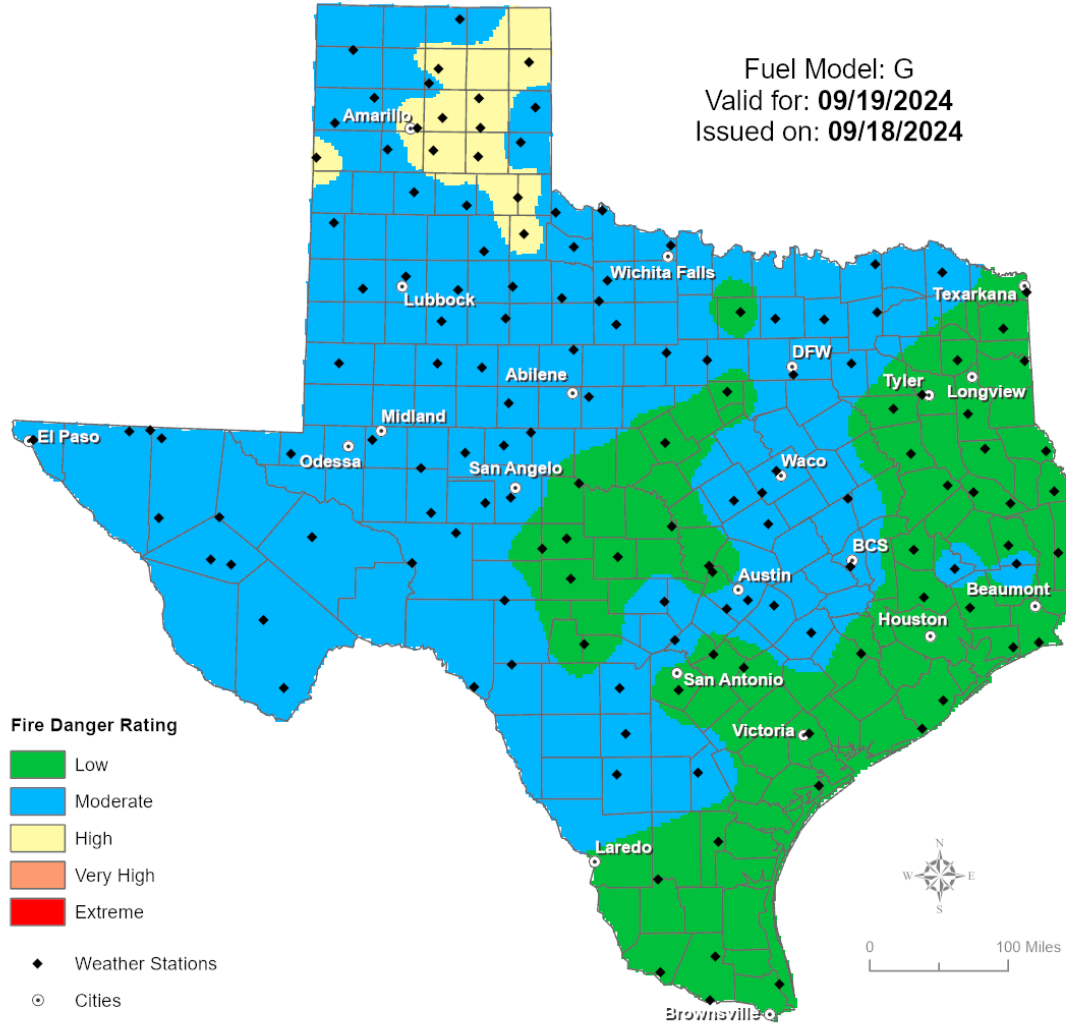
Weather Warnings/Advisories Issued

DATE	WARNING TYPE	LOCATION
09/18/24	Severe Thunderstorm Warning	Lipscomb County

Fire Danger Forecast

Forecast Fire Danger

Fuel Model: G
Valid for: **09/19/2024**
Issued on: **09/18/2024**



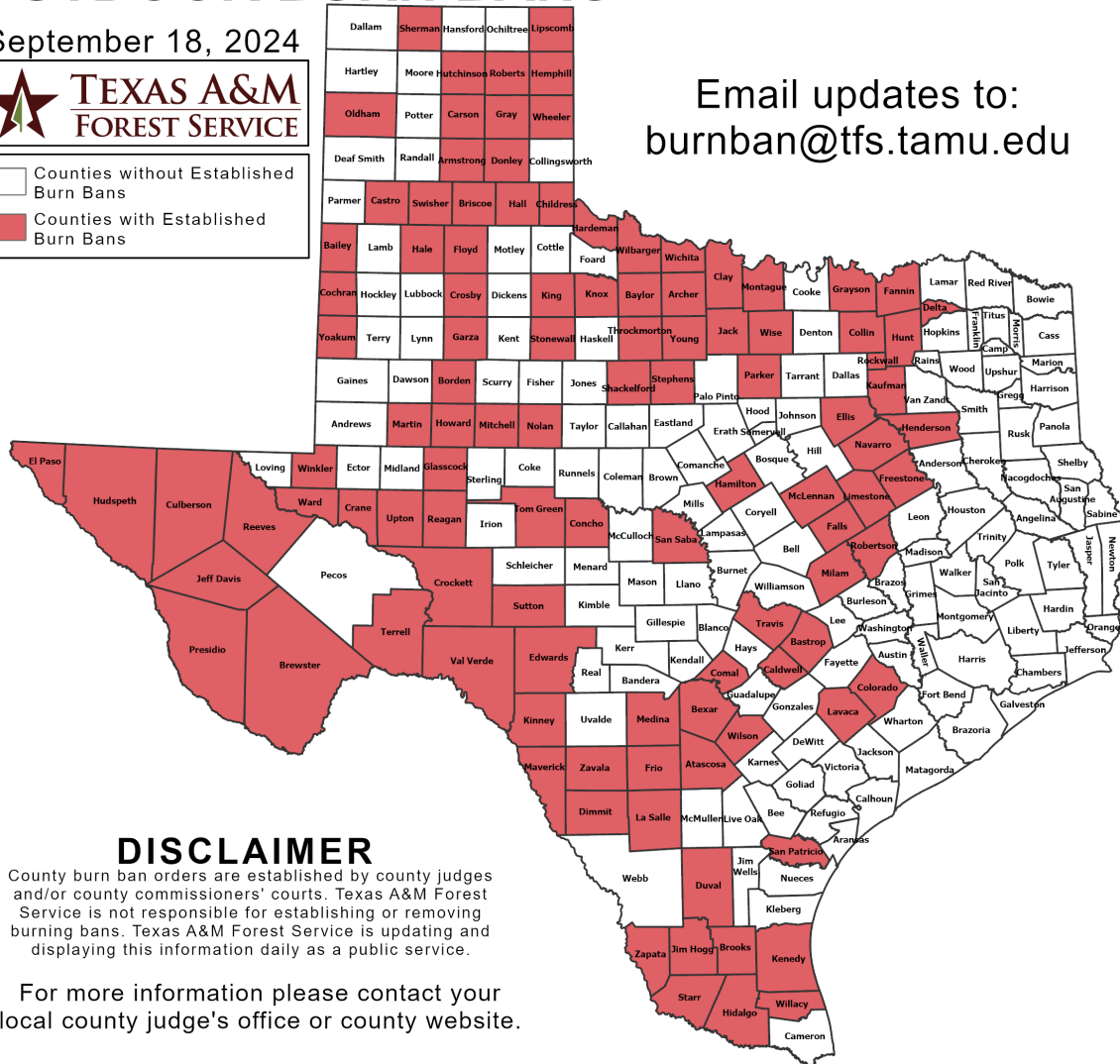
Burn Ban

OUTDOOR BURN BANS

September 18, 2024



Counties without Established Burn Bans
 Counties with Established Burn Bans



Email updates to:
burnban@tfs.tamu.edu

Counties with Burn Bans: 108

- Archer
- Armstrong
- Atascosa
- Bailey
- Bastrop
- Baylor
- Bexar
- Borden
- Brewster
- Briscoe
- Brooks
- Caldwell
- Carson
- Castro
- Childress
- Clay
- Cochran
- Collin
- Colorado
- Comal
- Concho
- Crane
- Crockett
- Crosby
- Culberson
- Delta
- Dimmit
- Donley
- Duval
- Edwards
- Ellis
- El Paso
- Falls
- Fannin
- Freestone
- Garza
- Gillespie
- Glasscock
- Hamilton
- Harris
- Hill
- Hockley
- Hood
- Johnson
- Jones
- Kaufman
- Kent
- Kinney
- Knox
- Lamb
- Lampasas
- Leon
- Llano
- Loving
- Lubbock
- Lynn
- Madison
- Maricopa
- Martin
- Matagorda
- Maverick
- Medina
- Menard
- Midland
- Montague
- Mitchell
- Montmorris
- Motley
- Mueller
- Nolan
- Ochsle
- Oldham
- Orange
- Pecos
- Presidio
- Real
- Reeves
- Reynolds
- Rockwall
- Ross
- San Antonio
- San Beto
- San Diego
- San Saba
- San Valentin
- Schleicher
- Shelby
- Smith
- Somervell
- Starr
- Tarrant
- Terrell
- Tarrant
- Travis
- Tarrant
- Tom Green
- Upton
- Val Verde
- Van Housen
- Ward
- Webb
- Wheeler
- Wichita
- Willacy
- Wilbarger
- Winkler
- Young
- Zapata

DISCLAIMER

County burn ban orders are established by county judges and/or county commissioners' courts. Texas A&M Forest Service is not responsible for establishing or removing burning bans. Texas A&M Forest Service is updating and displaying this information daily as a public service.

For more information please contact your local county judge's office or county website.

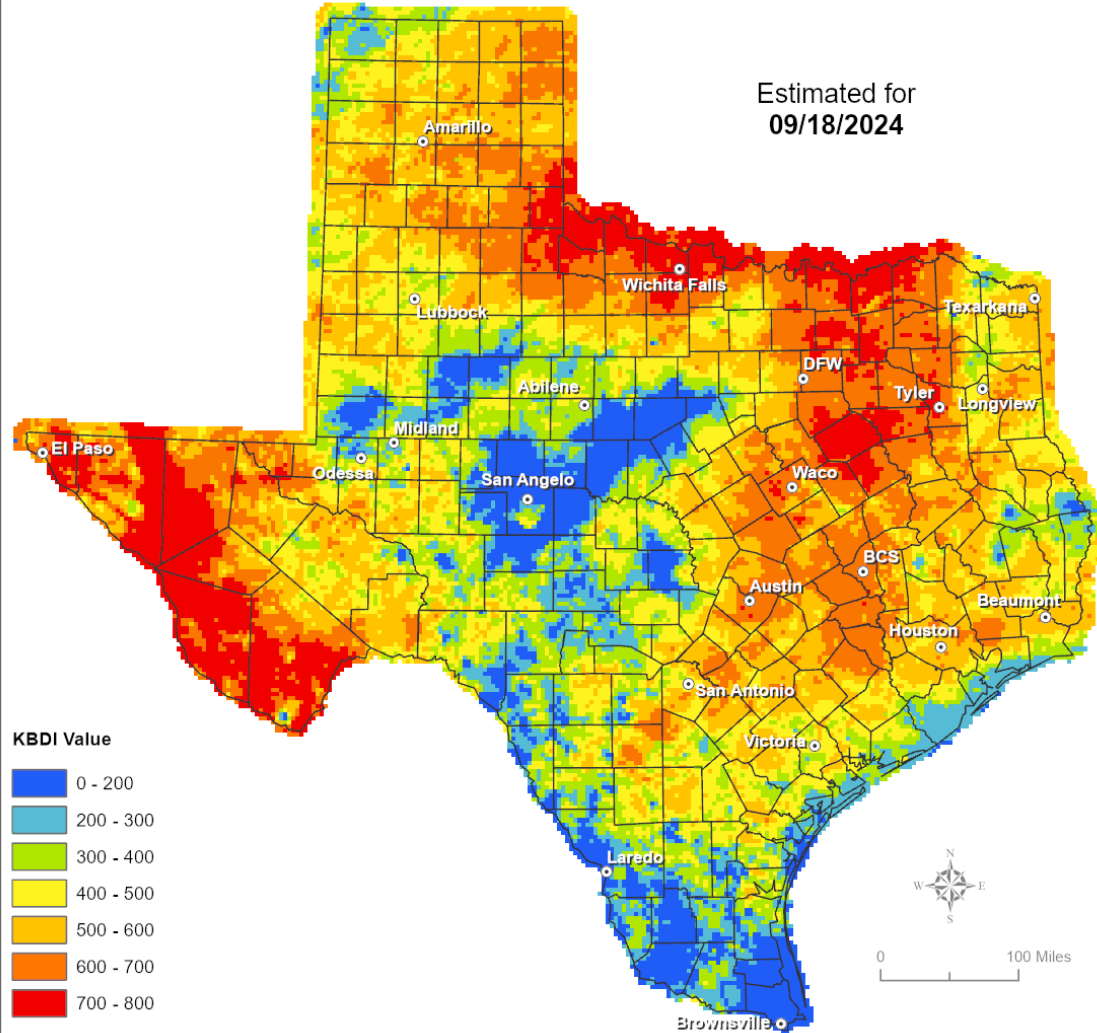
RED FLAG WARNINGS: www.weather.gov
 Additional map formats available at <https://tfsweb.tamu.edu/Burnbans/>

Keetch-Byram Drought Index

Keetch-Byram Drought Index

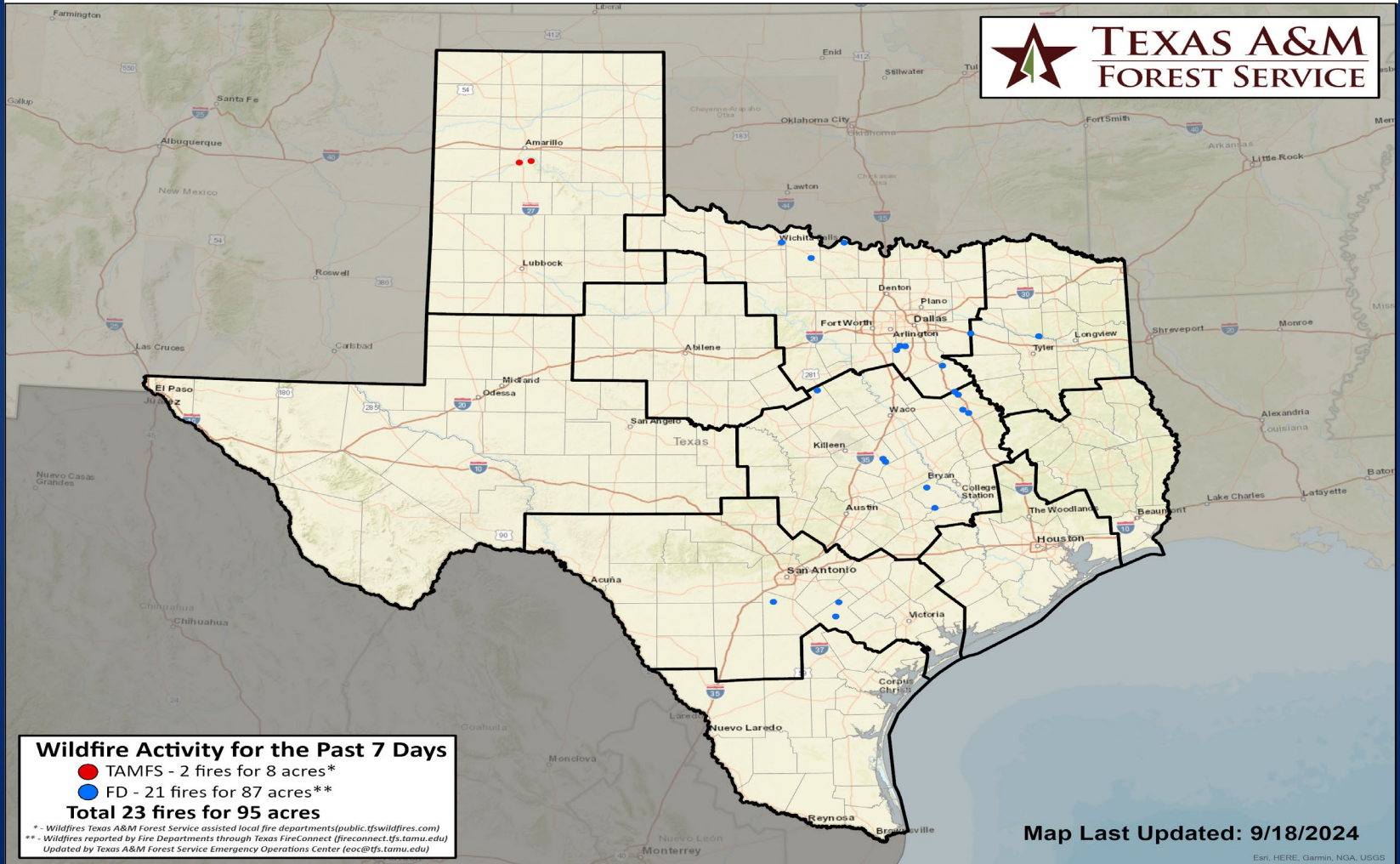
(4 km x 4 km resolution)

Estimated for
09/18/2024



Fire Activity (*Last 24 Hours)

Report of 351 (No Change) fires and 1,272,463 (NO Change) acres have been burned this year. There are 108 (+1) counties with burn bans. The Keetch-Byram Drought Index list contains 181 (+2) counties with an average over 400.



Training

DATES		TITLE	COURSE	LOCATION
09/10/24	10/05/24	Community Emergency Response Team Basic Training	G-317	Burleson
09/19/24	09/19/24	Emergency Operations Center Incident Command System Interface	G-191	Lakeway
09/19/24	09/20/24	Advanced Incident Command System for Complex Incidents	G-400	Austin
09/19/24	09/20/24	Advanced Incident Command System for Complex Incidents	G-400	Baytown
09/19/24	09/21/24	Disaster Accounting Basics	T-ACC600	Waco
09/19/24	09/19/24	Executive Guide Public Officials Workshop	T-PUB200	Olmos Park

Statewide Significant Events

DATES		LOCATION	EVENT
09/17/24	09/20/24	Fort Worth	Gordy's Hwy 30 Music festival
09/19/24	09/22/24	Plano	Plano Balloon Festival