

# Texas Division of Emergency Management Texas State Operations Center



Thursday, September 26<sup>th</sup>, 2024  
As of 0900 CDT

# Tropical Weather Awareness

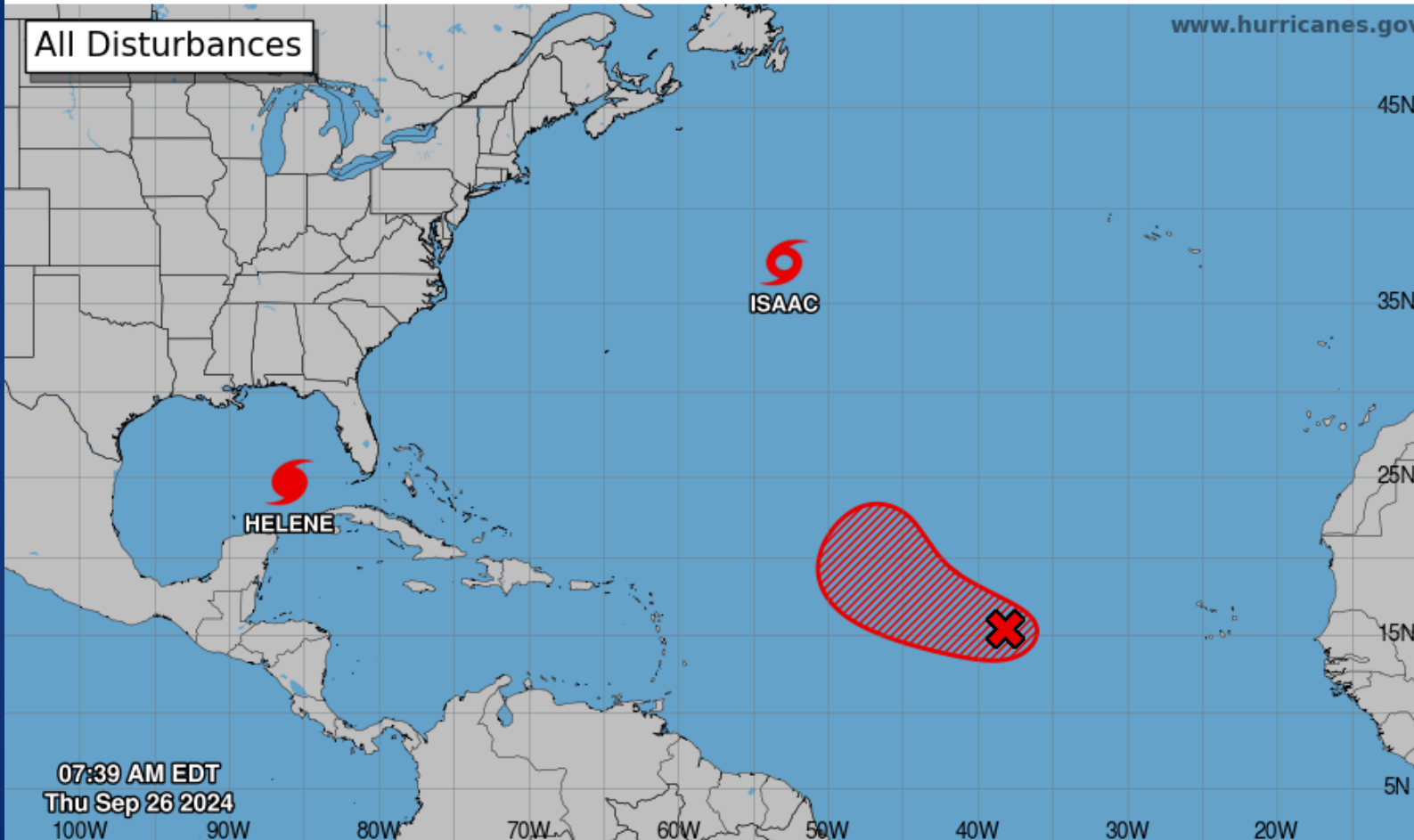


## Seven-Day Graphical Tropical Weather Outlook

National Hurricane Center Miami, Florida



www.hurricanes.gov



Current Disturbances and Seven-Day Cyclone Formation Chance: < 40% 40-60% > 60%

Tropical or Sub-Tropical Cyclone: Depression Storm Hurricane

Post-Tropical Cyclone or Remnants

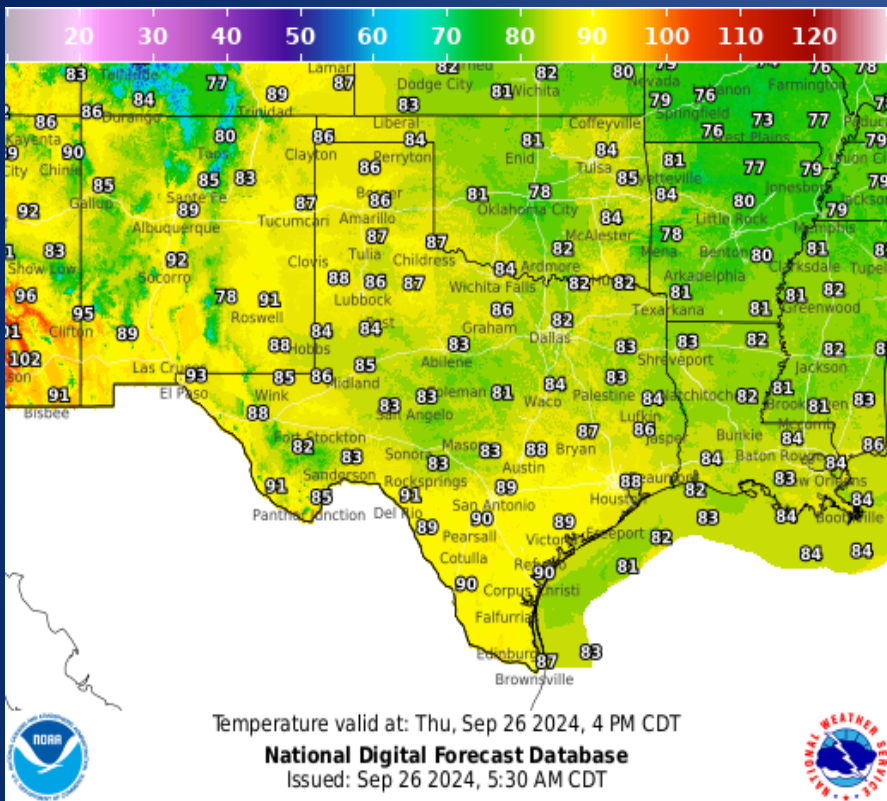
# Incidents Reported to the State Operations Center (last 24 hours)

DATE	SUBJECT	LOCATION
09/25/24	Initial and Final Report of a Road Closure	Edwards County
09/25/24	Update Report of the Loss of Potable Water	Gonzales County
09/25/24	Initial and Final Report of a Road Closure (SH- 55)	Edwards County
09/25/24	Final Report of a Boil Water Notice	Kaufman County
09/25/24	Final Report of Telecommunications Outages	Cherokee, Harrison, and Rusk Counties
09/25/24	Preliminary Earthquake Report (M3.3)	Reeves Country
09/25/24	Initial Report of a Road Closure (SH-111)	Jackson County
09/25/24	Final Report of a Road Closure (SH-111)	Jackson County
09/25/24	Preliminary Earthquake Report (M3.7)	Culberson County
09/25/24	Initial Report of the Jack Pine Fire	Caldwell County
09/26/24	Preliminary Earthquake Report (M3.8)	Culberson County

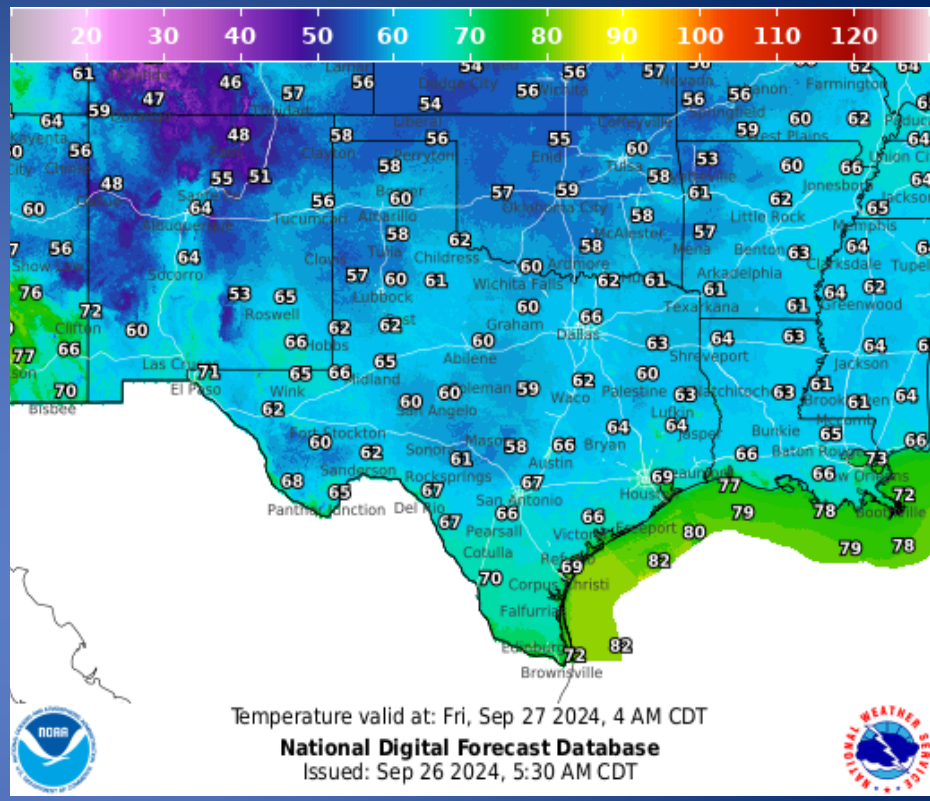
# Informational Products Distributed by the State Operations Center

DATE	SUBJECT
09/25/24	National Hurricane Center: Hurricane Helene Advisory Number 9
09/25/24	National Hurricane Center: Hurricane Helene Advisory Number 10
09/25/24	NWS Brownsville: High Risk of Rip Currents   Minor Coastal Flooding Possible - Wednesday Sept 25, 2024
09/25/24	National Hurricane Center Advisory Number 11 for Hurricane Helene
09/26/24	National Hurricane Center Intermediate Advisory 11A for Hurricane Helene
09/26/24	NWS El Paso, TX/Santa Teresa, NM: Weather Hazards Outlook for Thursday
09/26/24	National Hurricane Center Advisory Number 12 for: Hurricane Helene
09/26/24	Daily NWS Threat Brief for FEMA Region 6
09/26/24	NWS Brownsville: Thursday Tropical Update - High Risk of Rip Current - Isolated Coastal Flooding
09/26/24	NWS Corpus Christi: Tracking Helene/High Risk of Rip Currents/Coastal Flood Advisory

# Weather Forecast

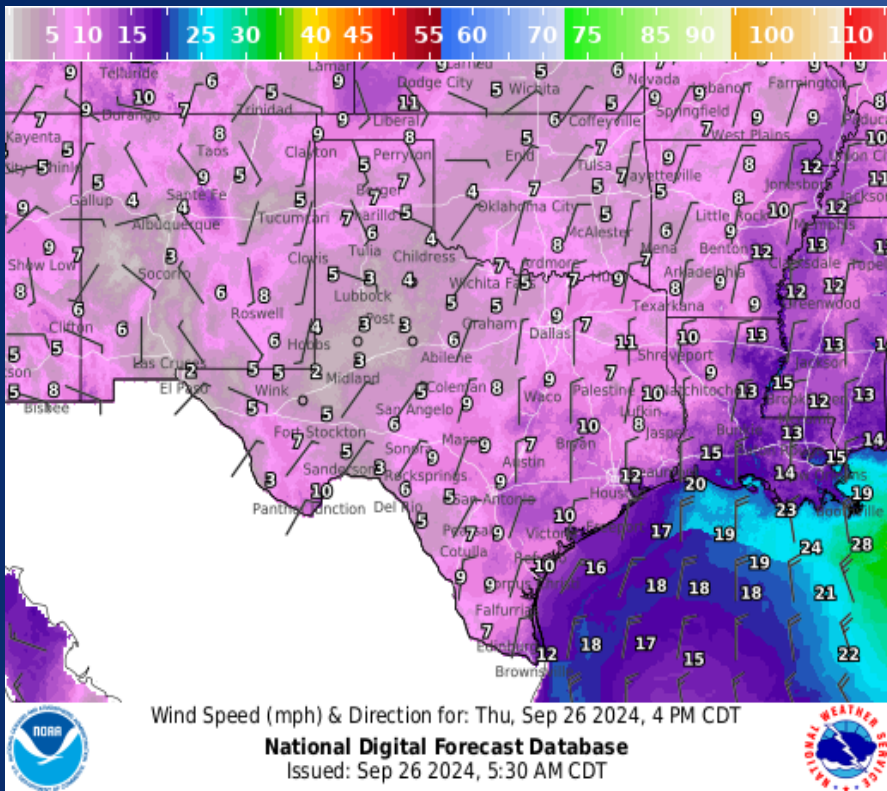


## Highs

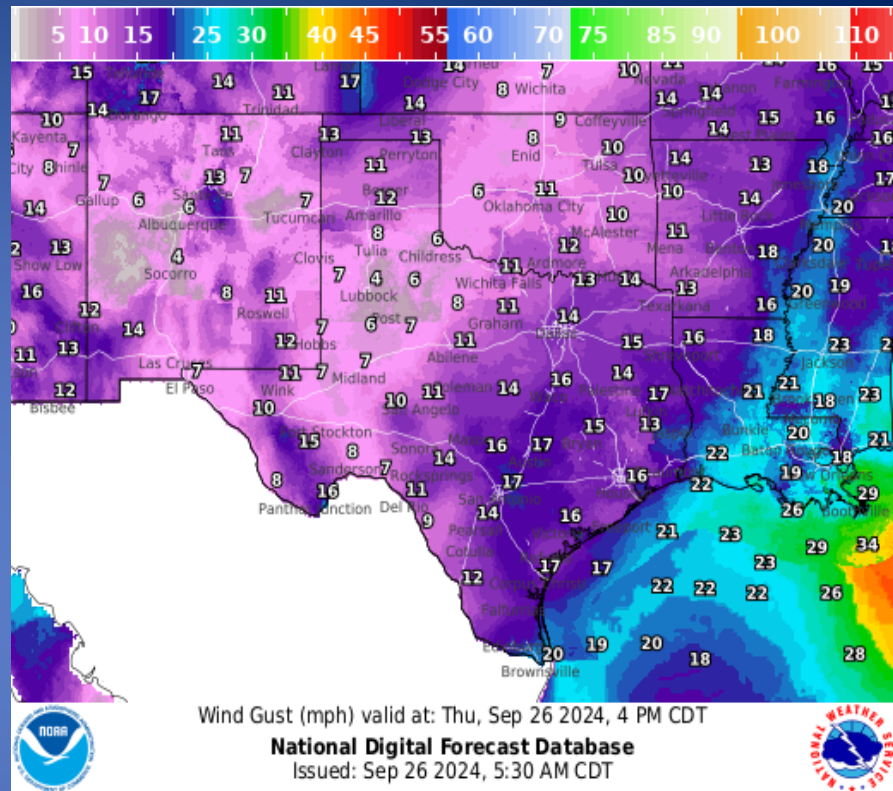


## Lows

# Weather Forecast



## Wind Speeds



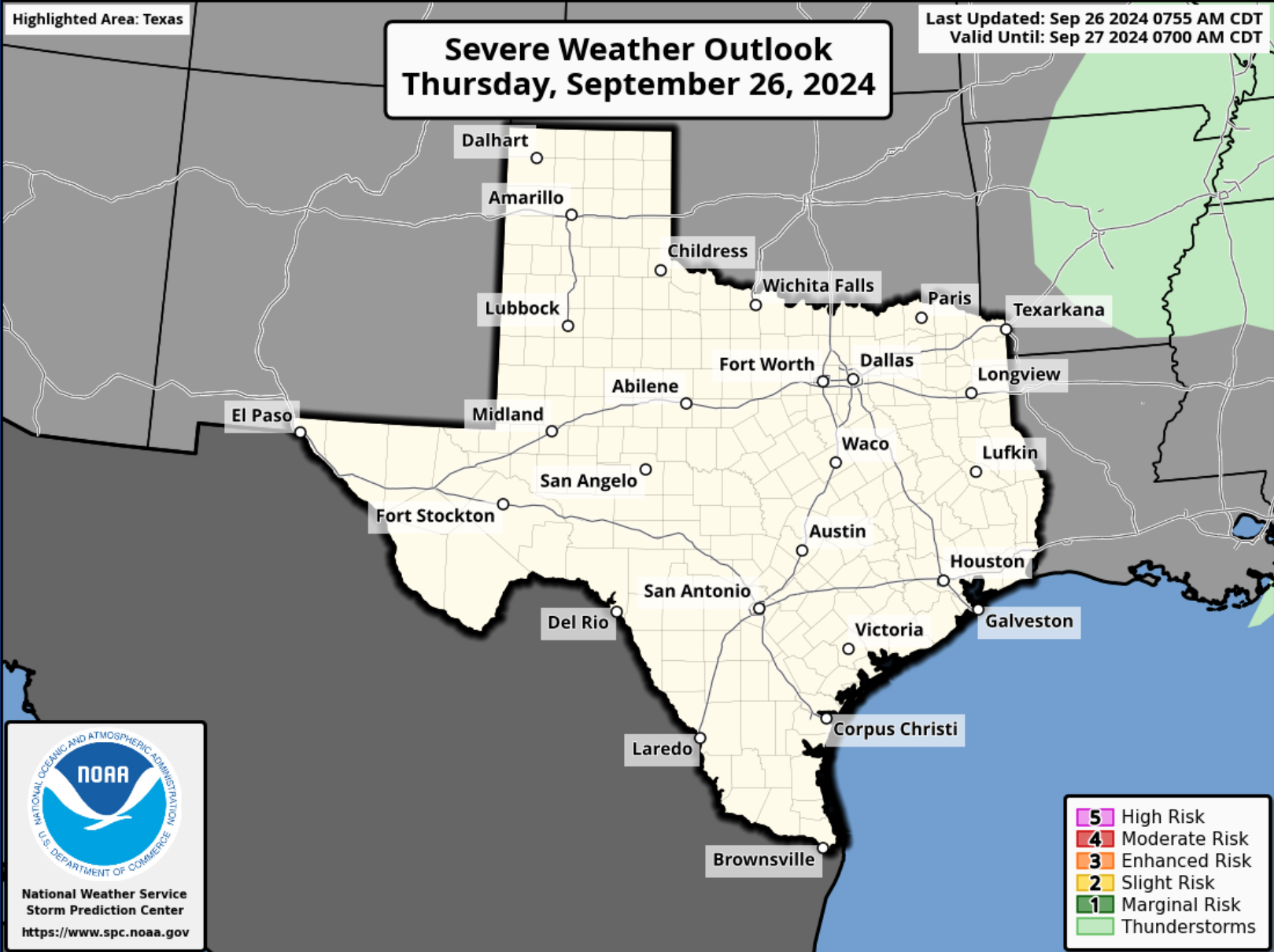
## Gusts

# Hazardous Weather

Highlighted Area: Texas

## Severe Weather Outlook Thursday, September 26, 2024

Last Updated: Sep 26 2024 0755 AM CDT  
Valid Until: Sep 27 2024 0700 AM CDT



NATIONAL WEATHER SERVICE  
Storm Prediction Center  
<https://www.spc.noaa.gov>

- 5 High Risk
- 4 Moderate Risk
- 3 Enhanced Risk
- 2 Slight Risk
- 1 Marginal Risk
- Thunderstorms

# Weather Warnings/Advisories Issued

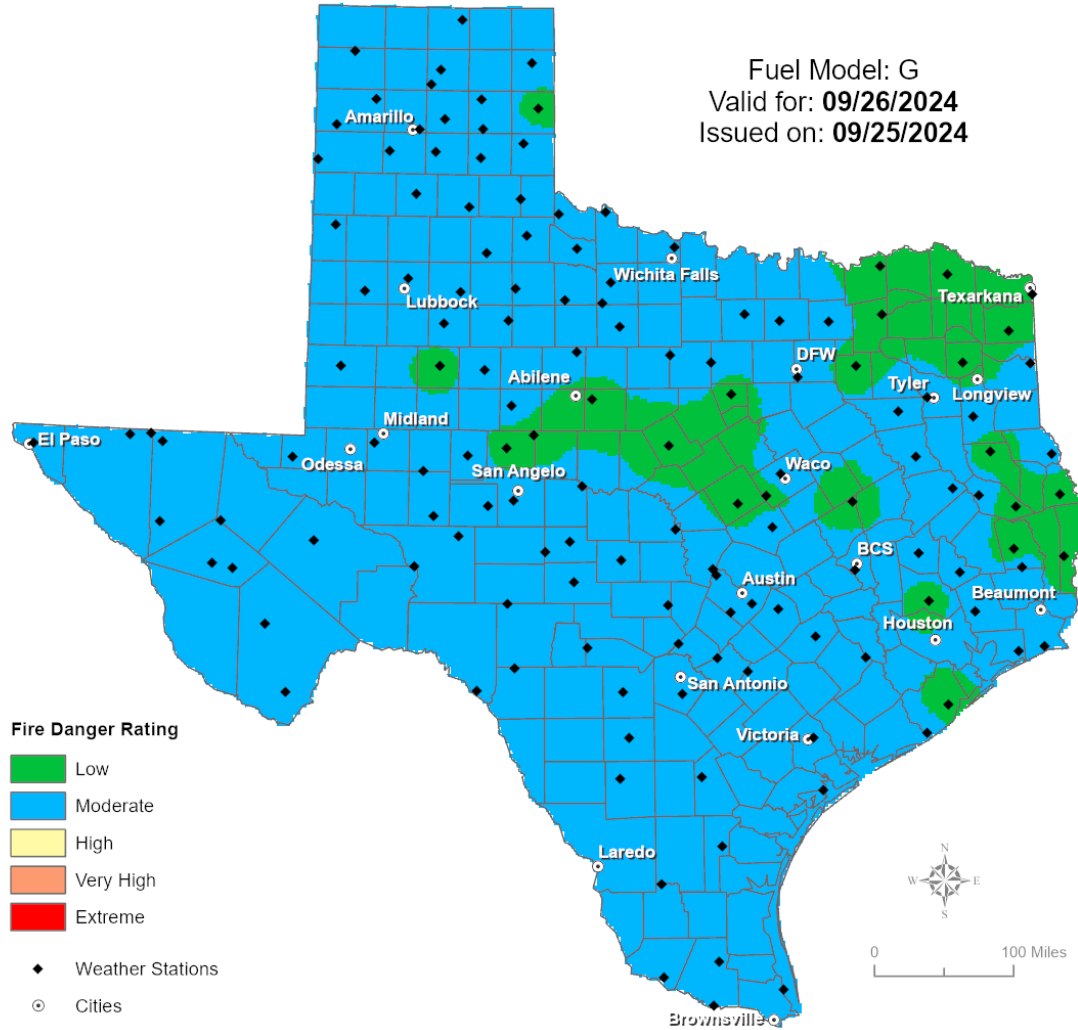
<b>DATE</b>	<b>WARNING TYPE</b>	<b>LOCATION</b>
09/25/24	Severe Thunderstorm Warning	Aransas, Calhoun, Kleberg, Nueces and Refugio Counties
09/26/24	Coastal Flood Advisory	Aransas, Calhoun, Kleberg and Nueces Counties



# Fire Danger Forecast

## Forecast Fire Danger

Fuel Model: G  
Valid for: **09/26/2024**  
Issued on: **09/25/2024**



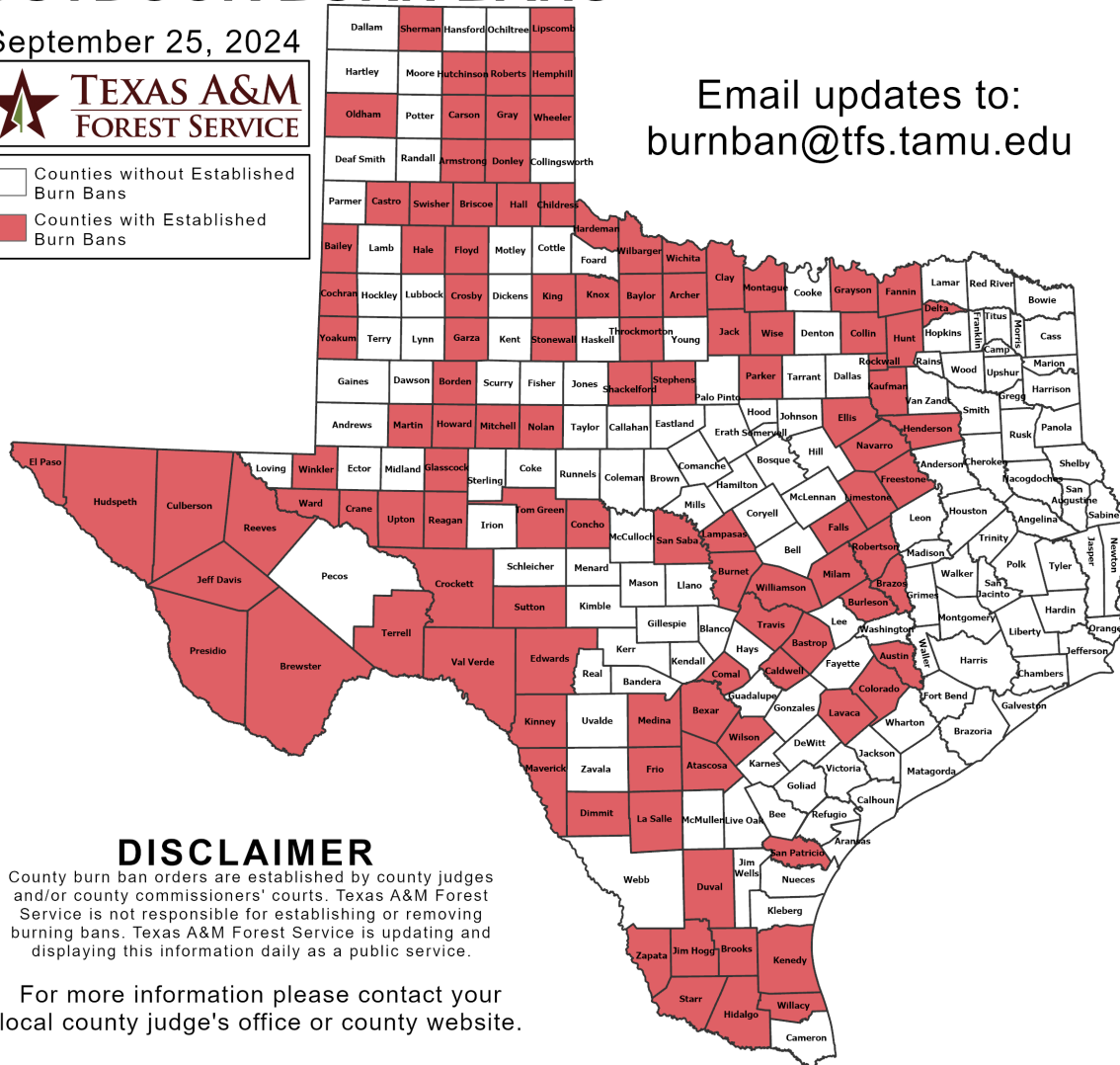
# Burn Ban

## OUTDOOR BURN BANS

September 25, 2024



Counties without Established Burn Bans  
 Counties with Established Burn Bans



Email updates to:  
[burnban@tfs.tamu.edu](mailto:burnban@tfs.tamu.edu)

### Counties with Burn Bans: 110

- |           |            |              |
|-----------|------------|--------------|
| Archer    | Fannin     | Navarro      |
| Armstrong | Floyd      | Nolan        |
| Atascosa  | Freestone  | Oldham       |
| Austin    | Frio       | Parker       |
| Bailey    | Garza      | Presidio     |
| Bastrop   | Glasscock  | Reagan       |
| Baylor    | Gray       | Reeves       |
| Bexar     | Grayson    | Roberts      |
| Borden    | Hale       | Robertson    |
| Brazos    | Hall       | Rockwall     |
| Brewster  | Hardeman   | San Patricio |
| Briscoe   | Hemphill   | San Saba     |
| Brooks    | Henderson  | Shackelford  |
| Burleson  | Hidalgo    | Sherman      |
| Burnet    | Howard     | Starr        |
| Caldwell  | Hudspeth   | Stephens     |
| Carson    | Hunt       | Stonewall    |
| Castro    | Hutchinson | Sutton       |
| Childress | Jack       | Swisher      |
| Clay      | Jeff Davis | Terrell      |
| Cochran   | Jim Hogg   | Throckmorton |
| Collin    | Kaufman    | Tom Green    |
| Colorado  | Kenedy     | Travis       |
| Comal     | King       | Upton        |
| Concho    | Kinney     | Val Verde    |
| Crane     | Knox       | Ward         |
| Crockett  | Lampasas   | Wheeler      |
| Crosby    | La Salle   | Wichita      |
| Culberson | Lavaca     | Willbarger   |
| Delta     | Limestone  | Willacy      |
| Dimmit    | Lipscomb   | Williamson   |
| Duval     | Donley     | Wilson       |
| Edwards   | Martin     | Winkler      |
| Ellis     | Maverick   | Wise         |
| El Paso   | Medina     | Yoakum       |
| Falls     | Milam      | Zapata       |
|           | Mitchell   |              |
|           | Montague   |              |

### DISCLAIMER

County burn ban orders are established by county judges and/or county commissioners' courts. Texas A&M Forest Service is not responsible for establishing or removing burning bans. Texas A&M Forest Service is updating and displaying this information daily as a public service.

For more information please contact your local county judge's office or county website.

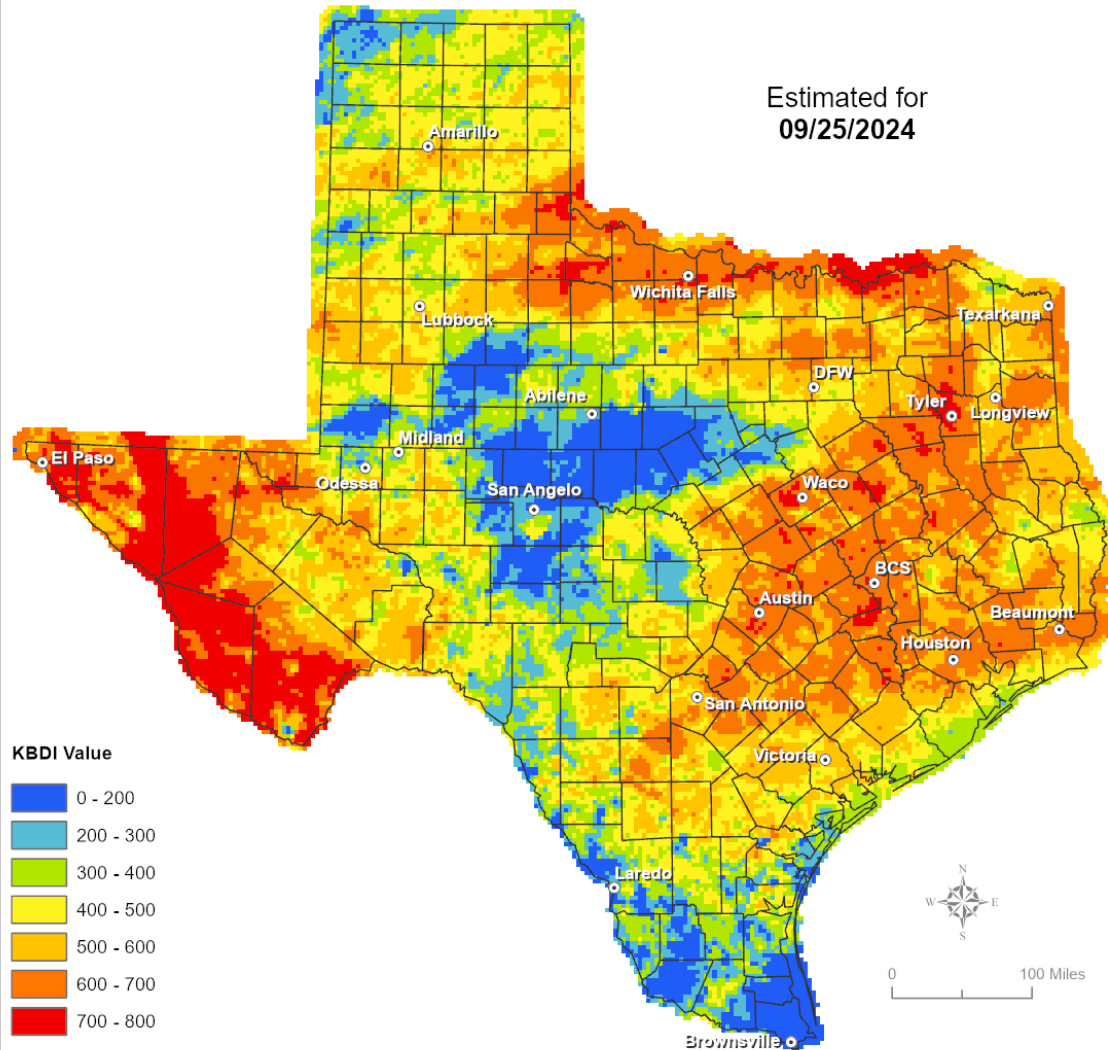
RED FLAG WARNINGS: [www.weather.gov](http://www.weather.gov)  
 Additional map formats available at <https://tfsweb.tamu.edu/Burnbans/>

# Keetch-Byram Drought Index

## Keetch-Byram Drought Index

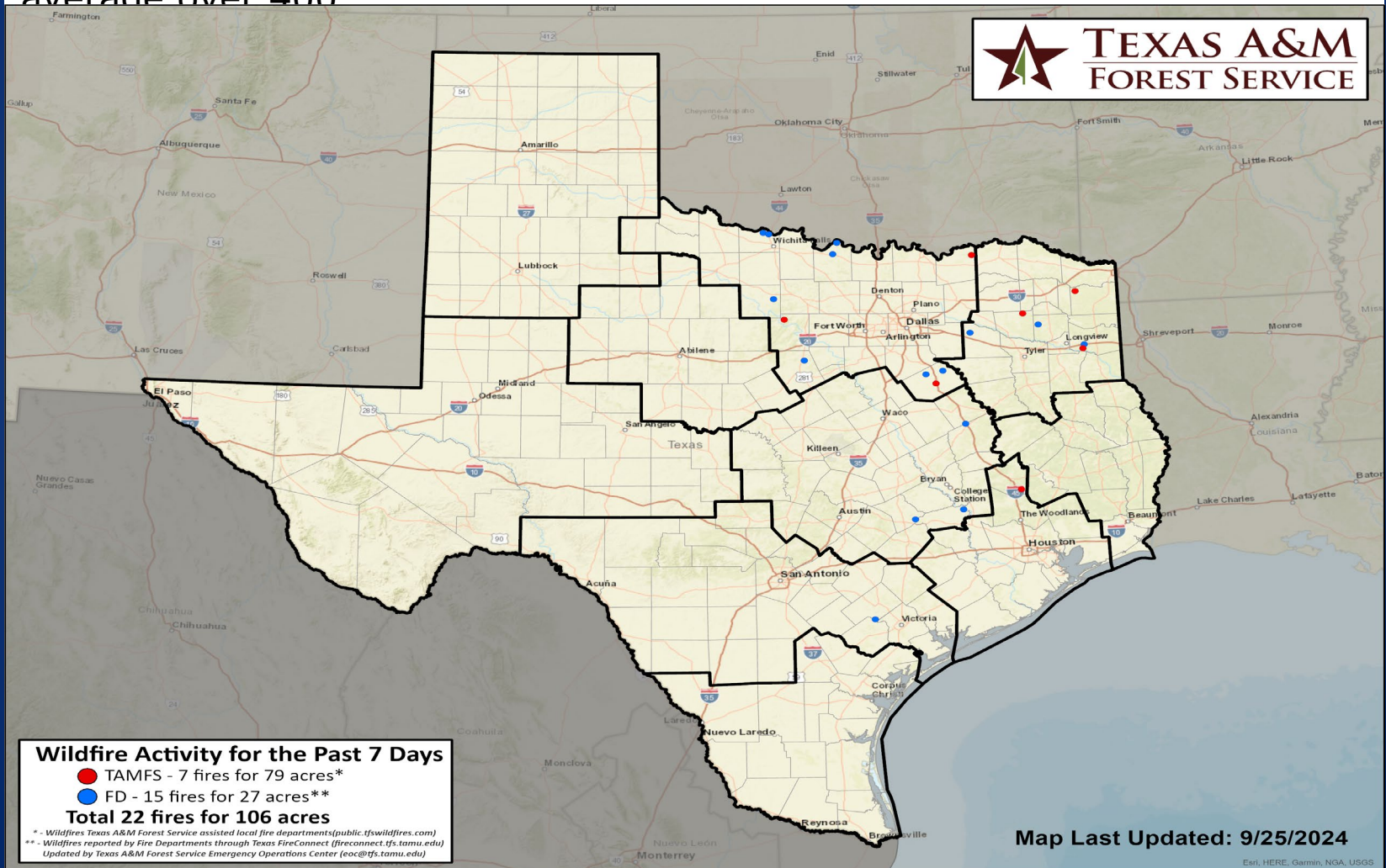
(4 km x 4 km resolution)

Estimated for  
09/25/2024



# Fire Activity (\*Last 24 Hours)

Report of 358 (No Change) fires and 1,272,541 (No Change) acres have been burned this year. There are 110 (+1) counties with burn bans. The Keetch-Byram Drought Index list contains 185 (+1) counties with an average over 400



# Training

DATES		TITLE	COURSE	LOCATION
09/10/24	10/05/24	Community Emergency Response Team Basic Training	G-317	Burleson
09/23/24	09/27/24	NIMS ICS All-Hazards Incident Commander Course	L-950	Amarillo
09/23/24	09/27/24	NIMS ICS All-Hazards Safety Officer Course	L-954	Houston
09/23/24	09/26/24	NIMS ICS All-Hazards Operations Section Chief Course	L-958	Fort Worth
09/23/24	09/26/24	NIMS ICS All-Hazards Resources and Demob Unit Leaders Course	L-965	Austin
09/23/24	09/27/24	NIMS ICS All-Hazards Logistics Section Chief Course	L-967	Bryan
09/25/24	09/27/24	Intermediate Emergency Operations Center Functions	G-2300	Humble
09/25/24	09/27/24	Intermediate Incident Command System for Expanding Incidents	G-300	Lubbock
09/25/24	09/26/24	Advanced Incident Command System for Complex Incidents	G-400	Midland
09/26/24	06/27/24	Advanced Incident Command System for Complex Incidents	G-400	Beaumont