

# Texas Division of Emergency Management Texas State Operations Center



Wednesday, October 2<sup>nd</sup>, 2024  
As of 0900 CDT

# Tropical Weather Awareness

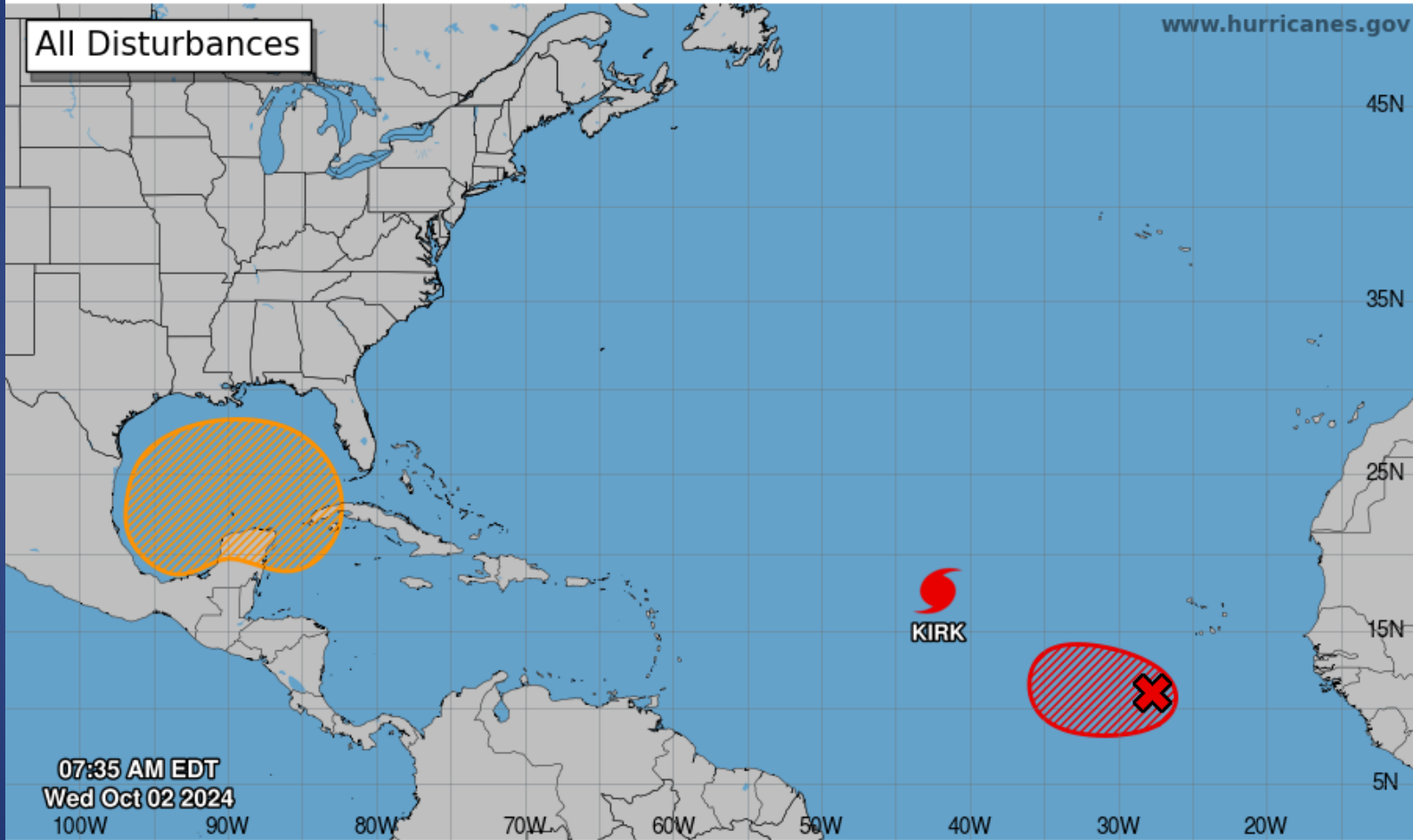


## Seven-Day Graphical Tropical Weather Outlook

National Hurricane Center Miami, Florida



[www.hurricanes.gov](http://www.hurricanes.gov)



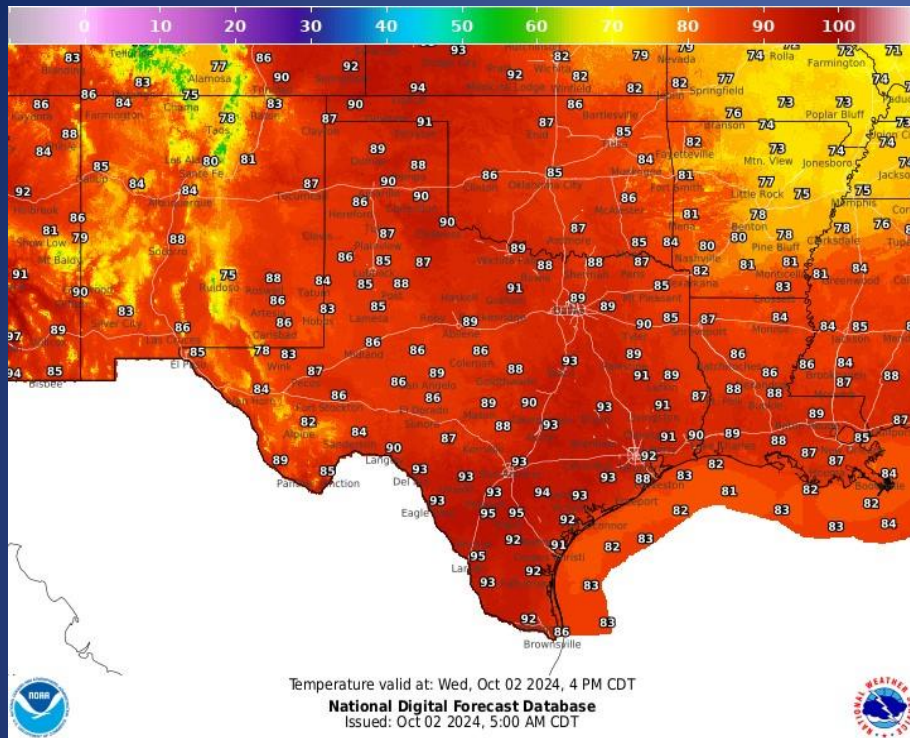
07:35 AM EDT  
Wed Oct 02 2024

Current Disturbances and Seven-Day Cyclone Formation Chance: < 40% 40-60% > 60%  
Tropical or Sub-Tropical Cyclone: Depression Storm Hurricane  
 Post-Tropical Cyclone or Remnants

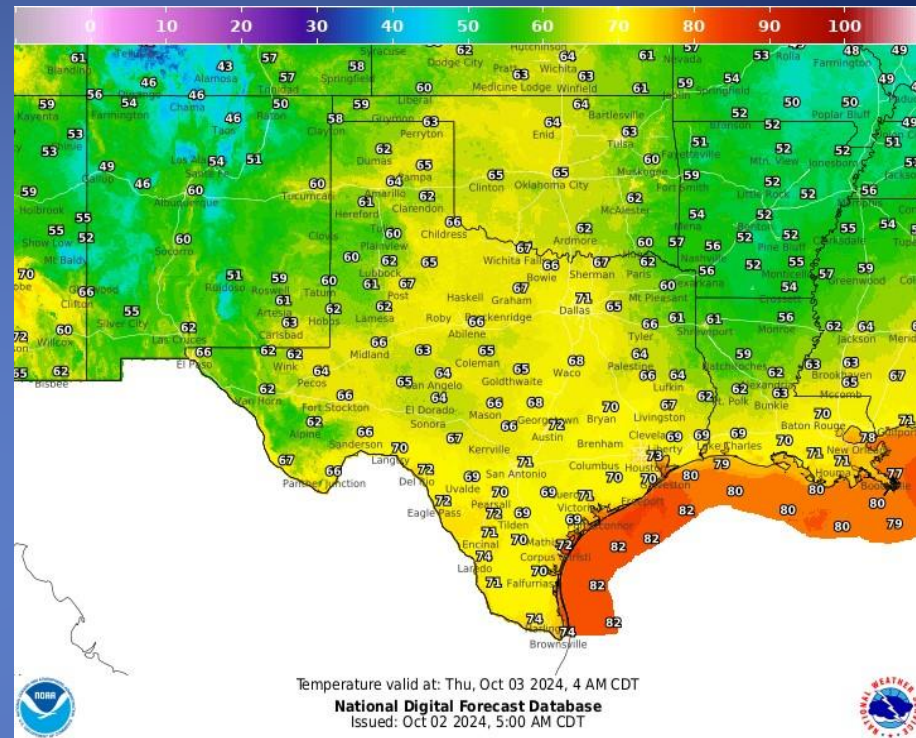
# Informational Products Distributed by the State Operations Center

<b>DATE</b>	<b>SUBJECT</b>
10/01/24	National Hurricane Center Tropical Weather Outlook 1:00 PM CDT
10/01/24	National Hurricane Center Tropical Weather Outlook 7:00 PM CDT
10/02/24	National Hurricane Center Tropical Weather Outlook 1:00 AM CDT
10/02/24	National Hurricane Center Tropical Weather Outlook 7:00 AM CDT
10/02/24	Daily NWS Threat Brief for FEMA Region 6

# Weather Forecast

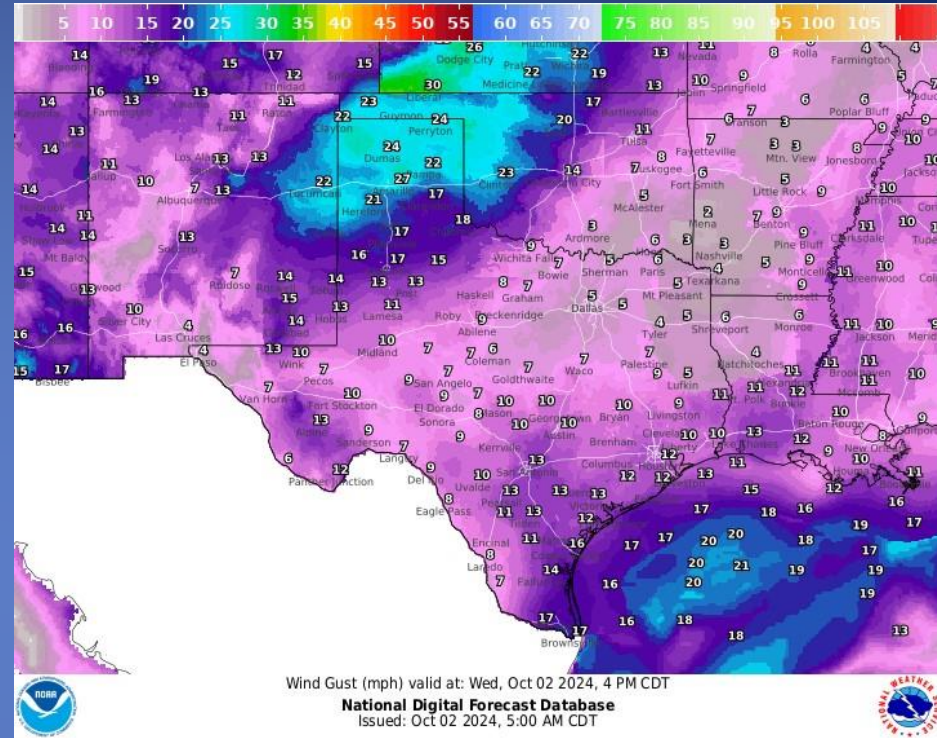
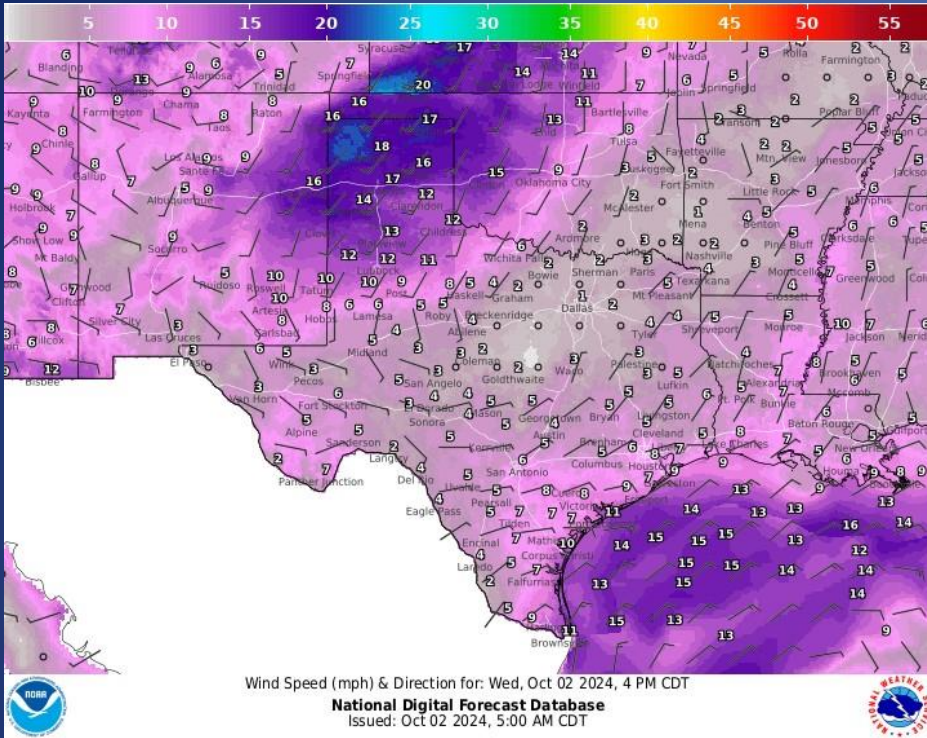


## Highs



## Lows

# Weather Forecast



## Wind Speeds

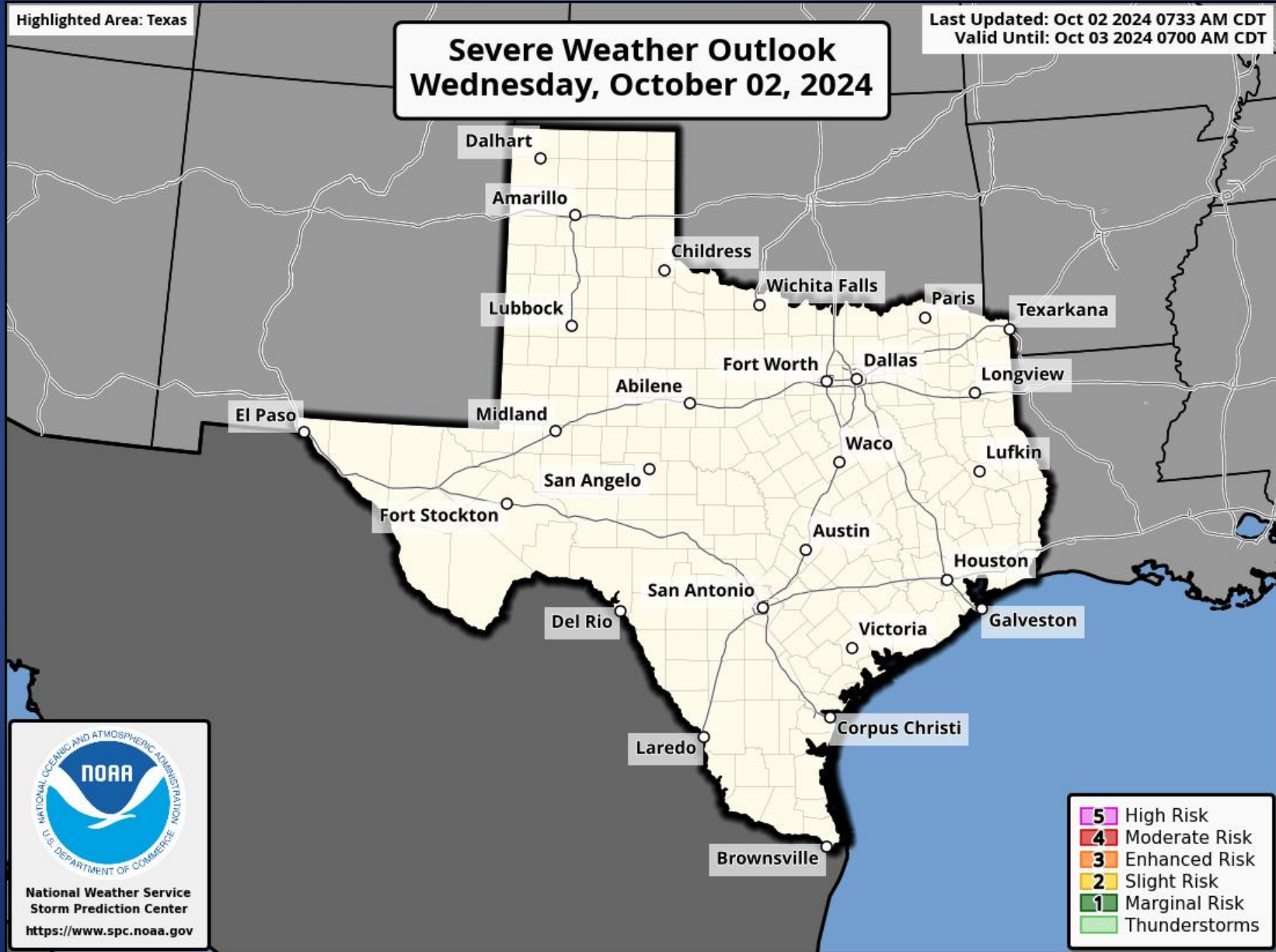
## Gusts

# Hazardous Weather

Highlighted Area: Texas

Last Updated: Oct 02 2024 0733 AM CDT  
Valid Until: Oct 03 2024 0700 AM CDT

## Severe Weather Outlook Wednesday, October 02, 2024



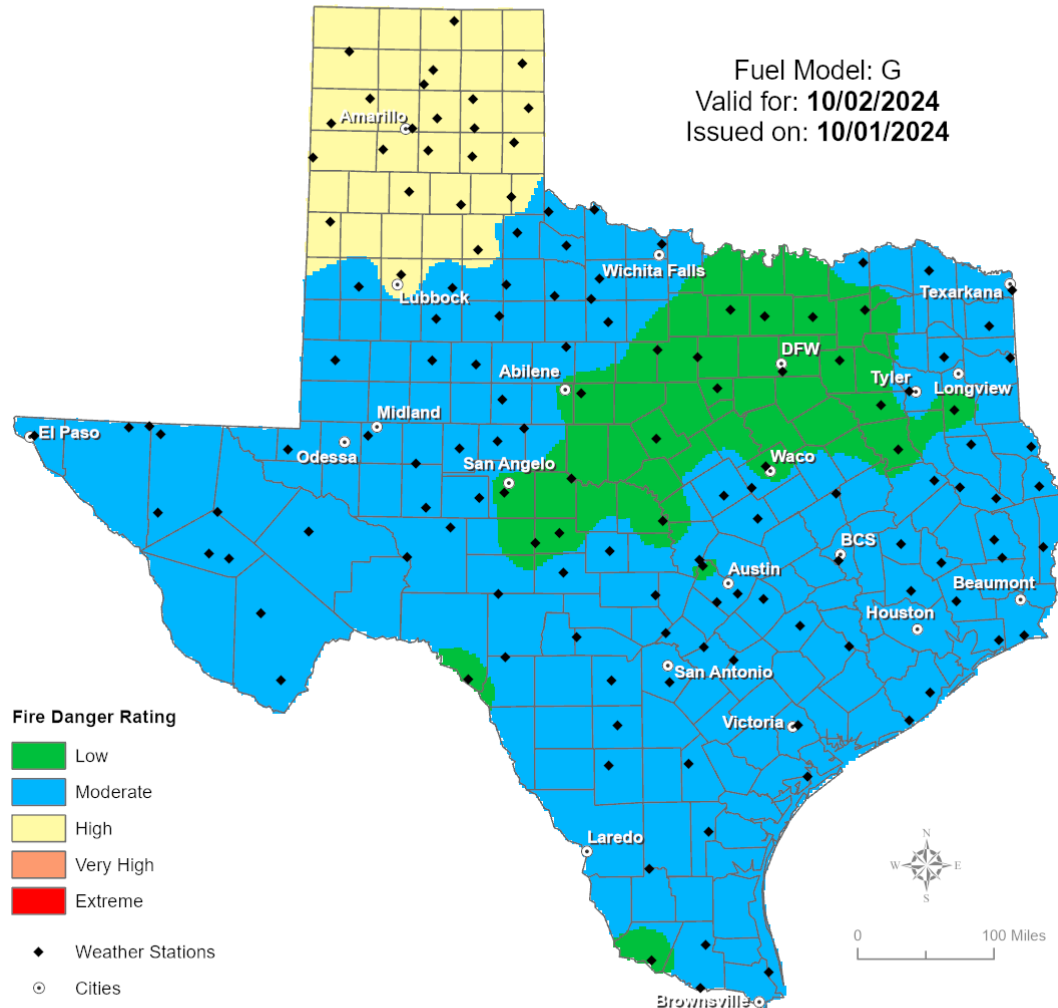
- 5 High Risk
- 4 Moderate Risk
- 3 Enhanced Risk
- 2 Slight Risk
- 1 Marginal Risk
- Thunderstorms



National Weather Service  
Storm Prediction Center  
<https://www.spc.noaa.gov>

# Fire Danger Forecast

## Forecast Fire Danger



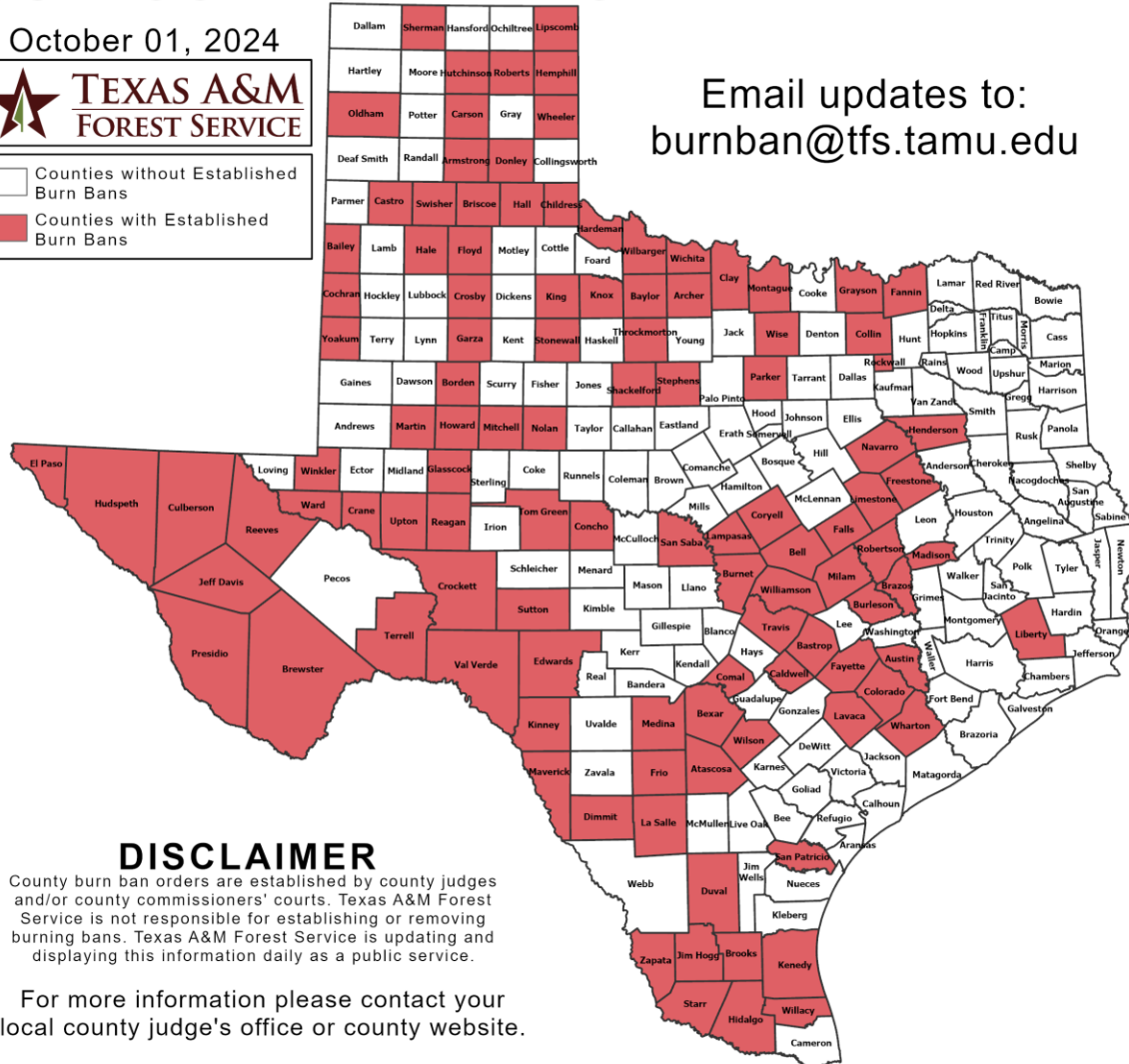
# Burn Ban

## OUTDOOR BURN BANS

October 01, 2024



Counties without Established Burn Bans  
 Counties with Established Burn Bans



Email updates to:  
[burnban@tfs.tamu.edu](mailto:burnban@tfs.tamu.edu)

### Counties with Burn Bans: 110

- Archer
- Armstrong
- Atascosa
- Austin
- Bailey
- Bastrop
- Baylor
- Bell
- Bexar
- Borden
- Brazos
- Brewster
- Briscoe
- Brooks
- Burleson
- Burnet
- Caldwell
- Carson
- Castro
- Childress
- Clay
- Cochran
- Collin
- Colorado
- Comal
- Concho
- Coryell
- Crane
- Crockett
- Crosby
- Culberson
- Dimmit
- Donley
- Duval
- Edwards
- El Paso
- Falls
- Fannin
- Fayette
- Floyd
- Freestone
- Frio
- Garza
- Glasscock
- Grayson
- Hale
- Hall
- Hardeman
- Hardness
- Hemphill
- Henderson
- Hidalgo
- Howard
- Hudspeth
- Hutchinson
- Jeff Davis
- Jim Hogg
- Kenedy
- King
- Kinney
- Knox
- Lampasas
- La Salle
- Lavaca
- Liberty
- Limestone
- Lipscomb
- Madison
- Martin
- Williamson
- Maverick
- Medina
- Milam
- Mitchell
- Montague
- Navarro
- Nolan
- Oldham
- Parker
- Presidio
- Reagan
- Reeves
- Roberts
- Robertson
- Rockwall
- San Patricio
- San Saba
- Shackelford
- Sherman
- Starr
- Stephens
- Stonewall
- Sutton
- Tarrant
- Terrell
- Throckmorton
- Tom Green
- Travis
- Upton
- Val Verde
- Ward
- Wharton
- Wheeler
- Wichita
- Wilbarger
- Willacy
- Williamson
- Wilson
- Winkler
- Wise
- Yoakum
- Zapata

### DISCLAIMER

County burn ban orders are established by county judges and/or county commissioners' courts. Texas A&M Forest Service is not responsible for establishing or removing burning bans. Texas A&M Forest Service is updating and displaying this information daily as a public service.

For more information please contact your local county judge's office or county website.

**RED FLAG WARNINGS:** [www.weather.gov](http://www.weather.gov)  
 Additional map formats available at <https://tfsweb.tamu.edu/Burnbans/>

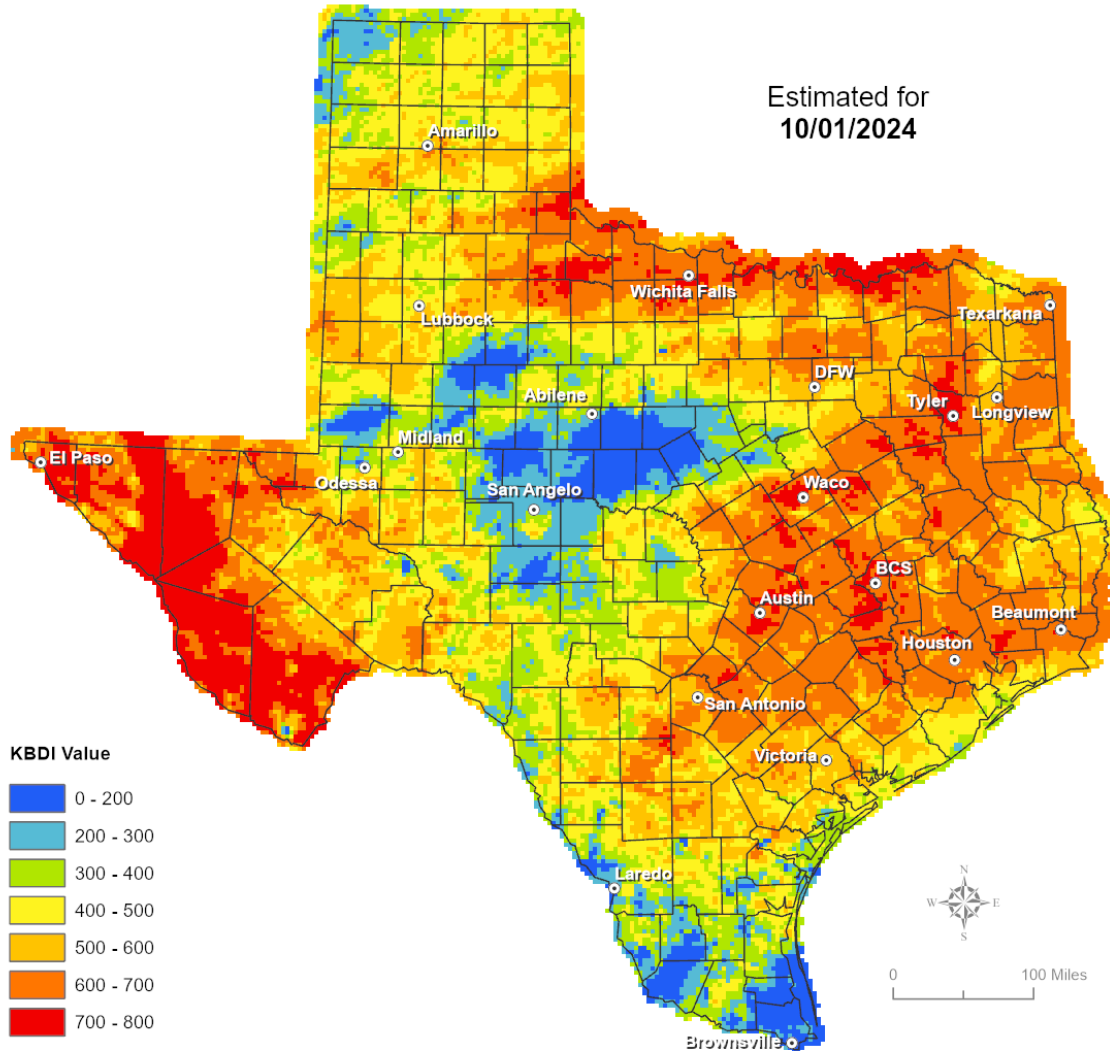


# Keetch-Byram Drought Index

## Keetch-Byram Drought Index

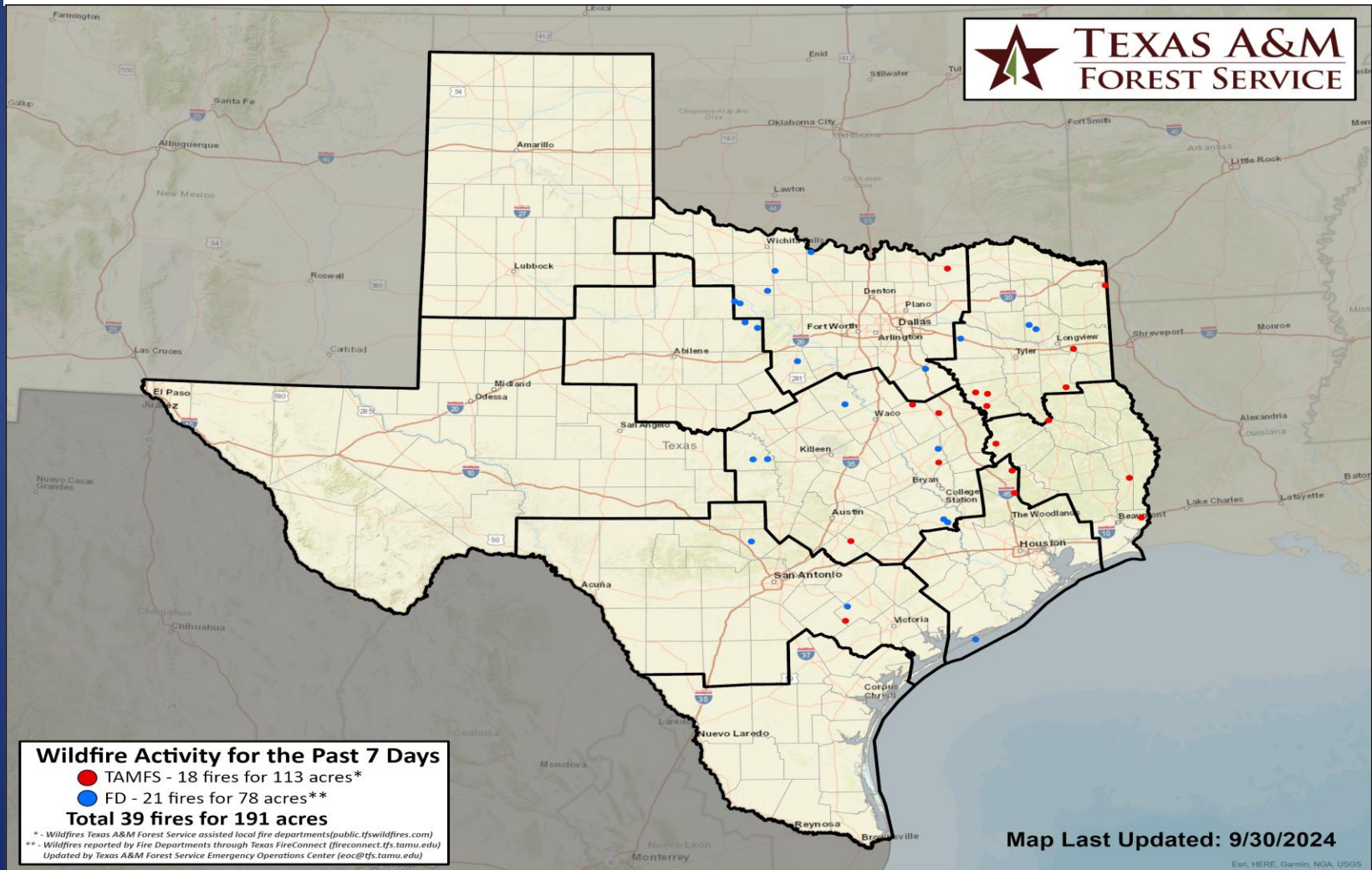
(4 km x 4 km resolution)

Estimated for  
10/01/2024



# Fire Activity (\*Last 24 Hours)

Report of 376 (+1) fires and 1,272,656 (+4) acres have been burned this year. There are 110 (+1) counties with burn bans. The Keetch-Byram Drought Index list contains 203 (+6) counties with an average over 400.



# Training

DATES		TITLE	COURSE	LOCATION
09/10/24	10/05/24	Community Emergency Response Team Basic Training	G-317	Burleson
09/30/24	10/02/24	Intermediate Incident Command System for Expanding Incidents	G-300	McAllen
09/30/24	10/11/24	Rescue Specialist (Certification Course)	H-515	Pecos
09/30/24	10/03/24	sUAS for Public Safety Personnel	H-600	Crockett
10/01/24	10/02/24	Homeland Security Exercise and Evaluation Program (HSEEP) Training Course	L-146	Austin
10/01/24	10/04/24	Texas Emergency Management Response to Recovery Course	T-PUB250	El Paso
10/02/24	10/03/24	Advanced Incident Command System for Complex Incidents	G-400	Texas City
10/02/24	10/03/24	Advanced Incident Command System for Complex Incidents	G-400	Uvalde

# Training

DATES		TITLE	COURSE	LOCATION
10/02/24	10/02/24	Executive Guide Public Officials Workshop	T-PUB200	Weslaco
10/02/24	10/03/24	Advanced Incident Command System for Complex Incidents	G-400	Lubbock
10/02/24	10/03/24	Advanced Incident Command System for Complex Incidents	G-400	McAllen

# Statewide Significant Events

DATES		LOCATION	EVENT
09/27/24	10/20/24	Dallas	State Fair of Texas