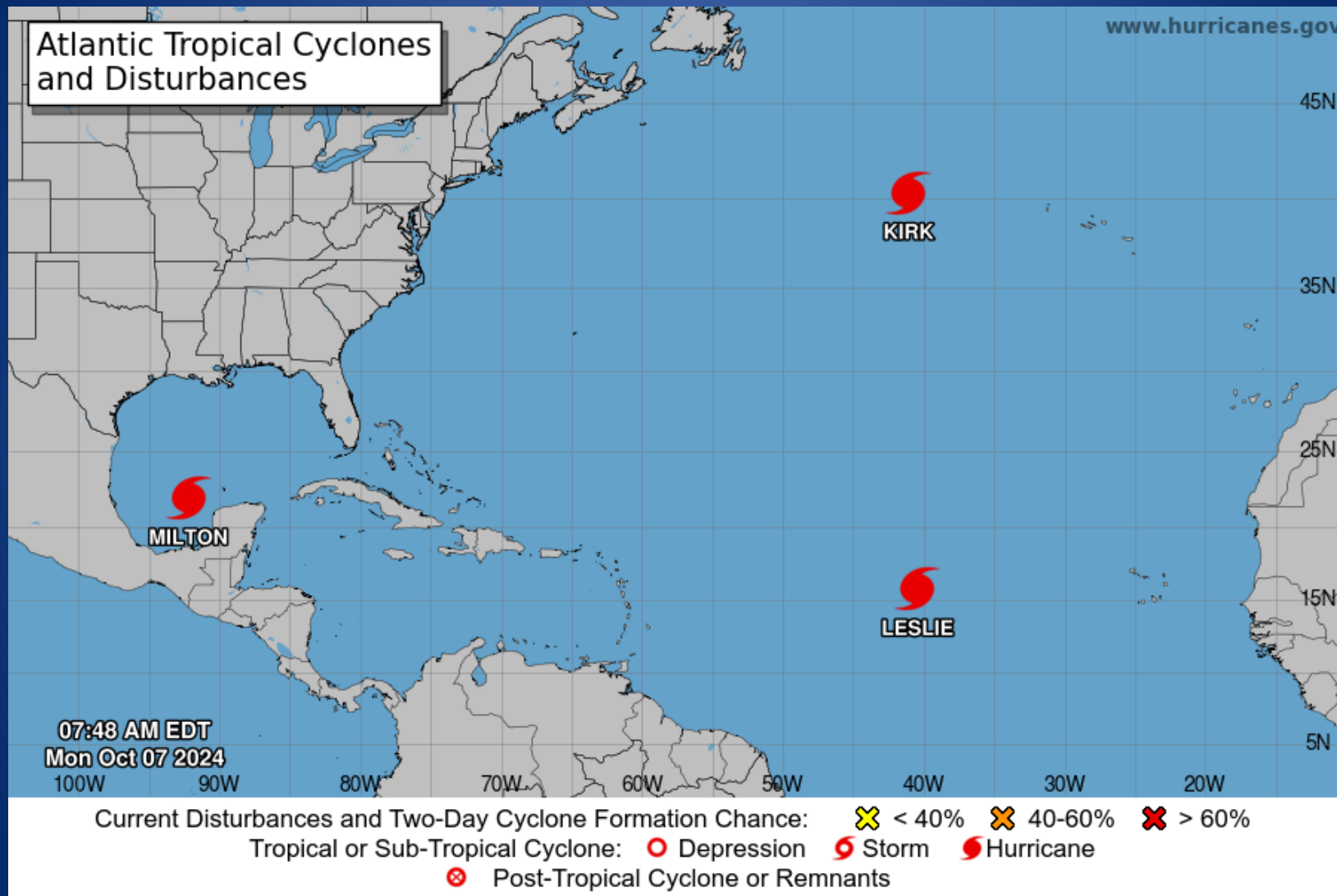


# Texas Division of Emergency Management Texas State Operations Center



Monday, October 7<sup>th</sup>, 2024  
As of 0900 CDT

# Tropical Weather Awareness



# Incidents Reported to the State Operations Center (last 24 hours)

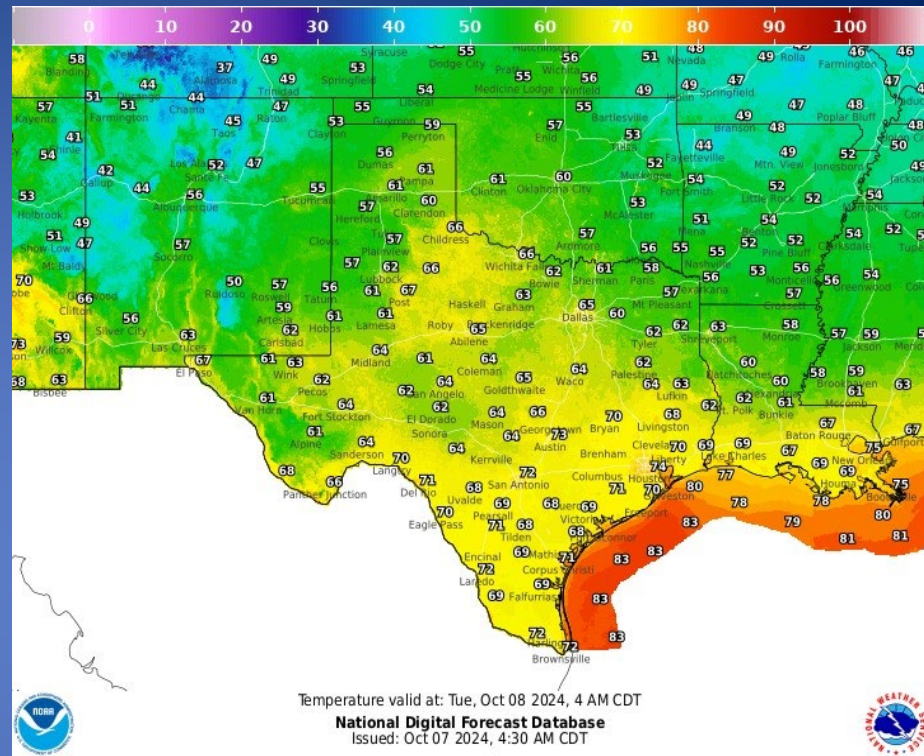
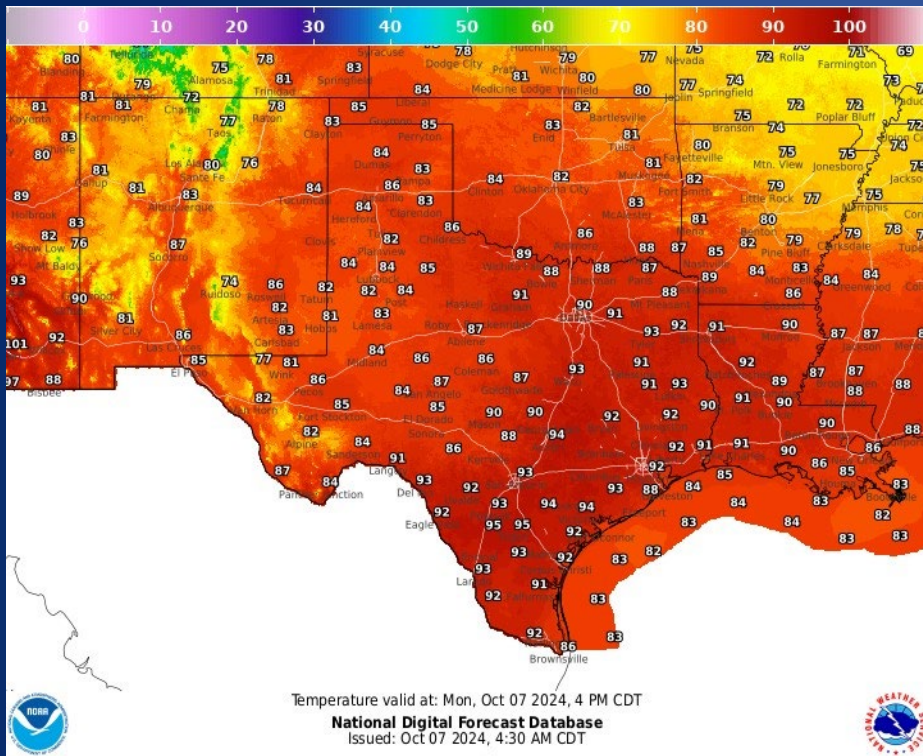
<b>DATE</b>	<b>SUBJECT</b>	<b>LOCATION</b>
10/07/24	PLB Incident #24I0770 Opened	Nueces County

# Informational Products Distributed by the State Operations Center

<b>DATE</b>	<b>SUBJECT</b>
10/06/24	National Hurricane Center: Tropical Storm Milton Advisory Number 5
10/06/24	National Hurricane Center: Hurricane Milton Advisory Number 6
10/06/24	National Hurricane Center: Hurricane Milton Advisory Number 7
10/07/24	National Hurricane Center: Hurricane Milton Advisory Number 8
10/07/24	NWS Lake Charles, LA: Quick Tropical and Weather Update Monday
10/07/24	Daily NWS Threat Brief for FEMA Region 6
10/07/24	NWS El Paso, TX/Santa Teresa, NM: Drought Information Statement
10/07/24	NWS Corpus Christi: Tracking Milton   Prolonged Coastal Flooding This Week   Increasing Rip Current Risk
10/07/24	National Hurricane Center: Special Advisory Number 9 for Hurricane Milton



# Weather Forecast

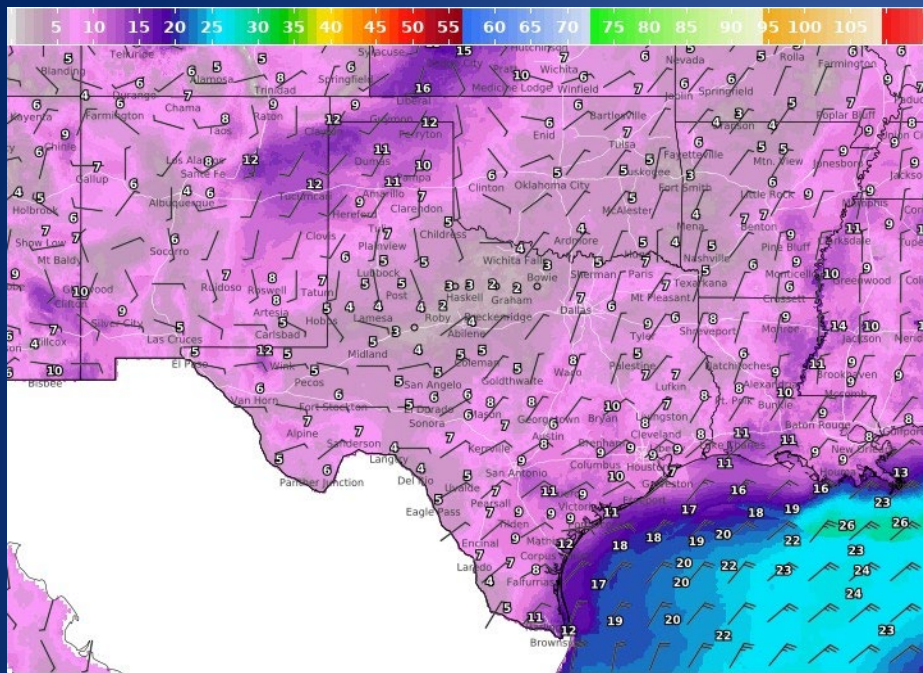


## Highs

## Lows

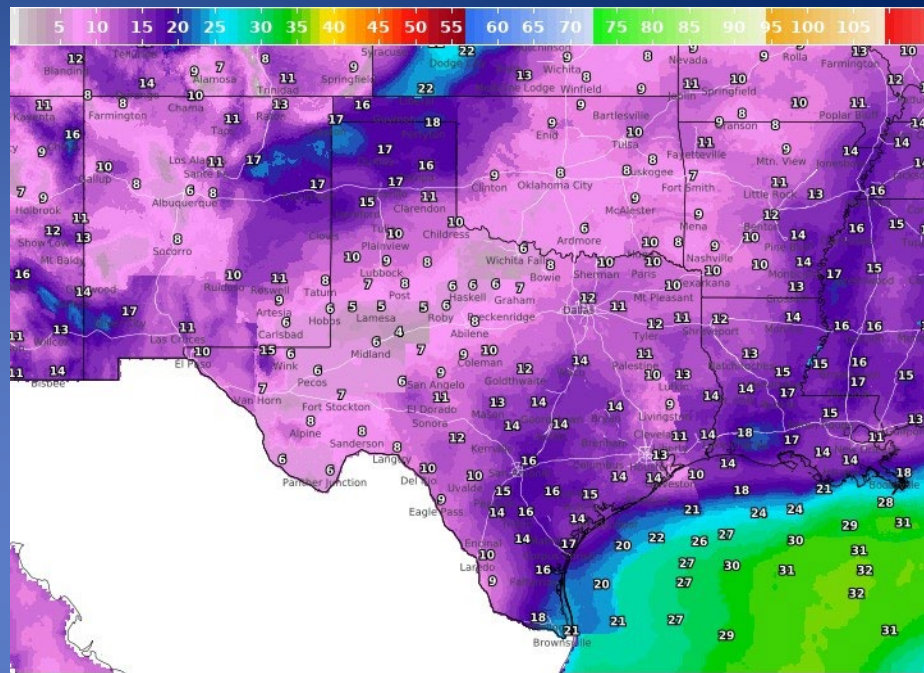
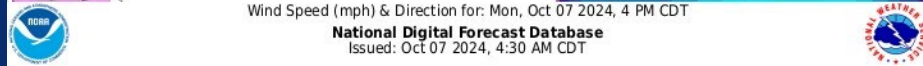


# Weather Forecast



Wind Speed (mph) & Direction for: Mon, Oct 07 2024, 4 PM CDT

**National Digital Forecast Database**  
Issued: Oct 07 2024, 4:30 AM CDT



Wind Gust (mph) valid at: Mon, Oct 07 2024, 4 PM CDT

**National Digital Forecast Database**  
Issued: Oct 07 2024, 4:30 AM CDT



## Wind Speeds

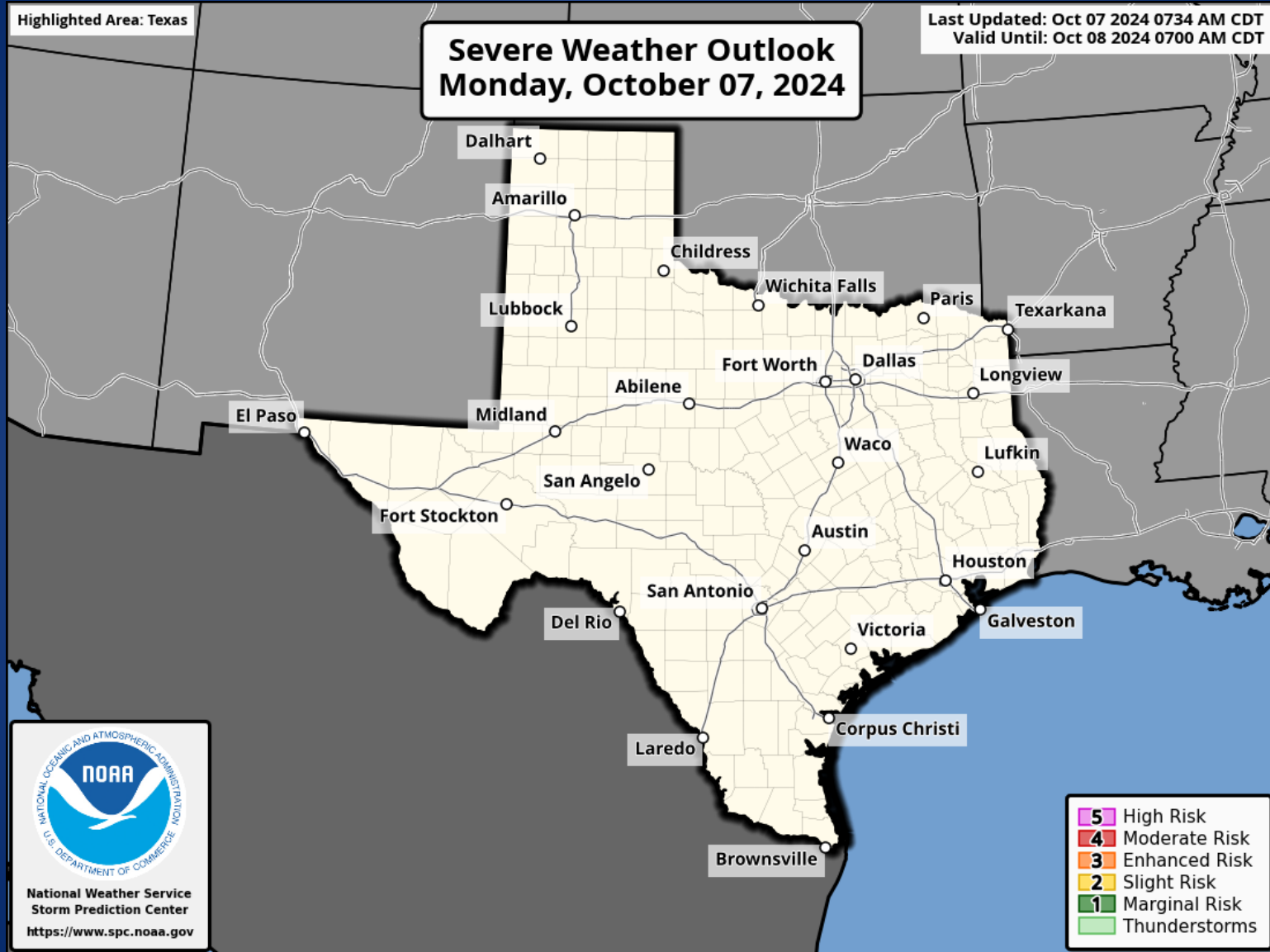
## Gusts

# Hazardous Weather

Highlighted Area: Texas

Last Updated: Oct 07 2024 0734 AM CDT  
Valid Until: Oct 08 2024 0700 AM CDT

## Severe Weather Outlook Monday, October 07, 2024



National Weather Service  
Storm Prediction Center  
<https://www.spc.noaa.gov>

- 5 High Risk
- 4 Moderate Risk
- 3 Enhanced Risk
- 2 Slight Risk
- 1 Marginal Risk
- Thunderstorms

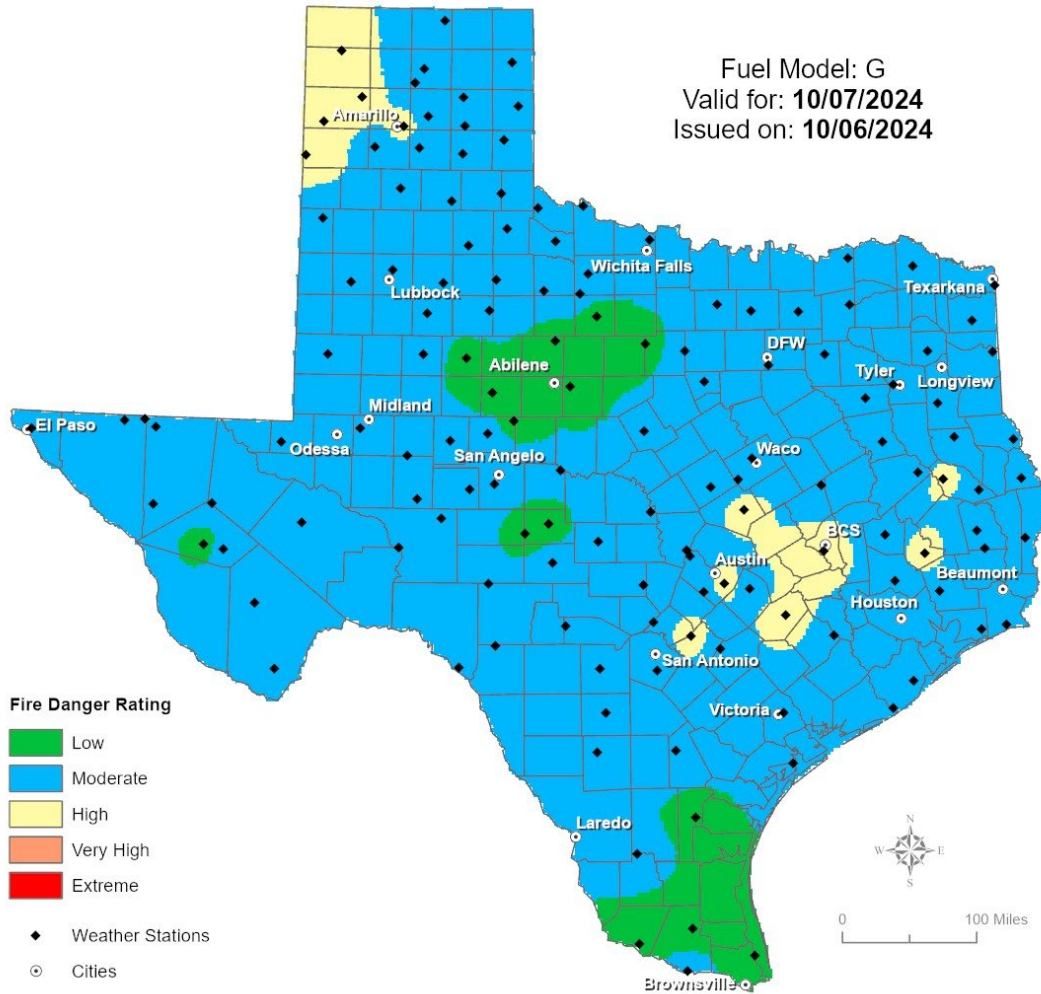
# Weather Warnings/Advisories Issued

<b>DATE</b>	<b>WARNING TYPE</b>	<b>LOCATION</b>
10/07/24	Coastal Flood Advisory	Cameron, Kenedy and Willacy Counties



# Fire Danger Forecast

## Forecast Fire Danger



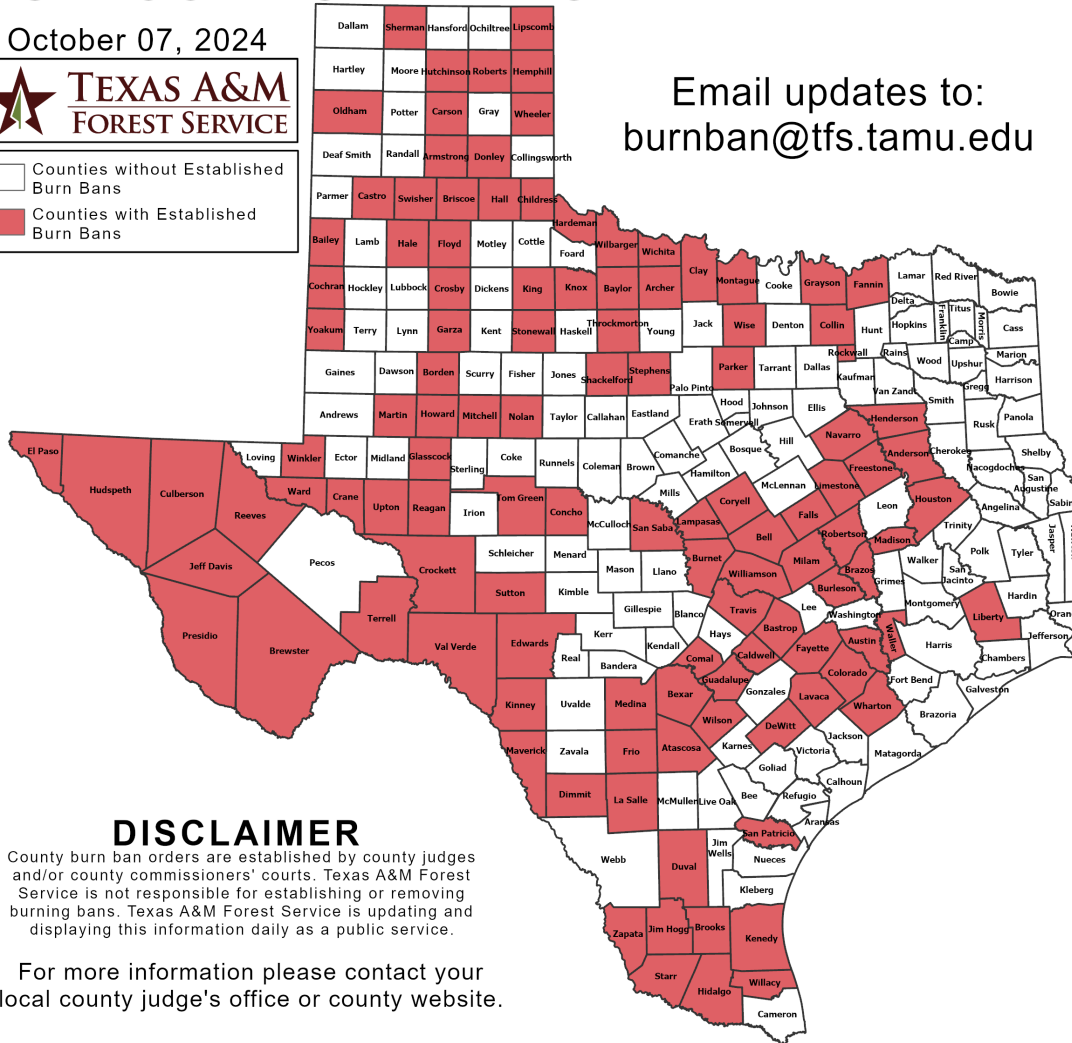
# Burn Ban

## OUTDOOR BURN BANS

October 07, 2024



- Counties without Established Burn Bans
- Counties with Established Burn Bans



Email updates to:  
[burnban@tfs.tamu.edu](mailto:burnban@tfs.tamu.edu)

### Counties with Burn Bans: 115

- Anderson
- Archer
- Armstrong
- Atascosa
- Austin
- Bailey
- Bastrop
- Baylor
- Bell
- Bexar
- Borden
- Brazos
- Brewster
- Briscoe
- Brooks
- Burleson
- Burnet
- Caldwell
- Carson
- Castro
- Childress
- Clay
- Cochran
- Collin
- Colorado
- Comal
- Concho
- Coryell
- Crane
- Crockett
- Crosby
- Culberson
- DeWitt
- Dimmit
- Duval
- Edwards
- El Paso
- Falls
- Fannin
- Fayette
- Floyd
- Freestone
- Frio
- Garza
- Glasscock
- Grayson
- Guadalupe
- Hale
- Hall
- Hardeman
- Hemphill
- Henderson
- Hidalgo
- Houston
- Howard
- Hudspeth
- Hutchinson
- Jeff Davis
- Jim Hogg
- Kenedy
- King
- Kinney
- Knox
- Lampasas
- La Salle
- Lavaca
- Liberty
- Limestone
- Lipscomb
- Madison
- Martin
- Maverick
- Medina
- Milam
- Mitchell
- Montague
- Navarro
- Nolan
- Oldham
- Parker
- Presidio
- Reagan
- Reeves
- Roberts
- Robertson
- Rockwall
- San Patricio
- San Saba
- Shackelford
- Sherman
- Starr
- Stephens
- Stonewall
- Sutton
- Swisher
- Terrell
- Throckmorton
- Tom Green
- Travis
- Upton
- Val Verde
- Waller
- Ward
- Wharton
- Wheeler
- Wichita
- Wilbarger
- Willacy
- Williamson
- Willis
- Winkler
- Wise
- Yoakum
- Zapata

### DISCLAIMER

County burn ban orders are established by county judges and/or county commissioners' courts. Texas A&M Forest Service is not responsible for establishing or removing burning bans. Texas A&M Forest Service is updating and displaying this information daily as a public service.

For more information please contact your local county judge's office or county website.

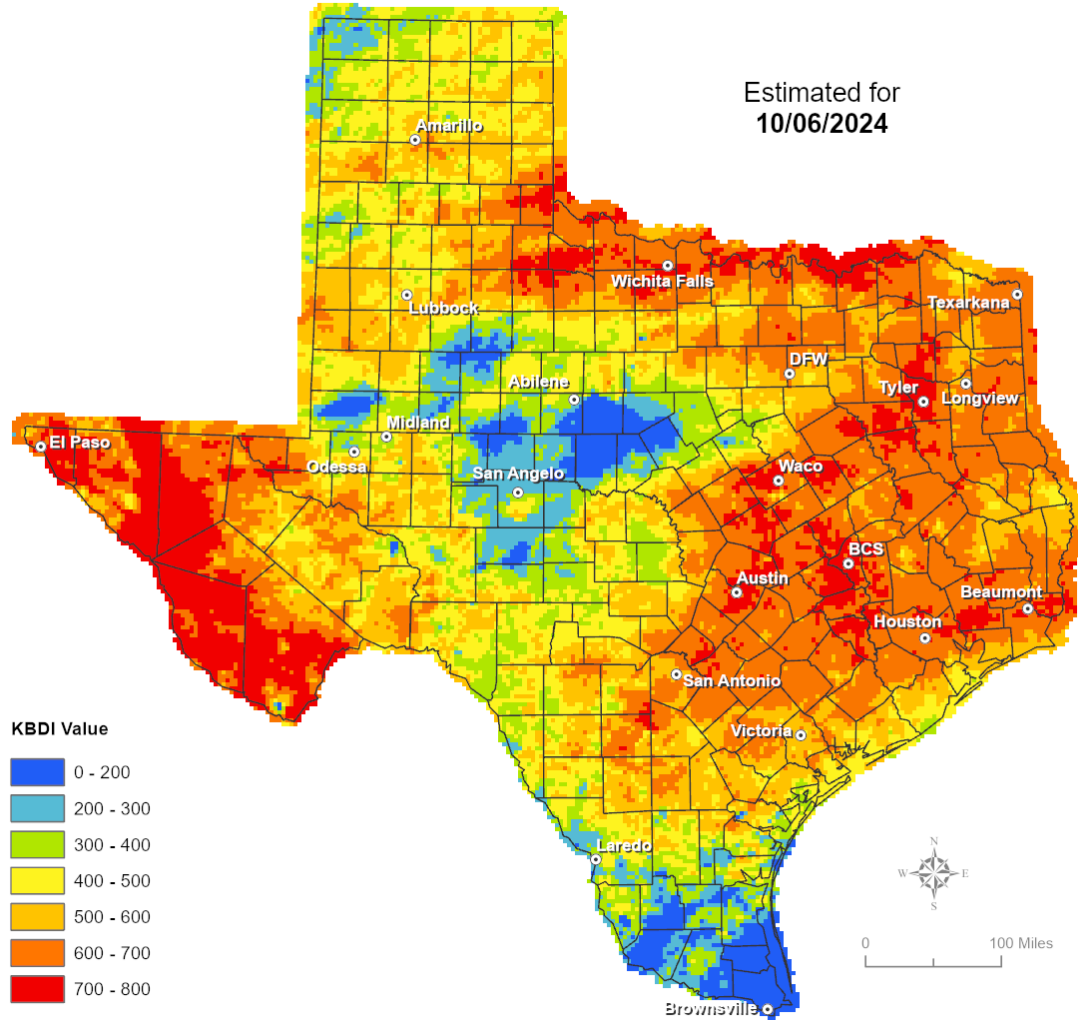
RED FLAG WARNINGS: [www.weather.gov](http://www.weather.gov)  
Additional map formats available at <https://tfsweb.tamu.edu/Burnbans/>

# Keetch-Byram Drought Index

## Keetch-Byram Drought Index

(4 km x 4 km resolution)

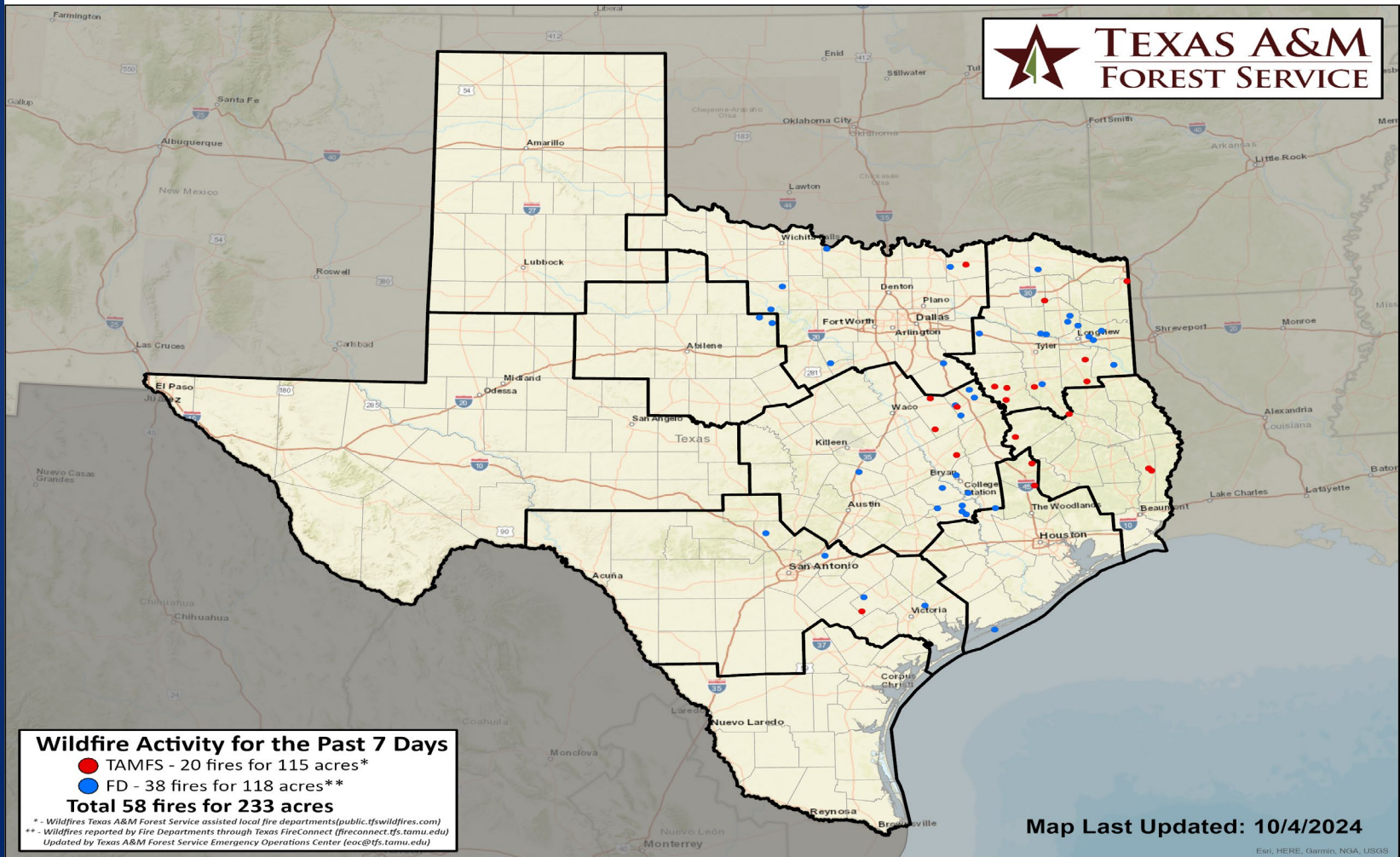
Estimated for  
10/06/2024





# Fire Activity (\*Last 24 Hours)

Report of 388 (+4) fires and 1,272,756 (+48) acres have been burned this year. There are 115 (No Change) counties with burn bans. The Keetch-Byram Drought Index list contains 215 (+2) counties with an average over 400.



# Training

DATES		TITLE	COURSE	LOCATION
09/30/24	10/11/24	Rescue Specialist (Certification Course)	H-515	Pecos
10/07/24	10/09/24	Intermediate Incident Command System for Expanding Incidents	G-300	Boerne
10/07/24	10/09/24	Intermediate Incident Command System for Expanding Incidents	G-300	Rockwall
10/07/24	10/10/24	NIMS ICS All-Hazards Planning Section Chief Course	L-962	Baytown

# Statewide Significant Events

DATES		LOCATION	EVENT
09/27/24	10/20/24	Dallas	State Fair of Texas
10/07/24	10/09/24	Denton	Arts and Jazz Festival

# Exercises

DATES		AGENCY/LOCATION	TYPE: EXERCISE NAME
10/08/24	10/08/24	NCTCOG / Tarrant and Collin Counties	Tabletop : Cyber/EOC/Fusion Exercise