

Tropical Weather Awareness



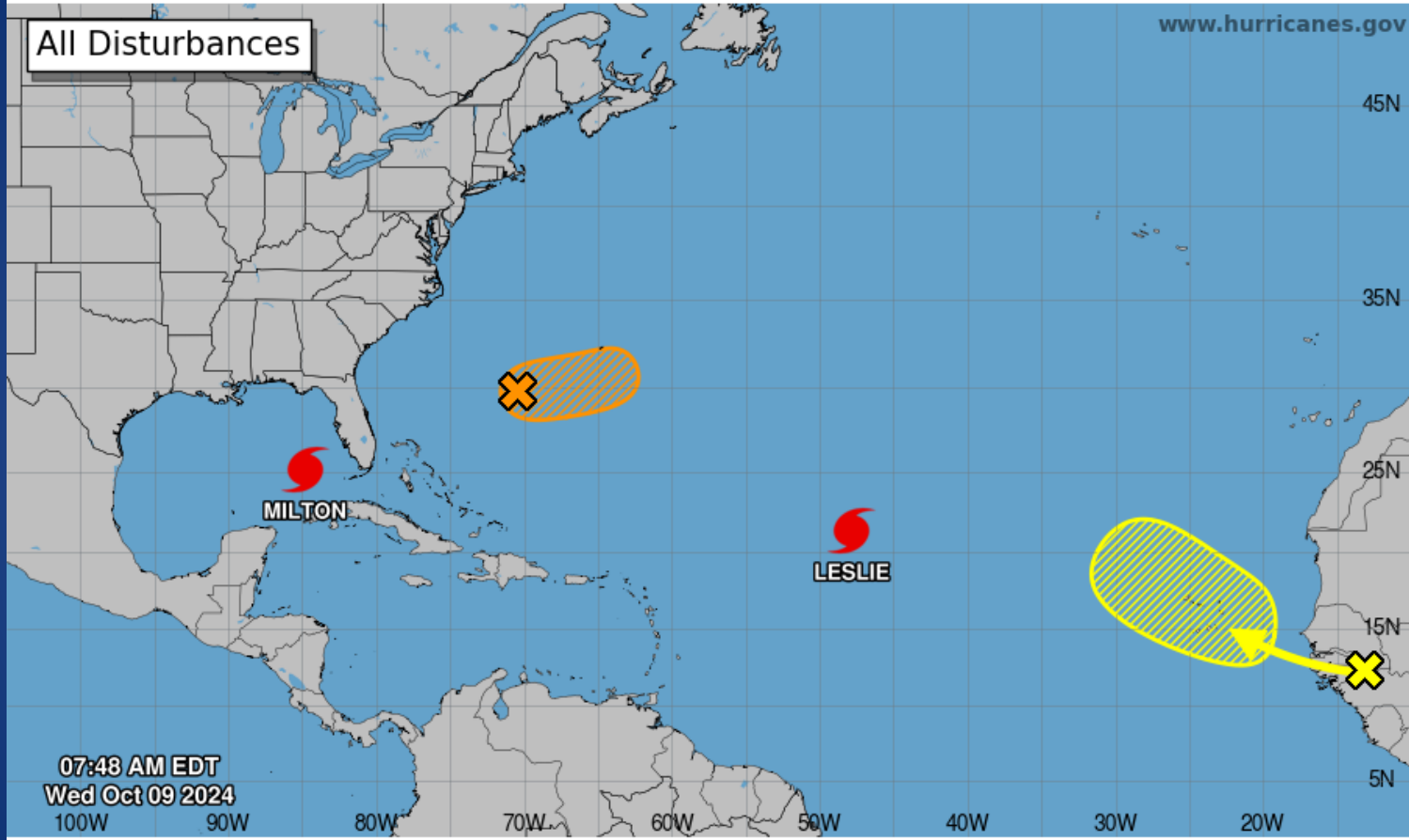
Seven-Day Graphical Tropical Weather Outlook

National Hurricane Center Miami, Florida



www.hurricanes.gov

All Disturbances



07:48 AM EDT
Wed Oct 09 2024

Current Disturbances and Seven-Day Cyclone Formation Chance: < 40% 40-60% > 60%
Tropical or Sub-Tropical Cyclone: Depression Storm Hurricane
 Post-Tropical Cyclone or Remnants

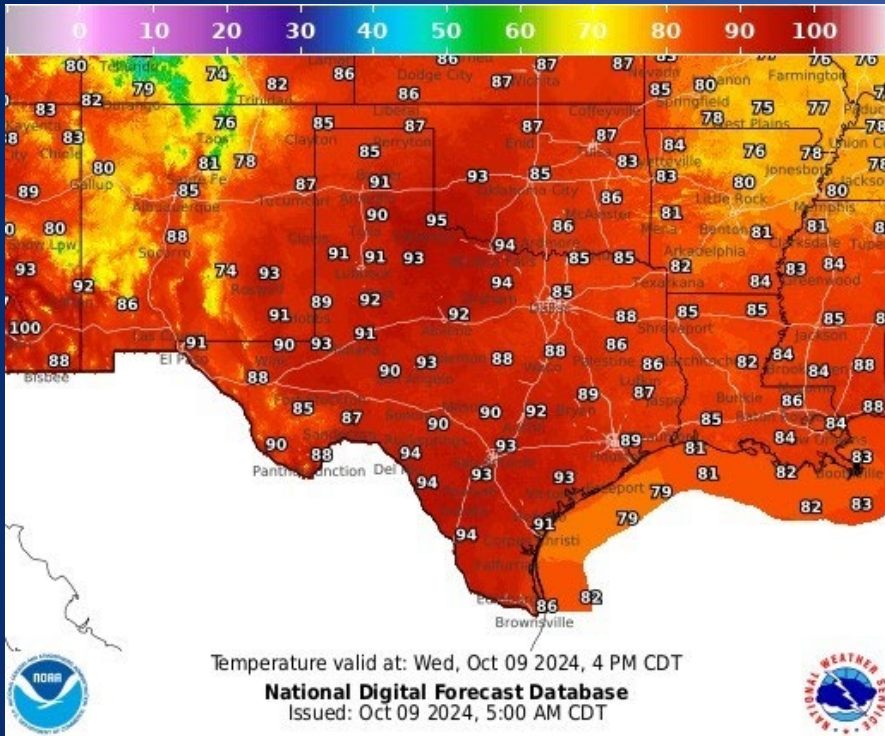
Incidents Reported to the State Operations Center (last 24 hours)

DATE	SUBJECT	LOCATION
10/08/24	Updated Report #2 of the Open Range Fire (Williamson 2757 Fire)	Williamson County
10/08/24	Final Report of the Walker 2751 Fire	Walker County
10/08/24	ELT Incident #24I10836 Opened	Fort Bend County
10/08/24	Initial Report of a Boil Water Notice (BWN)	Cherokee County
10/08/24	Initial Report of a 911 Communications System Outage in East Texas Council of Governments (ETCOG)	ETCOG
10/08/24	Initial Report of an Aircraft Crash	Fort Bend County
10/08/24	Report of a Wildfire	Gonzales County
10/08/24	ELT Incident #24I10836 Closed	Fort Bend County
10/08/24	Initial Report of a Railroad Incident	Jackson County
10/08/24	Final Report of the Open Range Fire	Williamson County
10/08/24	Final Report of a Railroad Incident	Jackson County

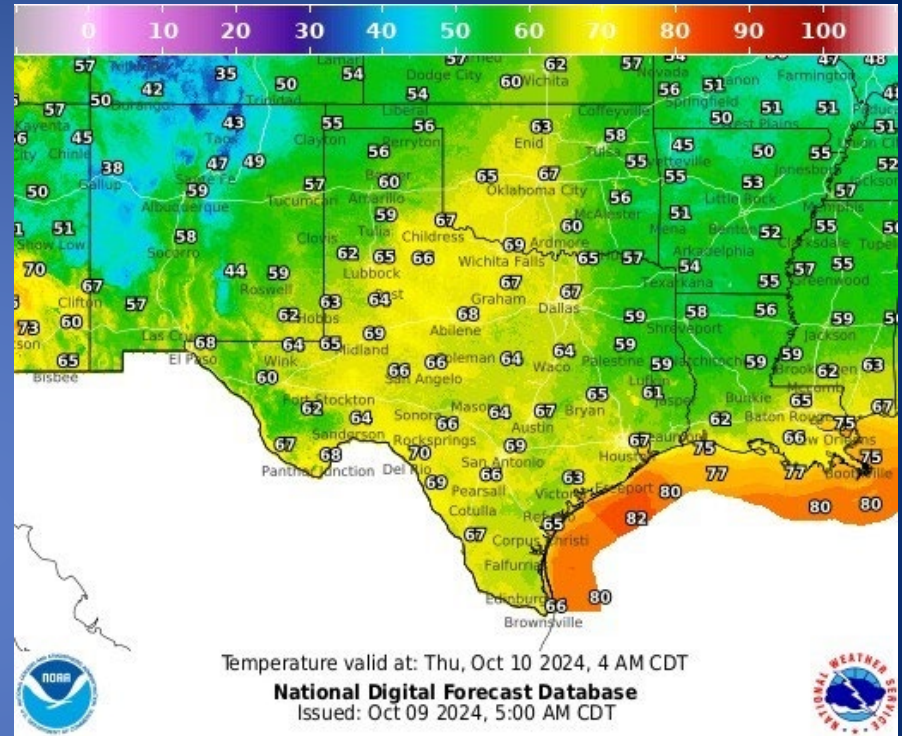
Informational Products Distributed by the State Operations Center

DATE	SUBJECT
10/08/24	National Hurricane Center: Hurricane Milton Advisory Number 14
10/08/24	National Hurricane Center: Hurricane Milton Advisory Number 15
10/08/24	National Hurricane Center: Hurricane Milton Advisory Number 16
10/09/24	National Hurricane Center: Hurricane Milton Advisory Number 17
10/09/24	NWS Brownsville: High Risk of Rip Currents and Coastal Flooding
10/09/24	NWS Corpus Christi: Tracking Milton, Prolonged Coastal Flooding & HIGH Risk of Rip Currents This Week 10-09-2024
10/09/24	Daily NWS Threat Brief for FEMA Region 6

Weather Forecast

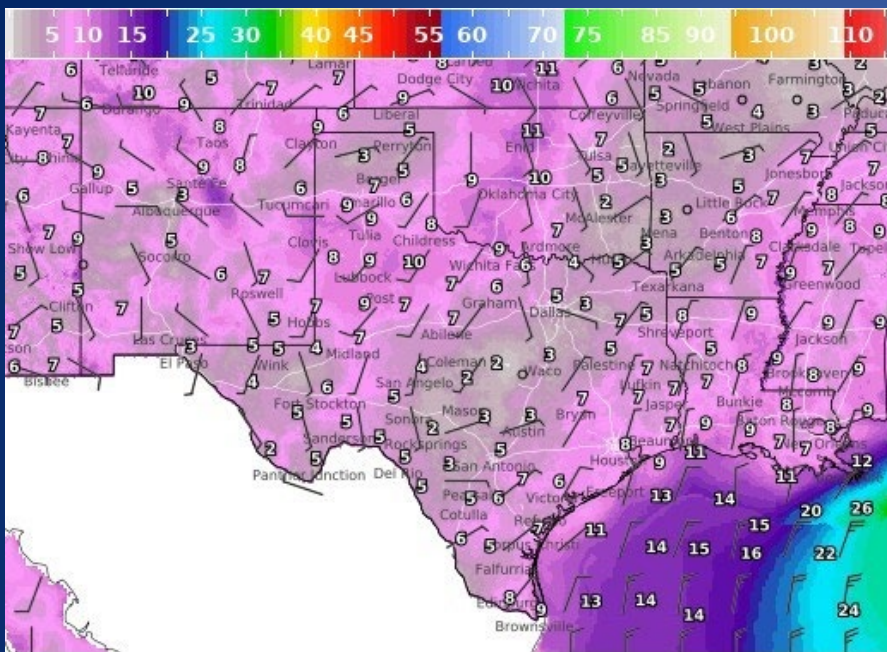


Highs



Lows

Weather Forecast

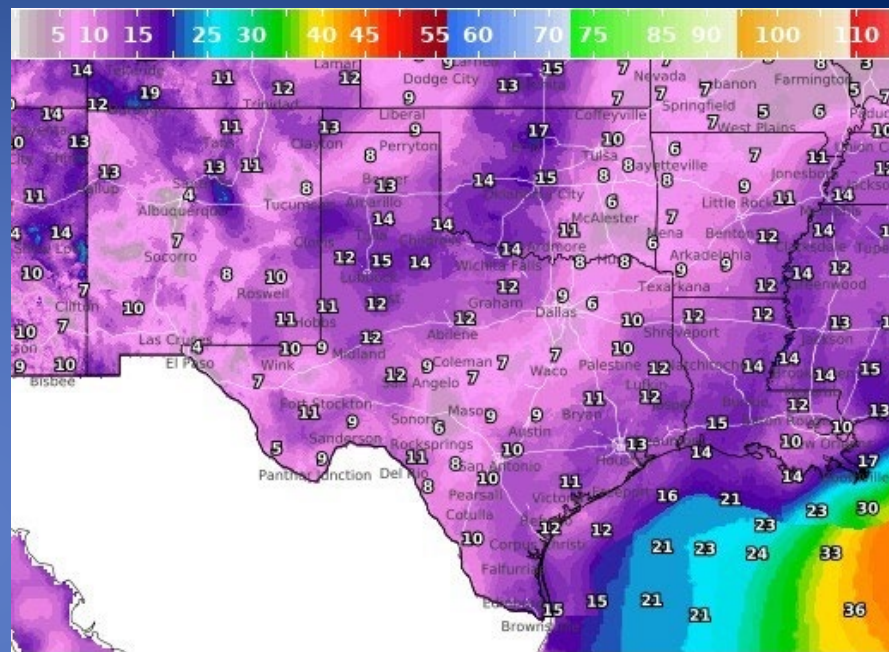


Wind Speed (mph) & Direction for: Wed, Oct 09 2024, 4 PM CDT

National Digital Forecast Database
Issued: Oct 09 2024, 5:00 AM CDT



Wind Speeds



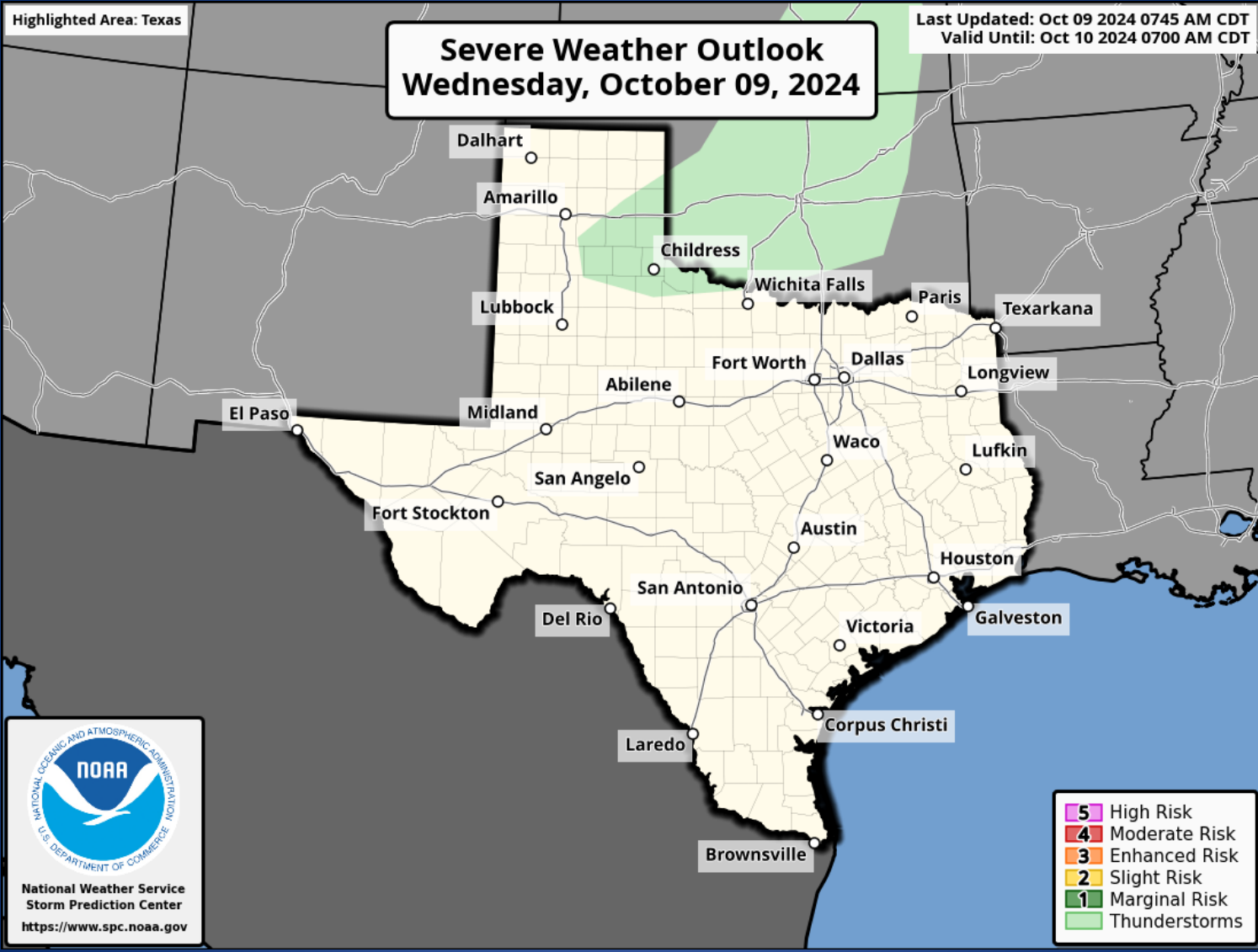
Wind Gust (mph) valid at: Wed, Oct 09 2024, 4 PM CDT

National Digital Forecast Database
Issued: Oct 09 2024, 5:00 AM CDT



Gusts

Hazardous Weather



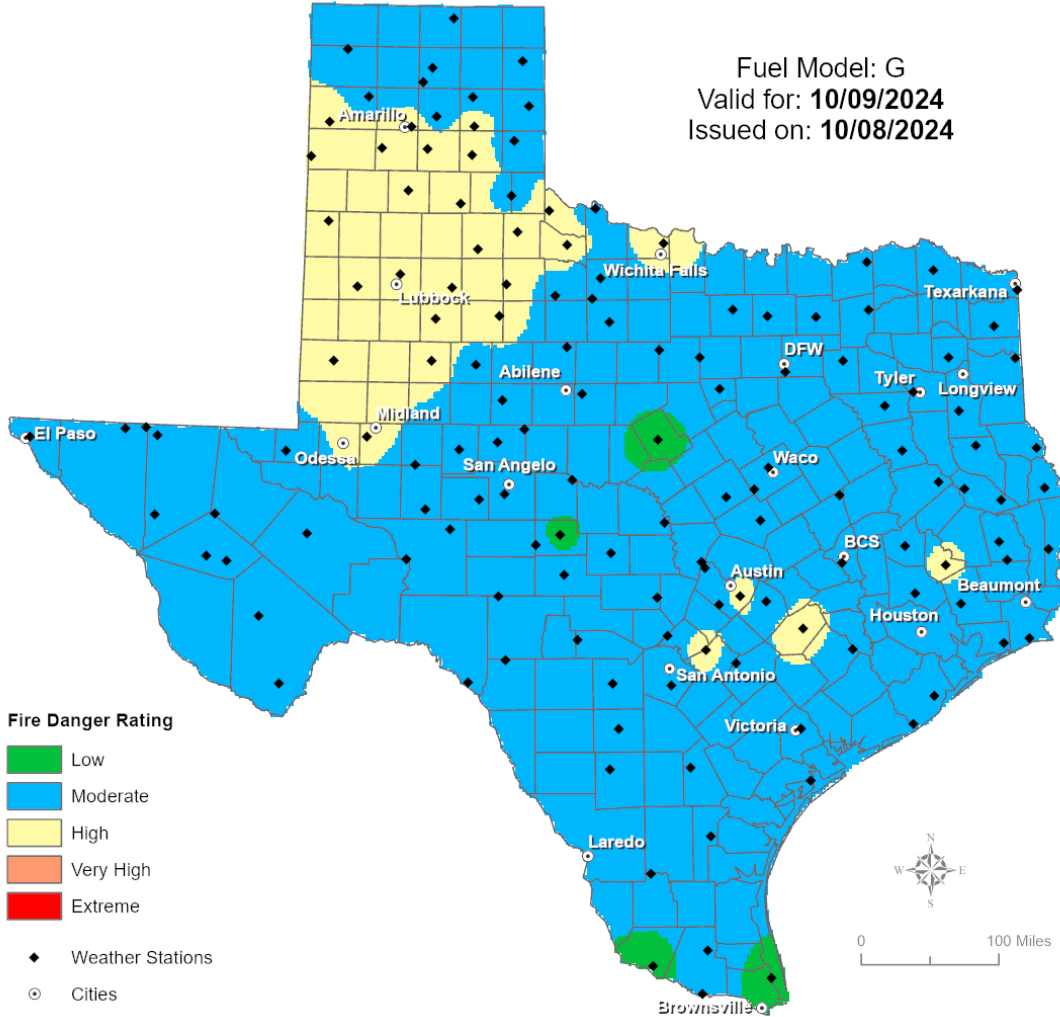
Weather Warnings/Advisories Issued

DATE	WARNING TYPE	LOCATION
10/08/24	Flood Advisory	Aransas, Calhoun, Kleberg, Nueces, Refugio and San Patricio Counties

Fire Danger Forecast

Forecast Fire Danger

Fuel Model: G
Valid for: 10/09/2024
Issued on: 10/08/2024

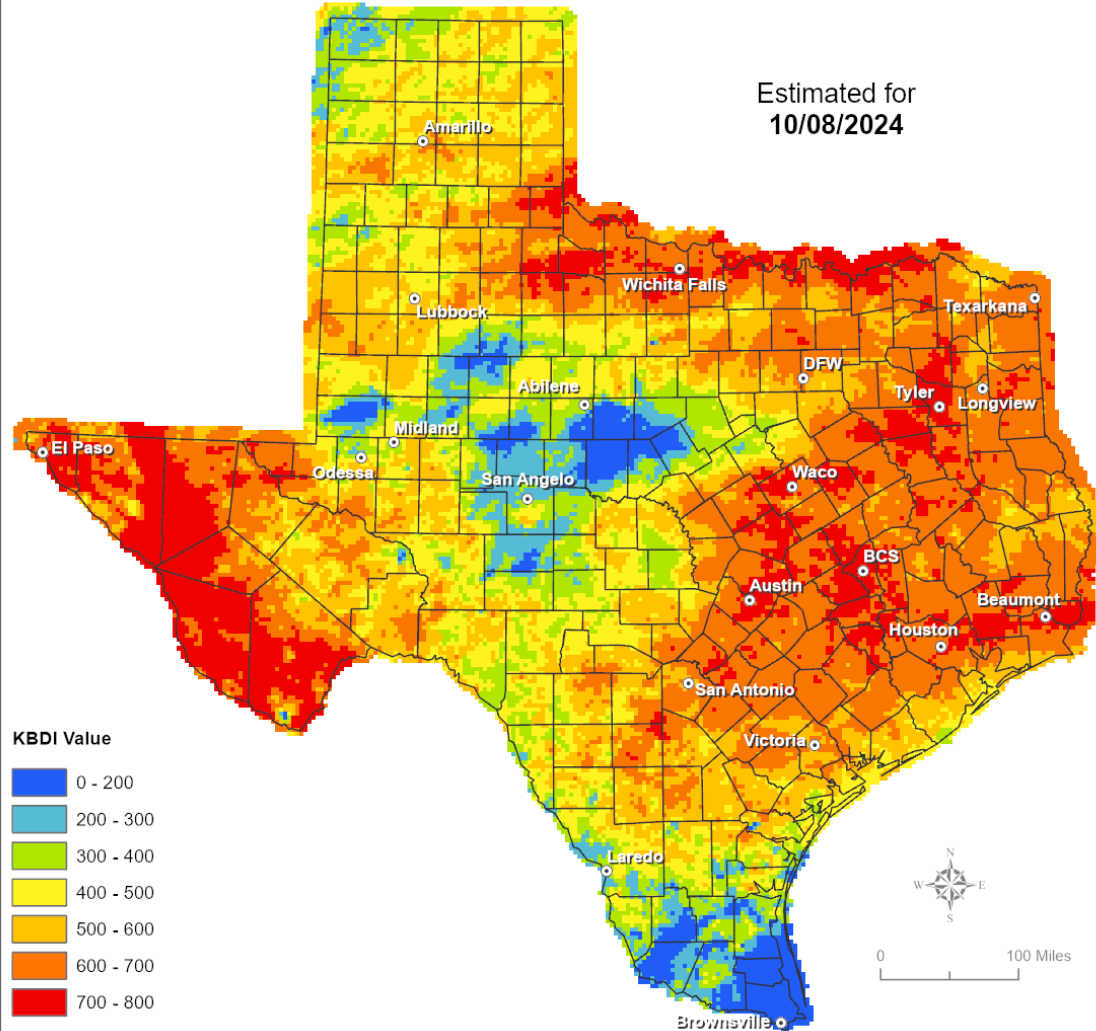


Keetch-Byram Drought Index

Keetch-Byram Drought Index

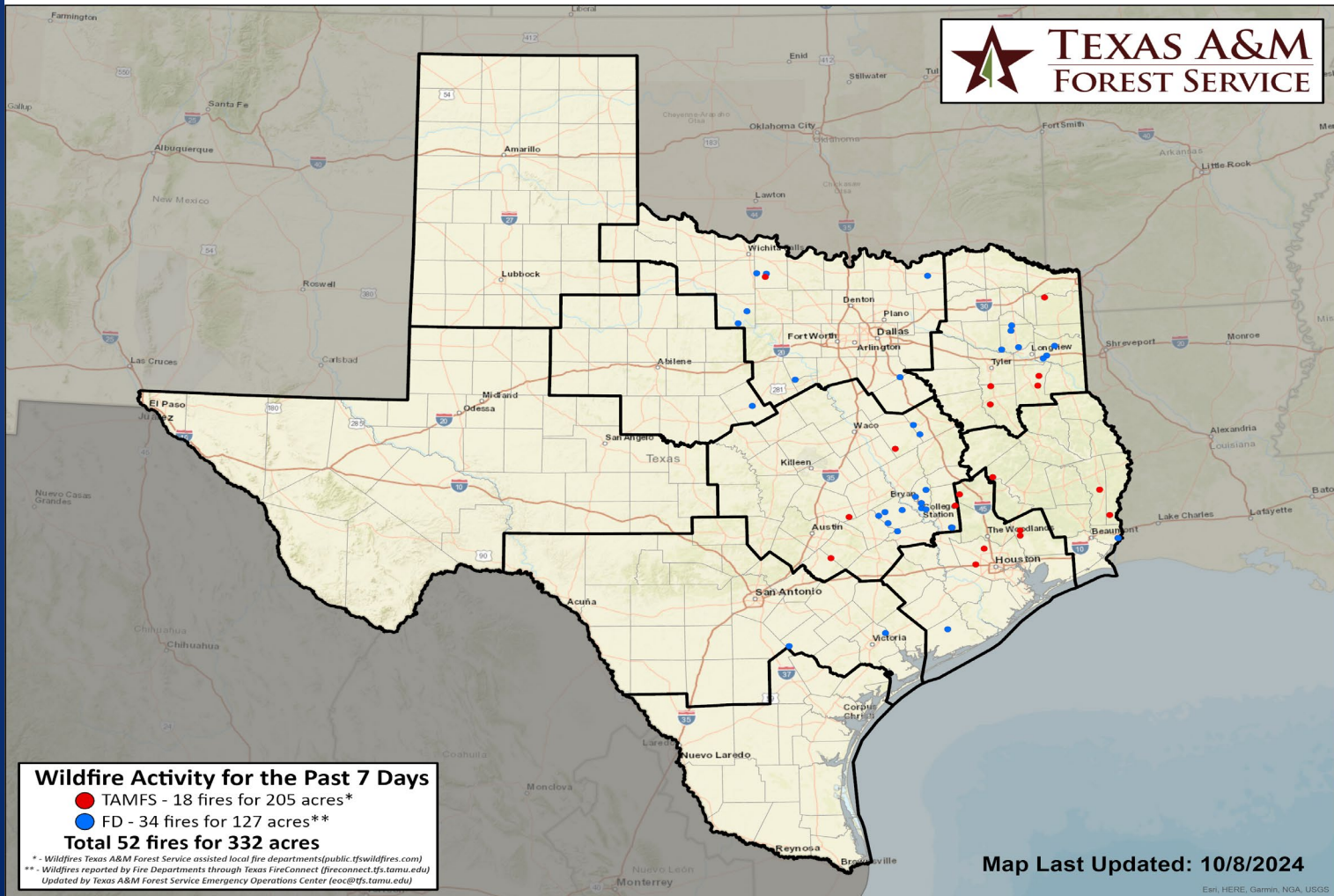
(4 km x 4 km resolution)

Estimated for
10/08/2024



Fire Activity (*Last 24 Hours)

Report of 402 (No Change) fires and 1,278,164 (No Change) acres have been burned this year. There are 120 (+5) counties with burn bans. The Keetch-Byram Drought Index list contains 218 (+1) counties with an average over 400.



Training

DATES		TITLE	COURSE	LOCATION
09/30/24	10/11/24	Rescue Specialist (Certification Course)	H-515	Pecos
10/07/24	10/09/24	Intermediate Incident Command System for Expanding Incidents	G-300	Boerne
10/07/24	10/09/24	Intermediate Incident Command System for Expanding Incidents	G-300	Rockwall
10/07/24	10/10/24	NIMS ICS All-Hazards Planning Section Chief Course	L-962	Baytown
10/08/24	10/09/24	Advanced Incident Command System for Complex Incidents	G-400	Houston
10/09/24	10/09/24	TDEM Procurement Training	T-PRO700	Online

Statewide Significant Events

DATES		LOCATION	EVENT
09/27/24	10/20/24	Dallas	State Fair of Texas
10/07/24	10/09/24	Denton	Arts and Jazz Festival

Exercises

DATES		AGENCY/LOCATION	TYPE: EXERCISE NAME
10/09/24	10/09/24	DSHS Public Health Region 11 / Brownsville	Tabletop Exercise: Zoonosis & Binational Communication